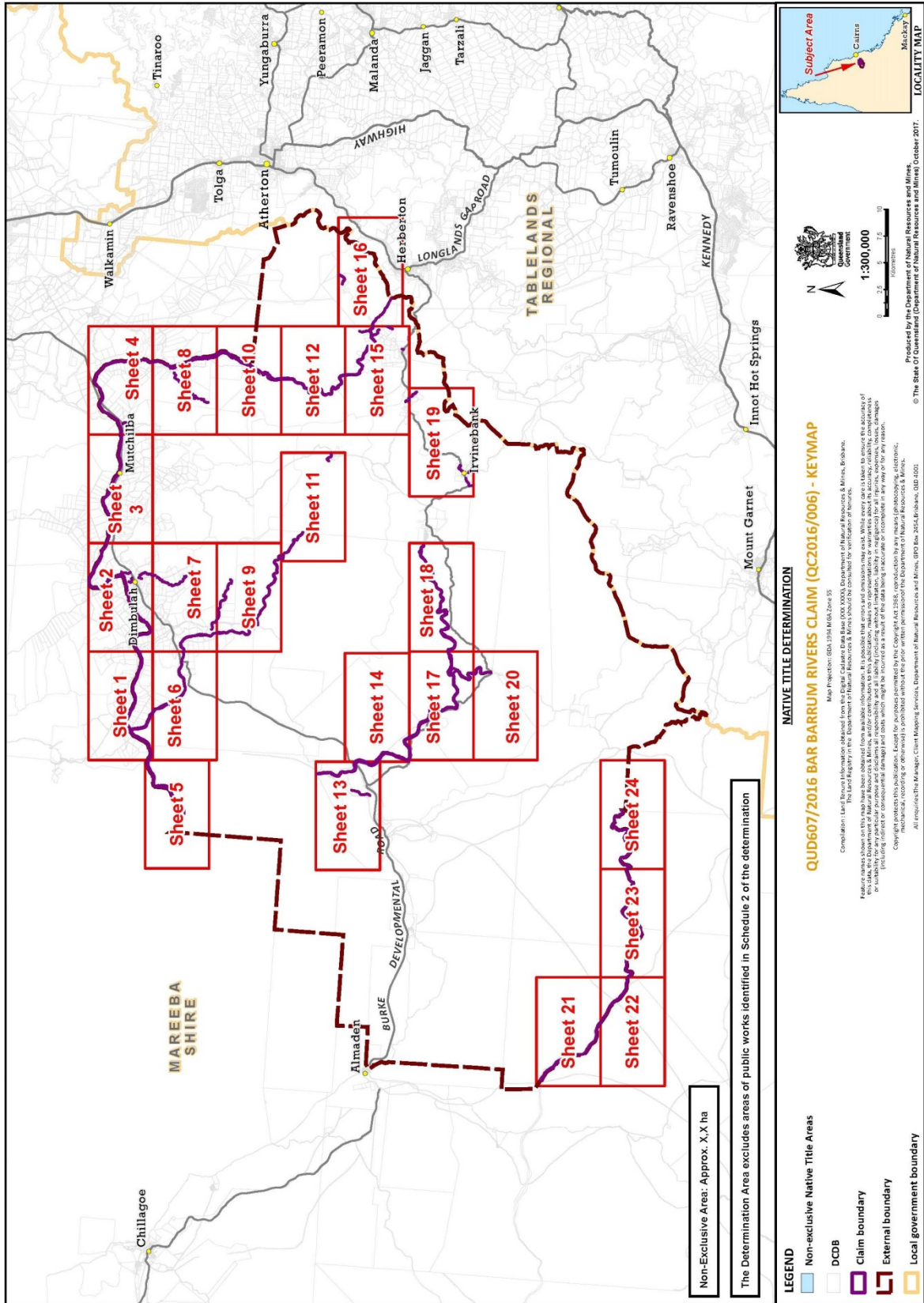
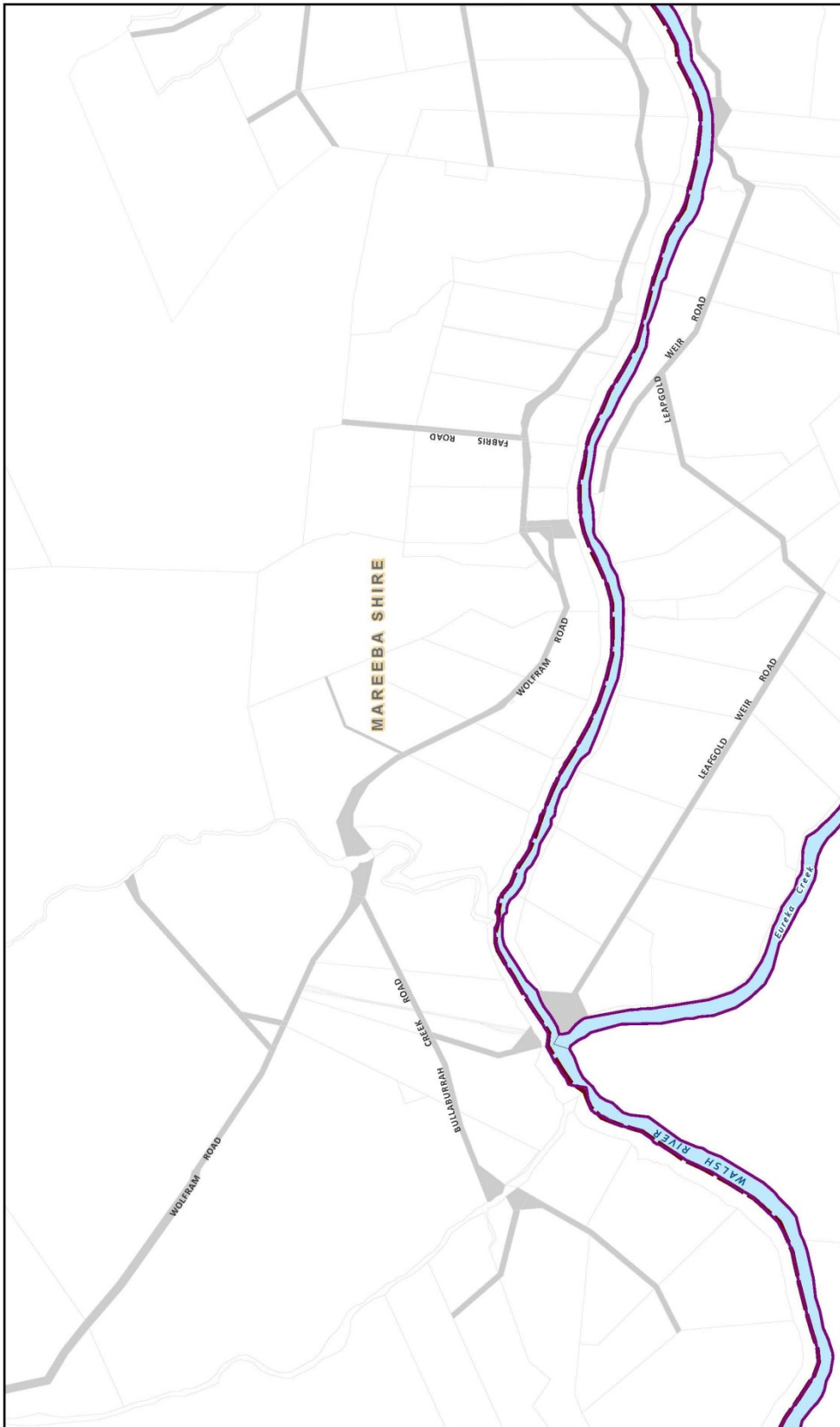


Schedule 1B - Indicative Map of Determination Area

Document Path: N:\CLARK\MAP\2016\QCD2017\Map\QCD2017\_009\_Bur\_Barrum10 Rivers\_Claim\_A4L\_Determination\_Mapbook\_Keys



DocumentPath: N:\CLAIM\MAP\2016\QC2016\_006\_Bar\_Barrum10\_Rivers\_Claim\_A3L\_Determination\_Mapbook.mxd



**LEGEND**

- Non-exclusive Native Title Areas
- DCDB
- Claim boundary
- External boundary
- Local government boundary

**NATIVE TITLE DETERMINATION**

**QUD607/2016 BAR BARRUM RIVERS CLAIM (QC2016/006) Sheet 1 of 24**

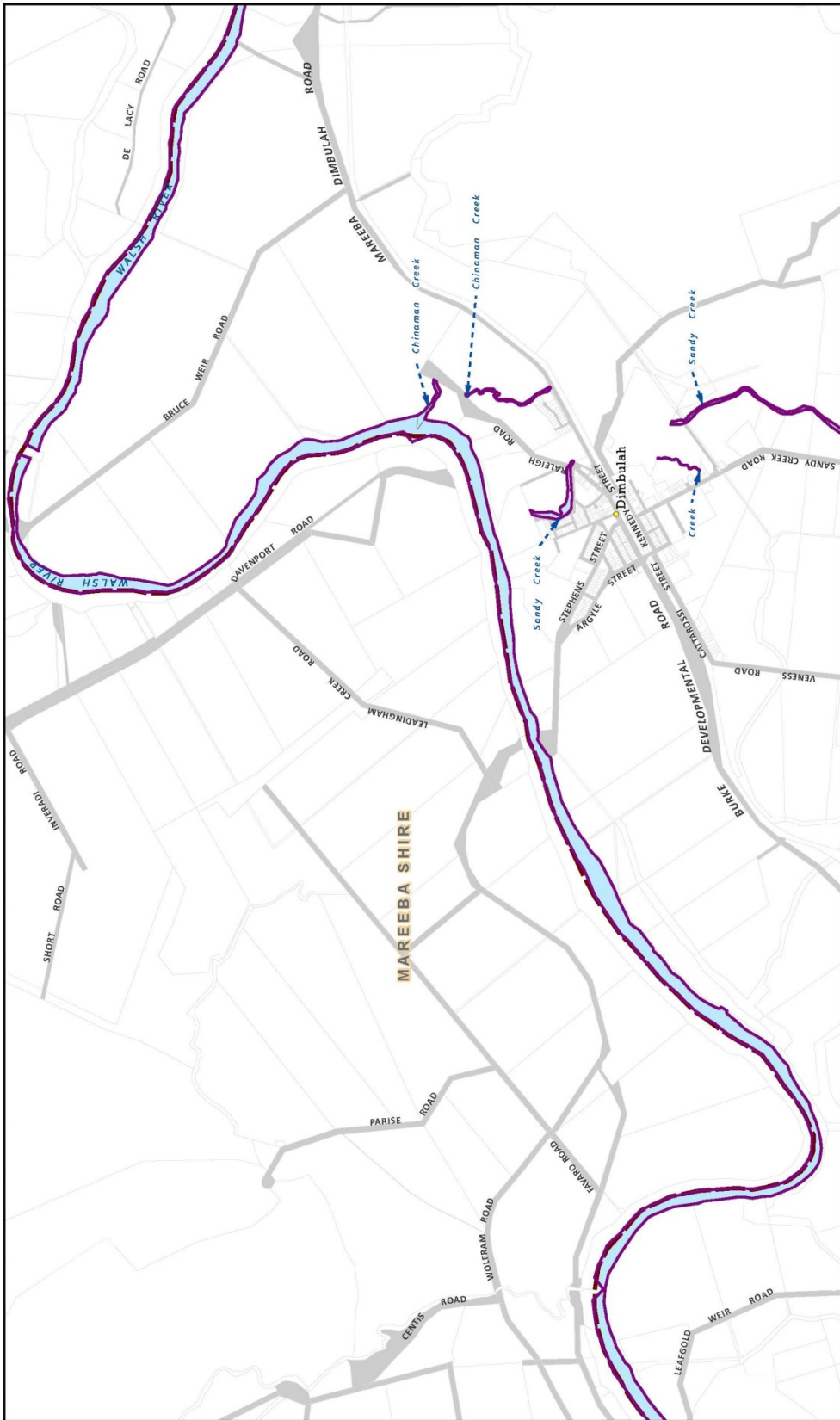
Map Projection: GDA 1984 MGA Zone 55

Compilation: Land Tenure information obtained from the Digital Cadastre Data Base (DCDB), Department of Natural Resources & Mines, Brisbane.  
 The Land Register for the Department of Natural Resources & Mines is used for verification of interests.  
 Field notes taken by the Department of Natural Resources & Mines, and/or contributions to this publication, make no representation or warranty about the accuracy, reliability, completeness or suitability of the information for any purpose other than that for which it was provided. The Department of Natural Resources & Mines is not responsible for any damage or loss, including consequential damage and costs which may be incurred as a result of the data being reproduced or disseminated in any way or for any reason.  
 Copyright protects this publication. Except for purposes permitted by the Copyright Act 1968, reproduction by any means (photocopying, electronic, mechanical, recording or otherwise) is prohibited without the prior written permission of the Department of Natural Resources & Mines.  
 All inquiries to the Manager, Claim Mapping, Services, Department of Natural Resources and Mines, GPO Box 2014, Brisbane, QLD 4001.

Produced by the Department of Natural Resources and Mines.  
 © The State of Queensland (Department of Natural Resources and Mines) October 2017.

**LOCALITY MAP**

Document Path: N:\CL\A\DM\A\2016\QC2016\_006\_Bar\_Barrum10 Rivers\_Claim\_A31\_Determination\_Mapbook.mxd



**LEGEND**

- Non-exclusive Native Title Areas
- DCDB
- Claim boundary
- External boundary
- Local government boundary

**NATIVE TITLE DETERMINATION**

**QUD607/2016 BAR BARRUM RIVERS CLAIM (QC2016/006) Sheet 2 of 24**

Map Projection: GDA 1984 MGR Zone 55

Compilation: Land Tenure Information obtained from the Digital Cadastre Data Base (DCDB), Department of Natural Resources & Mines, Brisbane.  
 The Land Register for the Department of Natural Resources & Mines is not to be construed as a guarantee of accuracy.  
 The State of Queensland (Department of Natural Resources & Mines) makes no representation or warranty about the accuracy, reliability, completeness or suitability of the information contained in this publication, and/or contributions to this publication, for any purpose other than that for which it was prepared. The State of Queensland (Department of Natural Resources & Mines) is not liable for any loss or damage, including consequential damages and costs which may be incurred as a result of the data being inaccurate, incomplete or in any way for any reason.  
 Copyright protects this publication. Except for purposes permitted by the Copyright Act 1968, reproduction by any means (photocopying, electronic, mechanical, recording or otherwise) is prohibited without the prior written permission of the Department of Natural Resources & Mines.  
 All inquiries to the Manager, Claim Mapping Services, Department of Natural Resources and Mines, GPO Box 2014, Brisbane, QLD 4001.

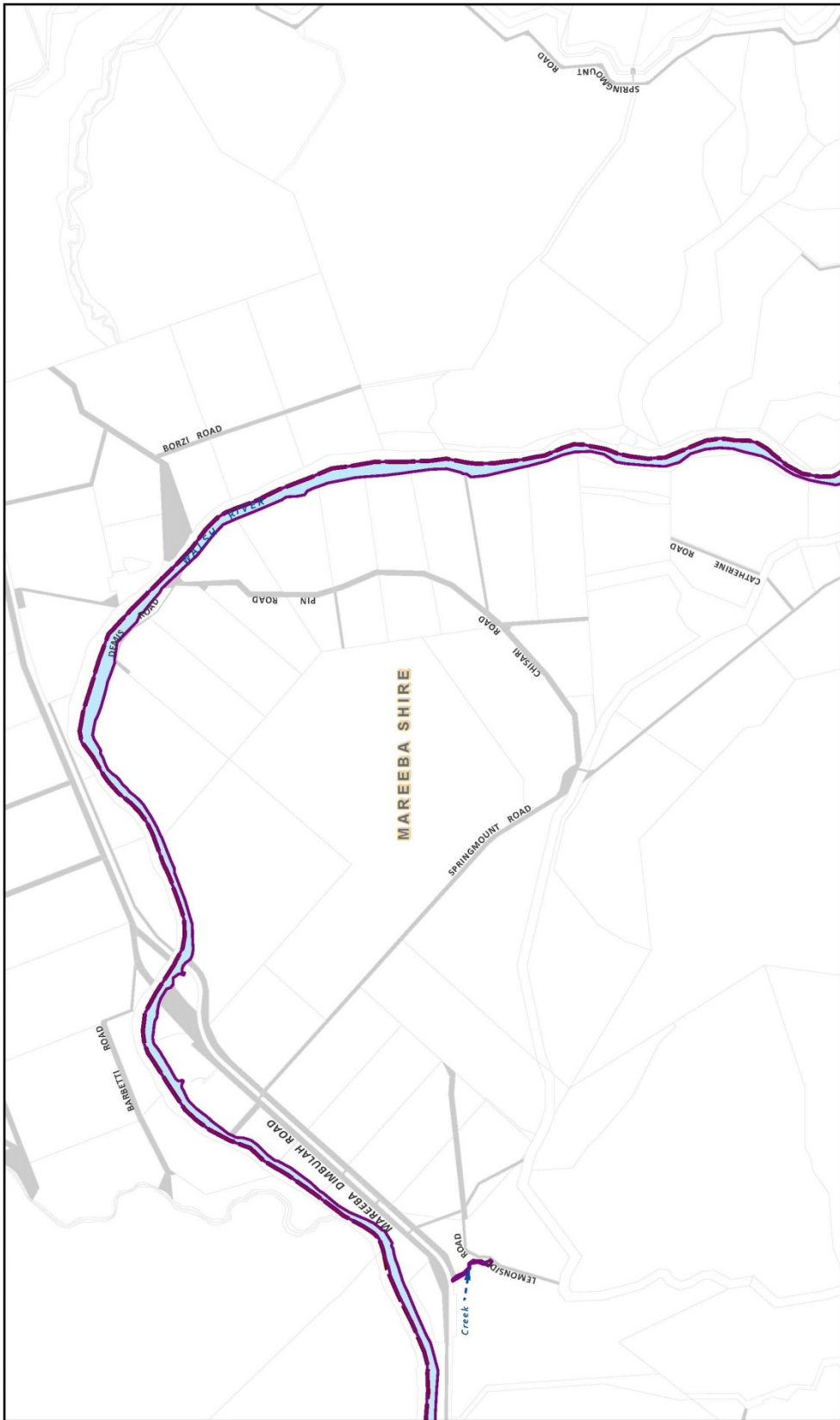
Produced by the Department of Natural Resources and Mines, October 2017.

© The State of Queensland (Department of Natural Resources and Mines) October 2017.

**LOCALITY MAP**



DocumentPath: N:\CL\A\DM\MAP\2016\QC2016\_006\_Bar\_Barrum10\_Rivers\_Claim\Determination\_Mapbook.mxd



**LEGEND**

- Non-exclusive Native Title Areas
- Claim boundary
- External boundary
- Local government boundary
- DCDB

**NATIVE TITLE DETERMINATION**

**QUD607/2016 BAR BARRUM RIVERS CLAIM (QC2016/006) Sheet 4 of 24**

Map Projection: GDA 1984 MGA Zone 55

Compilation: Land Tenure information obtained from the Digital Cadastre Data Base (DCDB), Department of Natural Resources & Mines, Brisbane. The Land Register for the Department of Natural Resources & Mines is subject to conditions for verification of errors.

Page numbers above sheets in this map are for information only. The Department of Natural Resources & Mines, and/or contributors to this publication, make no representation or warranty about the accuracy, reliability, completeness or suitability of the information for any purpose other than that for which it was prepared. The Department of Natural Resources & Mines, and/or contributors to this publication, make no representation or warranty about the accuracy, reliability, completeness or suitability of the information for any purpose other than that for which it was prepared.

Copyright protects this publication. Except for purposes permitted by the Copyright Act 1968, reproduction by any means (photocopying, electronic, mechanical, recording or otherwise) is prohibited without the prior written permission of the Department of Natural Resources & Mines.

All inquiries to the Manager, Claim Mapping, Services, Department of Natural Resources and Mines, GPO Box 2014, Brisbane, QLD 4001.

Produced by the Department of Natural Resources and Mines.  
 © The State of Queensland (Department of Natural Resources and Mines) October 2017.


**LOCALITY MAP**

Scale: 1:25,000

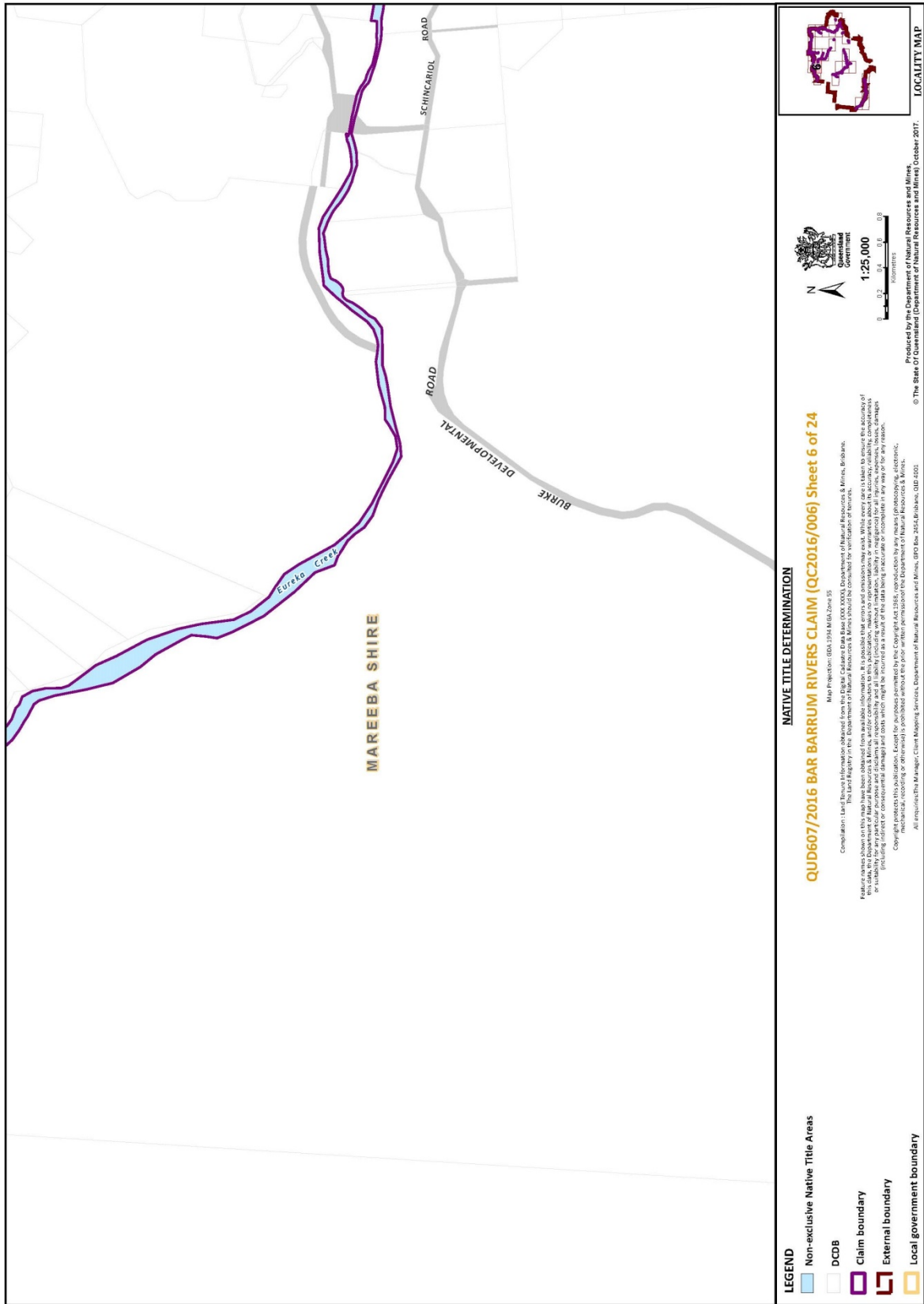
Scale bar: 0 0.2 0.4 0.6 0.8 Kilometres

North arrow

DocumentPath: N:\CL\A\DM\MAP\2016\QC2016\_006\_Bar\_Barrum10\_Rivers\_Claim\_A31\_Determination\_Mapbook.mxd



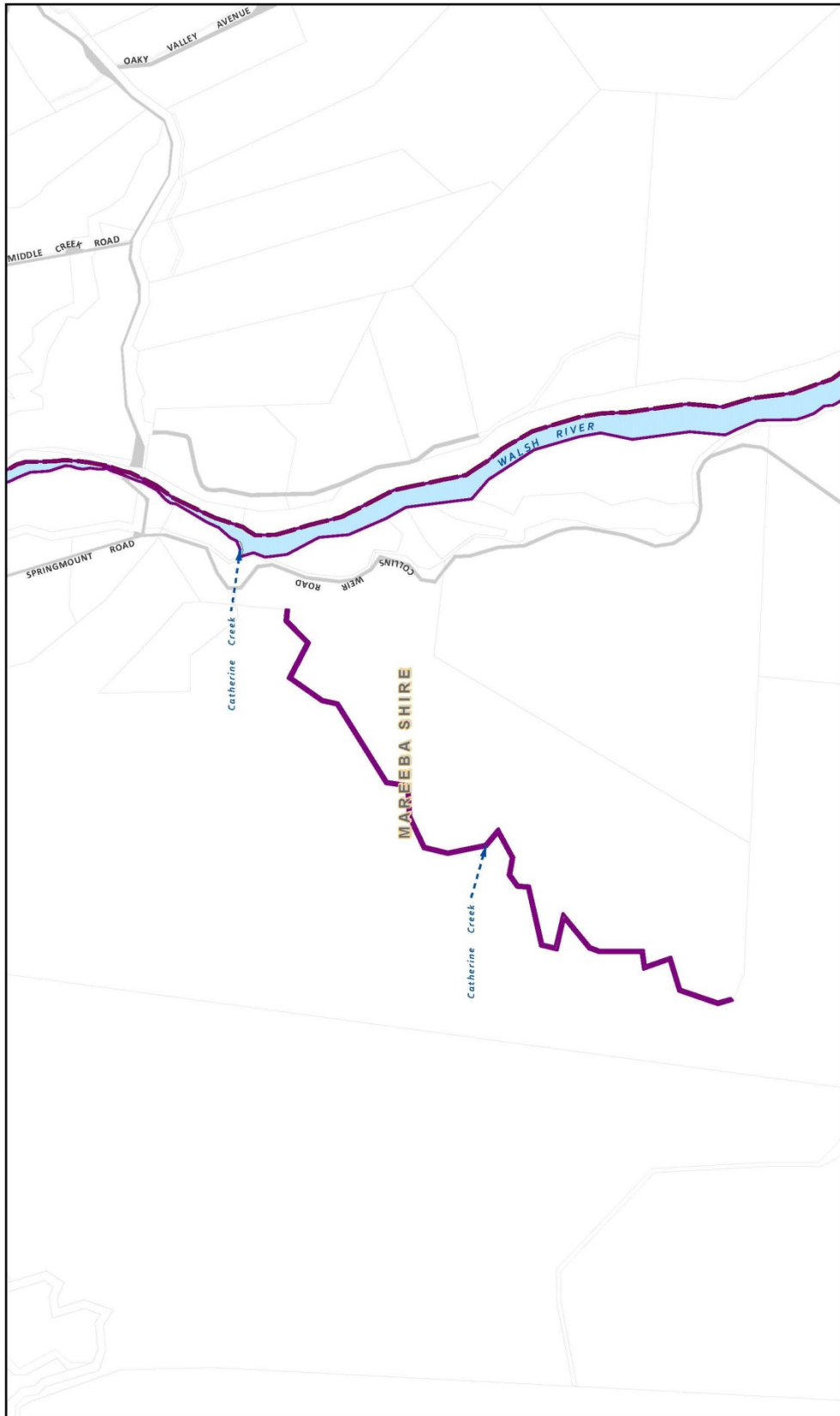
DocumentPath: N:\CLAIM\MAP\2016\QC2016\_006\_Bar\_Barrum10\_Rivers\_Claim\_A3L\_Determination\_Mapbook.mxd







DocumentPath: N:\CL\A\DM\MAP\2016\QC2016\_006\_Bar\_Barrum10\_Rivers\_Claim\_A3L\_Determination\_Mapbook.mxd



**LEGEND**

- Non-exclusive Native Title Areas
- DCDB
- Claim boundary
- External boundary
- Local government boundary

**NATIVE TITLE DETERMINATION**

**QUD607/2016 BAR BARRUM RIVERS CLAIM (QC2016/006) Sheet 8 of 24**

Map Projection: GDA 1984 MGA Zone 55

Compilation: Land Tenure information obtained from the Digital Cadastre Data Base (DDB) 2000, Department of Natural Resources & Mines, Brisbane.  
 The Land Register for the Department of Natural Resources & Mines (DNR&M) is compiled for verification of interests.  
 This map is based on the information contained in the DDB and the Land Register. It is not intended to be used as a substitute for a title search or to establish the boundaries of any land or to indicate the location of any boundary. It is not intended to be used as a substitute for a title search or to establish the location of any boundary. It is not intended to be used as a substitute for a title search or to establish the location of any boundary.

Copyright protects this publication. Except for purposes permitted by the Copyright Act 1968, reproduction by any means (photocopying, electronic, mechanical, recording or otherwise) is prohibited without the prior written permission of the Department of Natural Resources & Mines.  
 All inquiries to the Manager, Claim Mapping, Services, Department of Natural Resources and Mines, GPO Box 2014, Brisbane, QLD 4001.

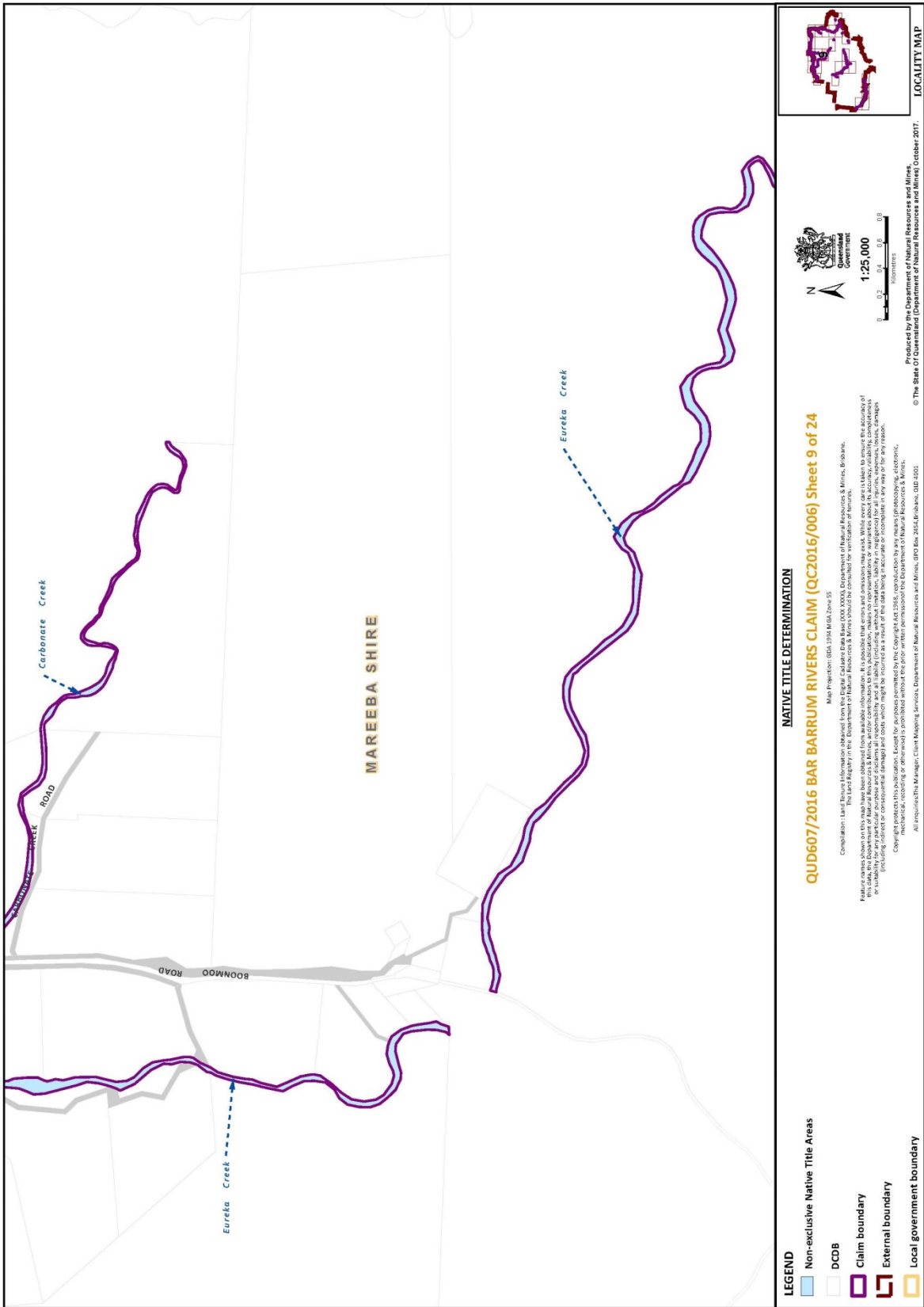
Produced by the Department of Natural Resources and Mines.  
 © The State of Queensland (Department of Natural Resources and Mines) October 2017.

**LOCALITY MAP**

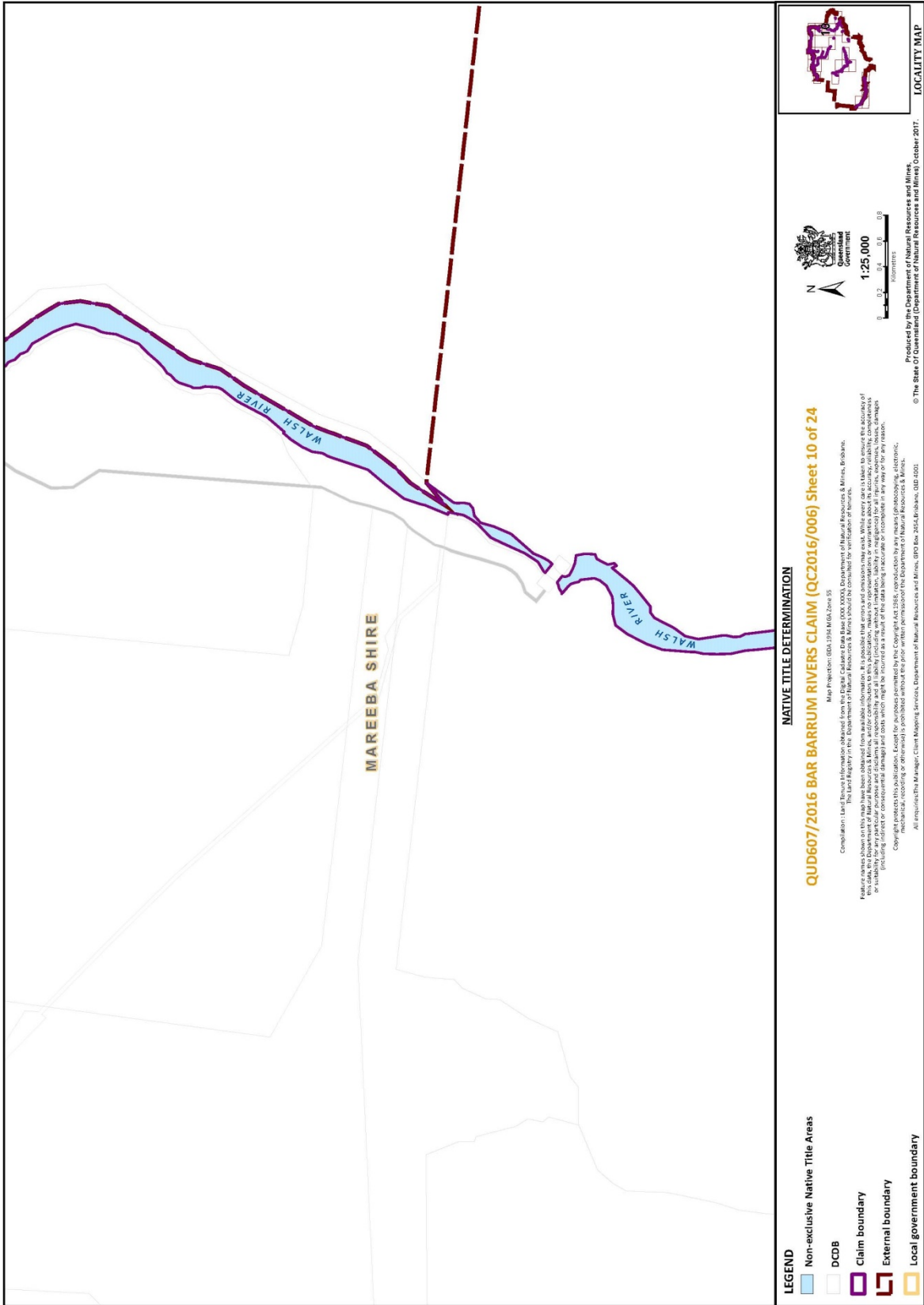
Scale: 1:25,000

North arrow pointing up.

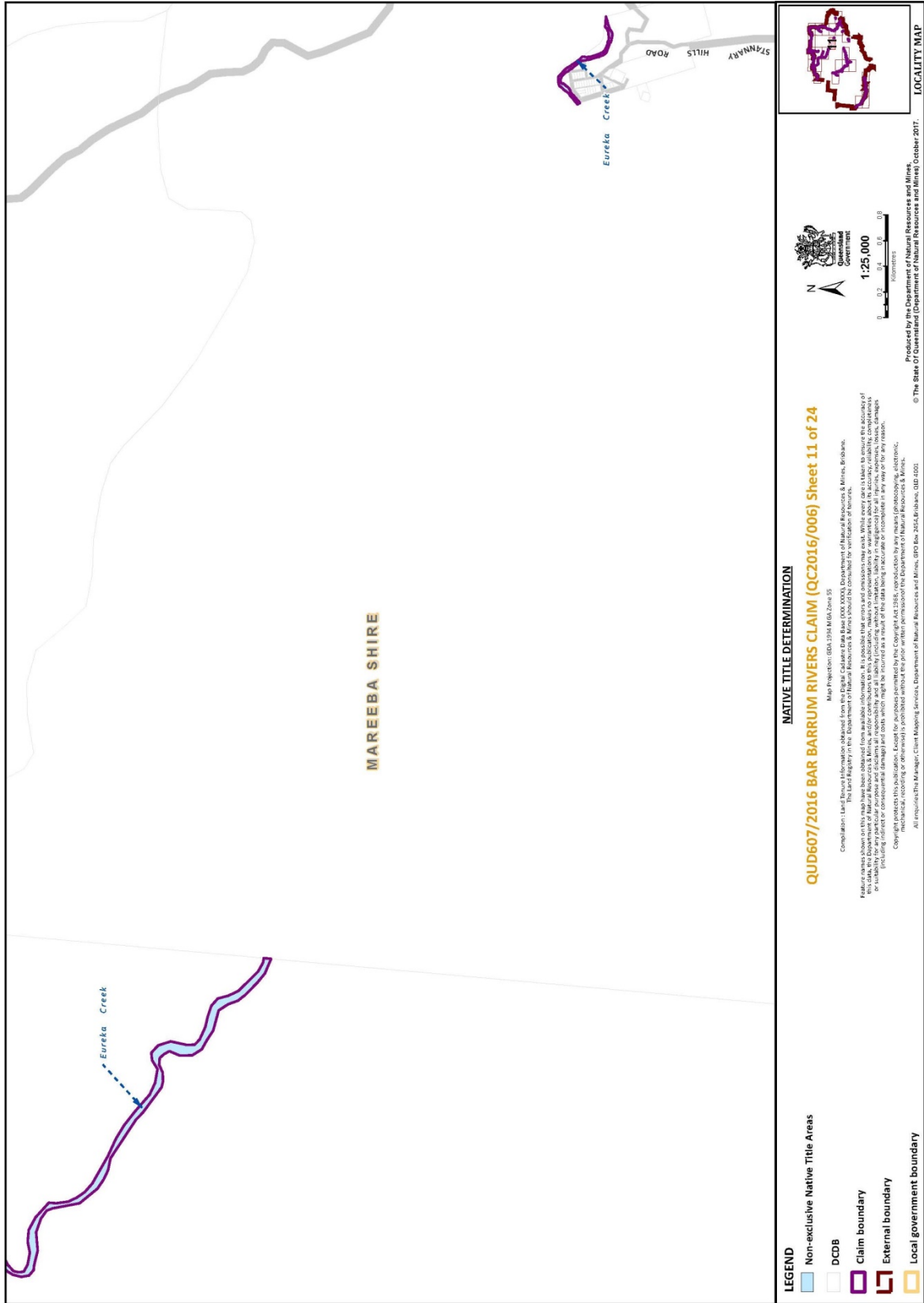
Document Path: N:\C:\A\DM\MAP\2016\QC2016\006\_Bar\_Barrum10\_Rivers\_Claim\_A31\_Determination\_Mapbook.mxd




DocumentPath: N:\CLAY\MAP\2016\QC2016\_006\_Bar\_Barrum10\_Rivers\_Claim\_Determination\_Mapbook.mxd



DocumentPath: N:\CLAIM\MAP\2016\QC2016\_006\_Bar\_Barrum10\_Rivers\_Claim\_A3L\_Determination\_Mapbook.mxd



DocumentPath: N:\CL\A\DM\MAP\2016\QC2016\006\_Bar\_Barrum10\_Rivers\_Claim\_A3L\_Determination\_Mapbook.mxd



**LEGEND**

- Non-exclusive Native Title Areas
- DCDB
- Claim boundary
- External boundary
- Local government boundary

**NATIVE TITLE DETERMINATION**

**QUD607/2016 BAR BARRUM RIVERS CLAIM (QC2016/006) Sheet 12 of 24**

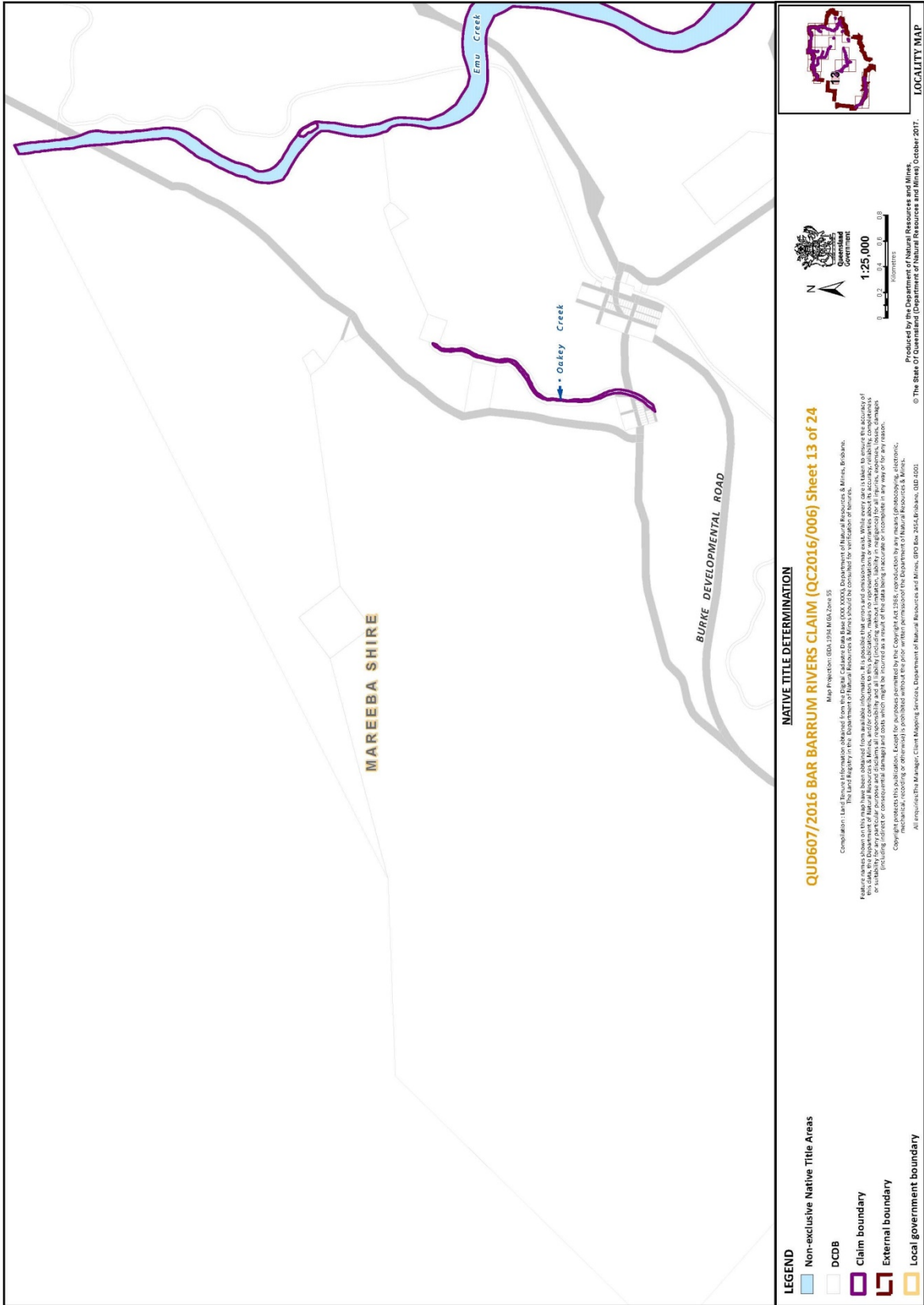
Map Projection: GDA 1984 MGA Zone 55

Compilation: Land Tenure Information obtained from the Digital Cadastre Data Base (DDB 2008 0000), Department of Natural Resources & Mines, Brisbane.  
 The Land Register for the Department of Natural Resources & Mines (DLR) is the authoritative source for verification of interests.  
 The Department of Natural Resources & Mines, as a contributor to this publication, makes no representation or warranty about the accuracy, reliability, completeness or suitability of the information for any purpose other than that for which it was provided. The Department of Natural Resources & Mines is not responsible for any damage or loss, including indirect or consequential damage and costs which may be incurred as a result of the data being inaccurate or incomplete in any way or for any reason.  
 Copyright protects this publication. Except for purposes permitted by the Copyright Act 1968, reproduction by any means (photocopying, electronic, mechanical, recording or otherwise) is prohibited without the prior written permission of the Department of Natural Resources & Mines.  
 All inquiries to the Manager, Claim Mapping, Services, Department of Natural Resources and Mines, GPO Box 2014, Brisbane, QLD 4001.

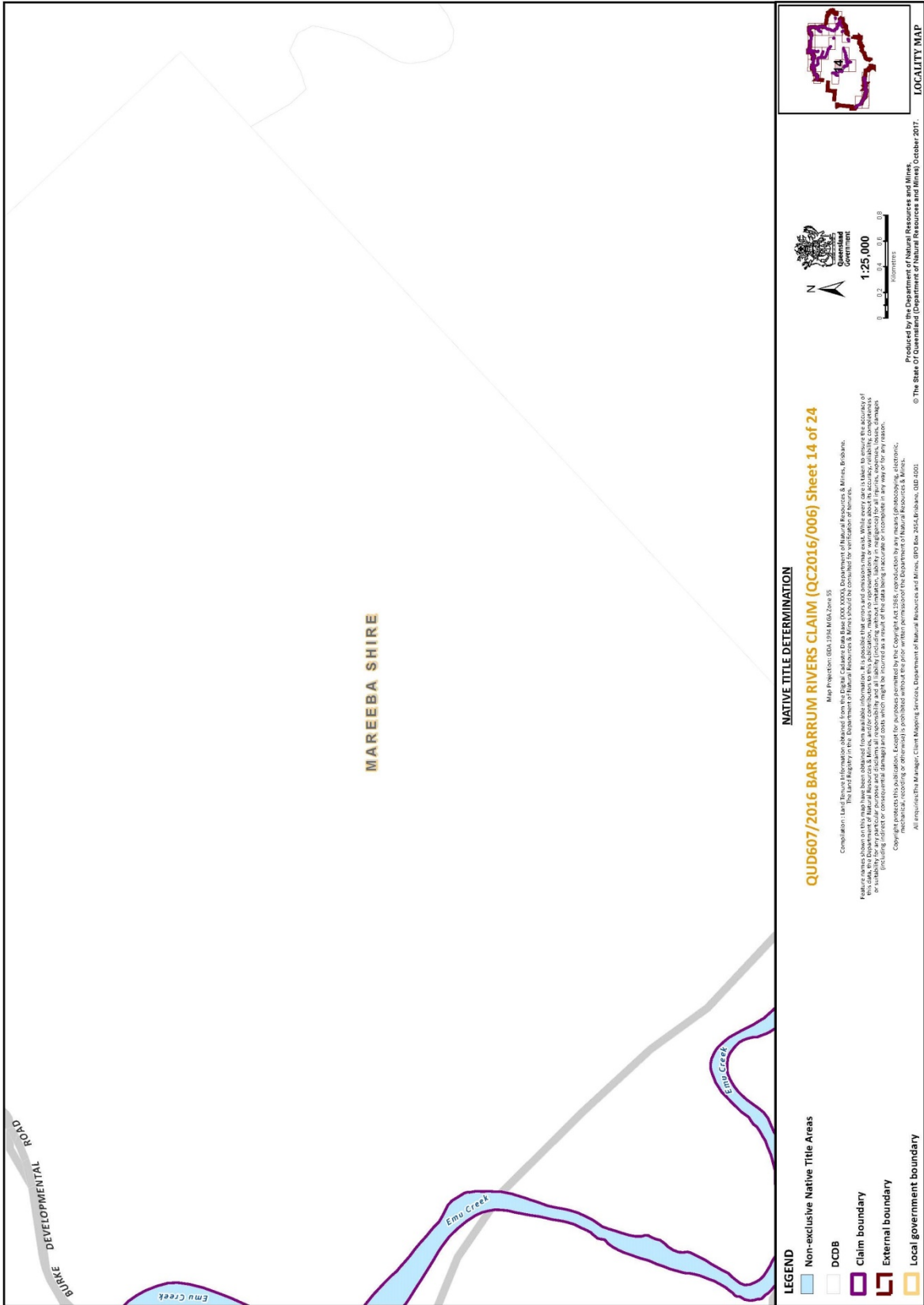
Produced by the Department of Natural Resources and Mines.  
 © The State of Queensland (Department of Natural Resources and Mines) October 2017.

**LOCALITY MAP**

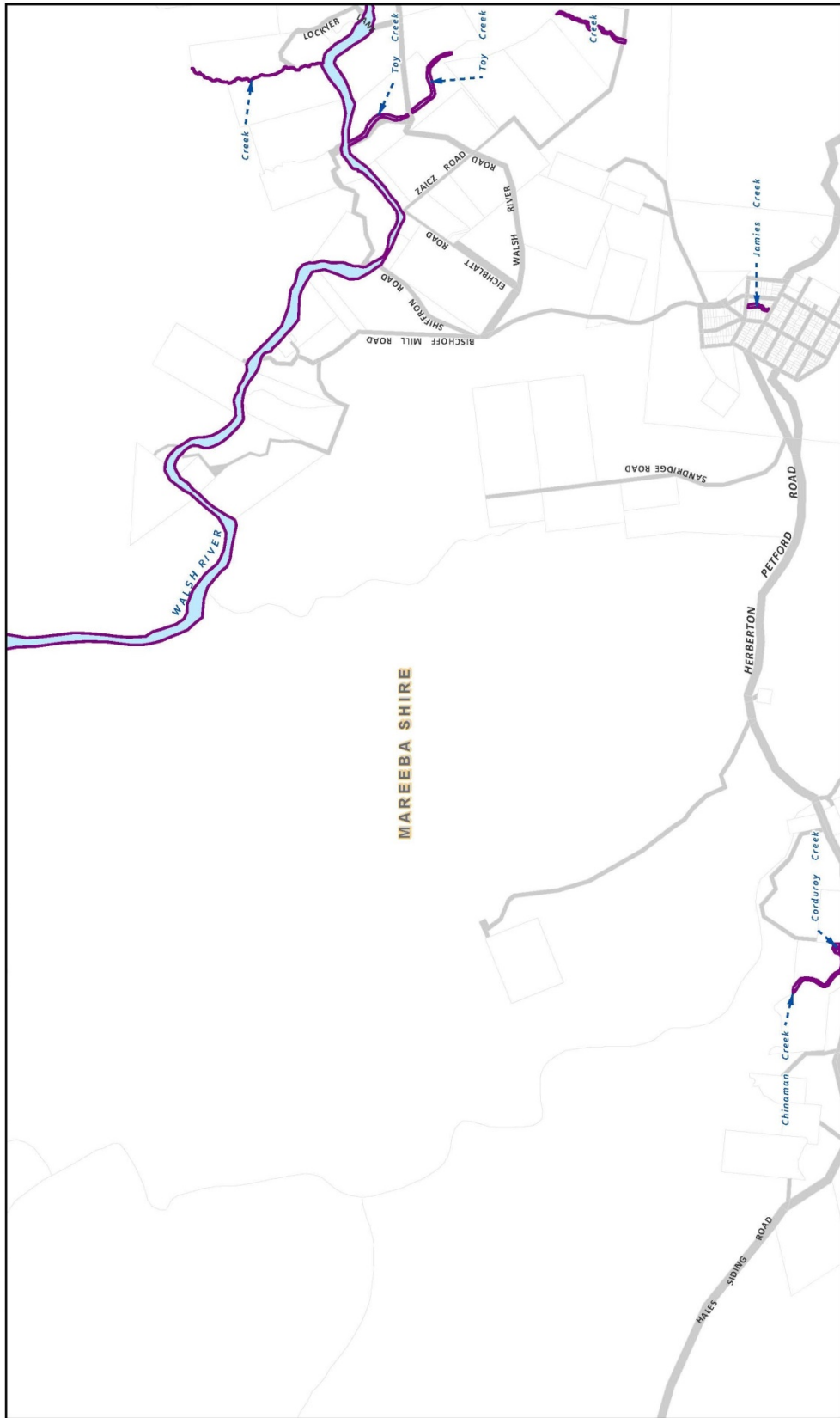
DocumentPath: N:\CLAIM\MAP\2016\QC2016\_006\_Bar\_Barrum10\_Rivers\_Claim\_A3L\_Determination\_Mapbook.mxd



DocumentPath: N:\CLAYMAP\2016\QC2016\_006\_Bar\_Barrum10\_Rivers\_Claim\_Determination\_Mapbook.mxd



DocumentPath: K:\CLAIM\MAP\2016\QC2016\006\_Bar\_Barrum10\_Rivers\_Claim\_A3L\_Determination\_Mapbook.mxd



**LEGEND**

- Non-exclusive Native Title Areas
- DCDB
- Claim boundary
- External boundary
- Local government boundary

**NATIVE TITLE DETERMINATION**

**QUD607/2016 BAR BARRUM RIVERS CLAIM (QC2016/006) Sheet 15 of 24**

Map Projection: GDA 1984 MGA Zone 55

Compilation: Land Tenure information obtained from the Digital Cadastre Data Base (DCDB), Department of Natural Resources & Mines, Brisbane.  
 The Land Register for the Department of Natural Resources & Mines is not to be construed as a warranty or guarantee of accuracy.  
 The State of Queensland, Department of Natural Resources & Mines, and/or contributors to this publication, make no representations or warranties about the accuracy, reliability, completeness or suitability of the information for any purpose other than that for which it was prepared. The State of Queensland, Department of Natural Resources & Mines, and/or contributors to this publication, make no representations or warranties about the accuracy, reliability, completeness or suitability of the information for any purpose other than that for which it was prepared. The State of Queensland, Department of Natural Resources & Mines, and/or contributors to this publication, make no representations or warranties about the accuracy, reliability, completeness or suitability of the information for any purpose other than that for which it was prepared.

Copyright protects this publication. Except for purposes permitted by the Copyright Act 1968, reproduction by any means (photocopying, electronic, mechanical, recording or otherwise) is prohibited without the prior written permission of the Department of Natural Resources & Mines.  
 All inquiries to the Manager, Claim Mapping, Services, Department of Natural Resources and Mines, GPO Box 2014, Brisbane, QLD 4001.

Produced by the Department of Natural Resources and Mines.  
 © The State of Queensland (Department of Natural Resources and Mines) October 2017.

Scale: 1:25,000

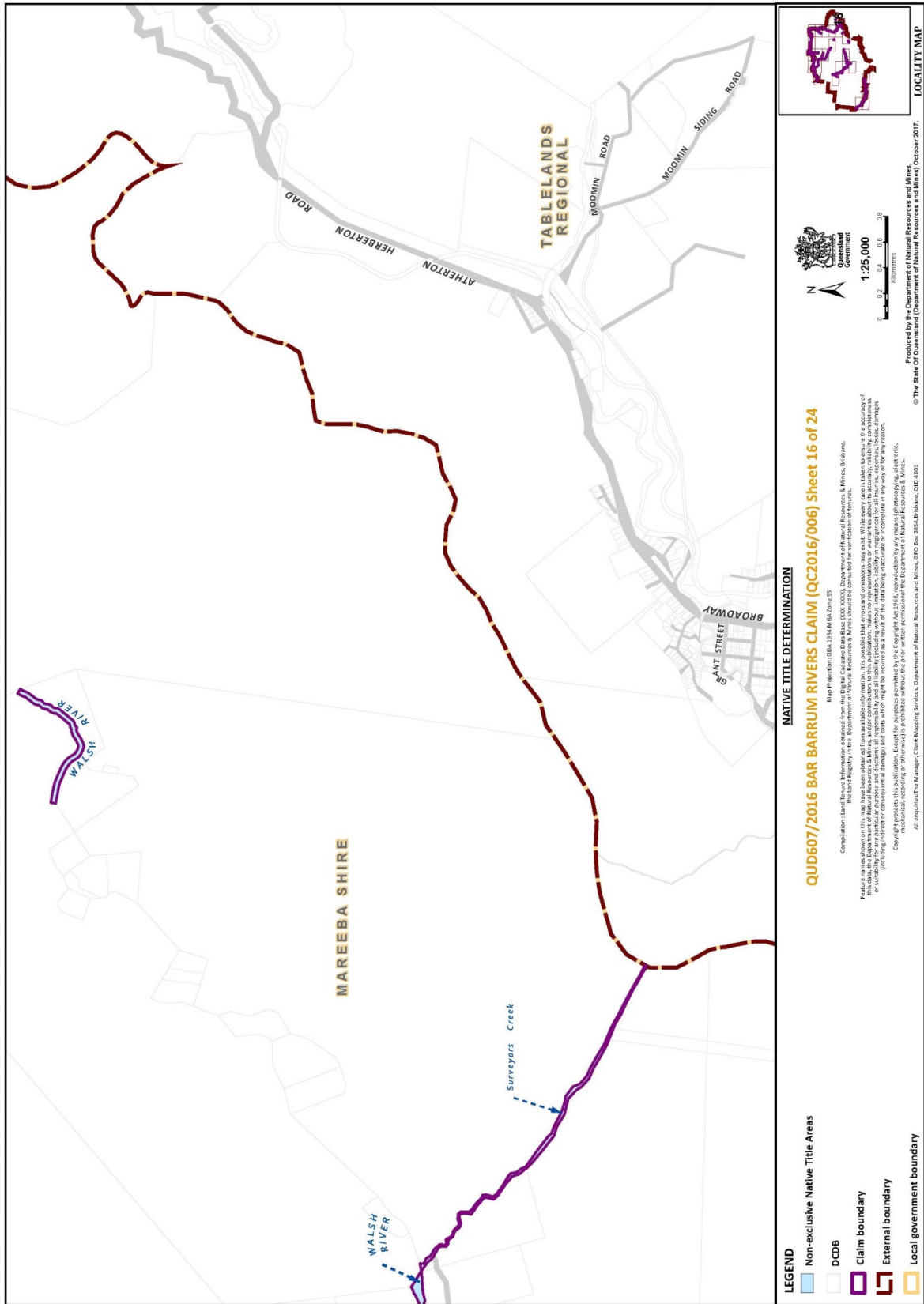
Scale bar: 0 0.2 0.4 0.6 0.8 Kilometres

North arrow

Inset map: A small map of Queensland showing the location of the determination area in the north-western part of the state.



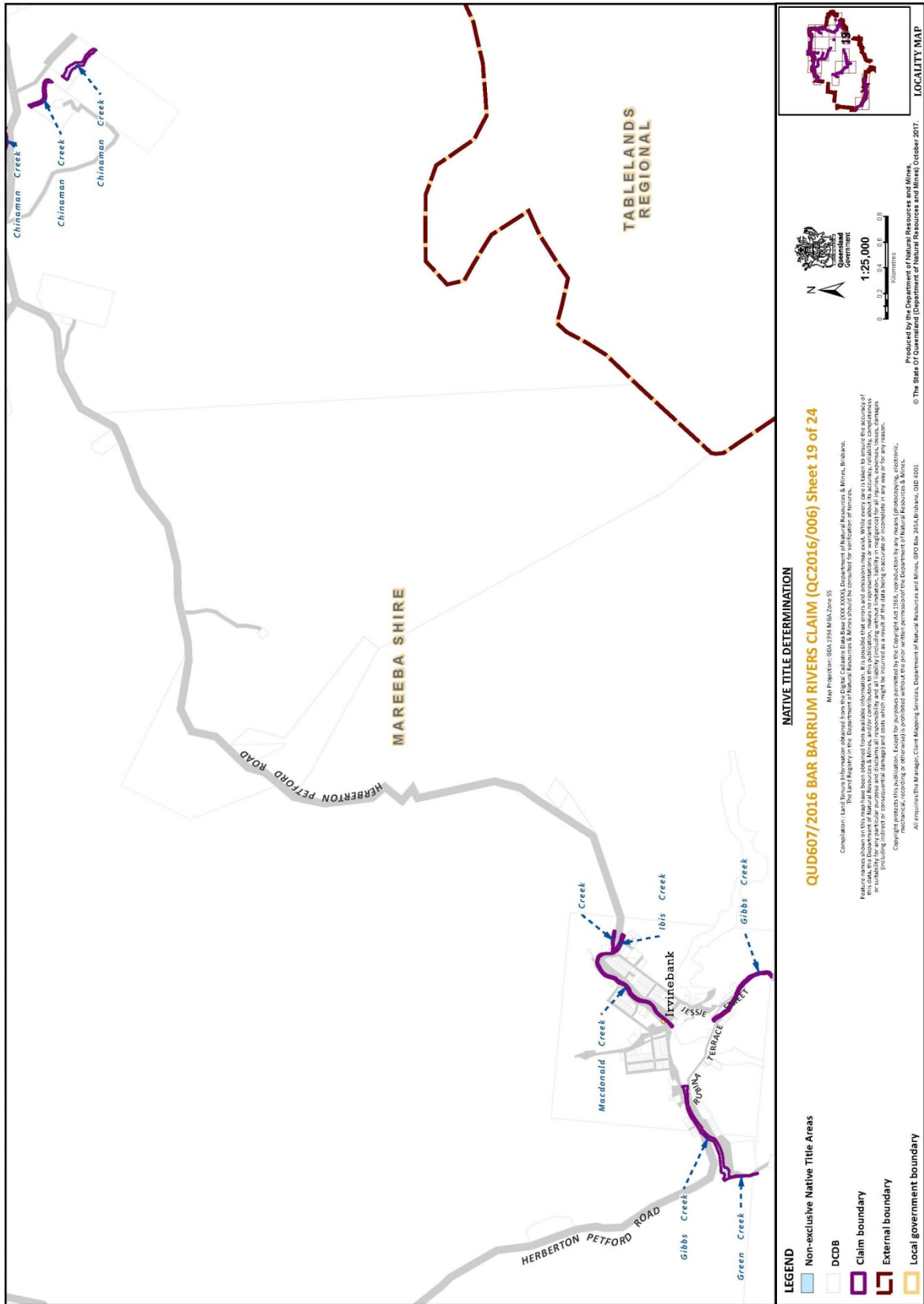
DocumentPath: N:\CL\A\DM\A\2016\QCD2016\_006\_Bar\_Barrum10\_Rivers\_Claim\_A3L\_Determination\_Mapbook.mxd







DocumentPath: N:\C:\A\DM\MAP\2016\QC2016\006\_Bar\_Barrum10\_Rivers\_Claim\_Determination\_Mapbook.mxd



**LEGEND**

- Non-exclusive Native Title Areas
- DCDB
- Claim boundary
- External boundary
- Local government boundary

**NATIVE TITLE DETERMINATION**

**QUD607/2016 BAR BARRUM RIVERS CLAIM (QC2016/006) Sheet 19 of 24**

Map Projection: GDA 1984 MGA Zone 55

Compilation: Latest known information obtained from the Digital Cadastre Data Base (DCDB), Department of Natural Resources & Mines, Brisbane.  
 The Land Register for the Department of Natural Resources & Mines is not to be used for verification of tenure.

Map users should be aware that the Department of Natural Resources & Mines, as a contributor to this publication, makes no representation or warranty about the accuracy, reliability, completeness or suitability of the information contained in this publication for any purpose other than that for which it was prepared. The user of this publication is advised to seek professional advice in relation to the information contained in this publication and to take appropriate steps to ensure that the information is accurate and suitable for the purpose for which it is used.

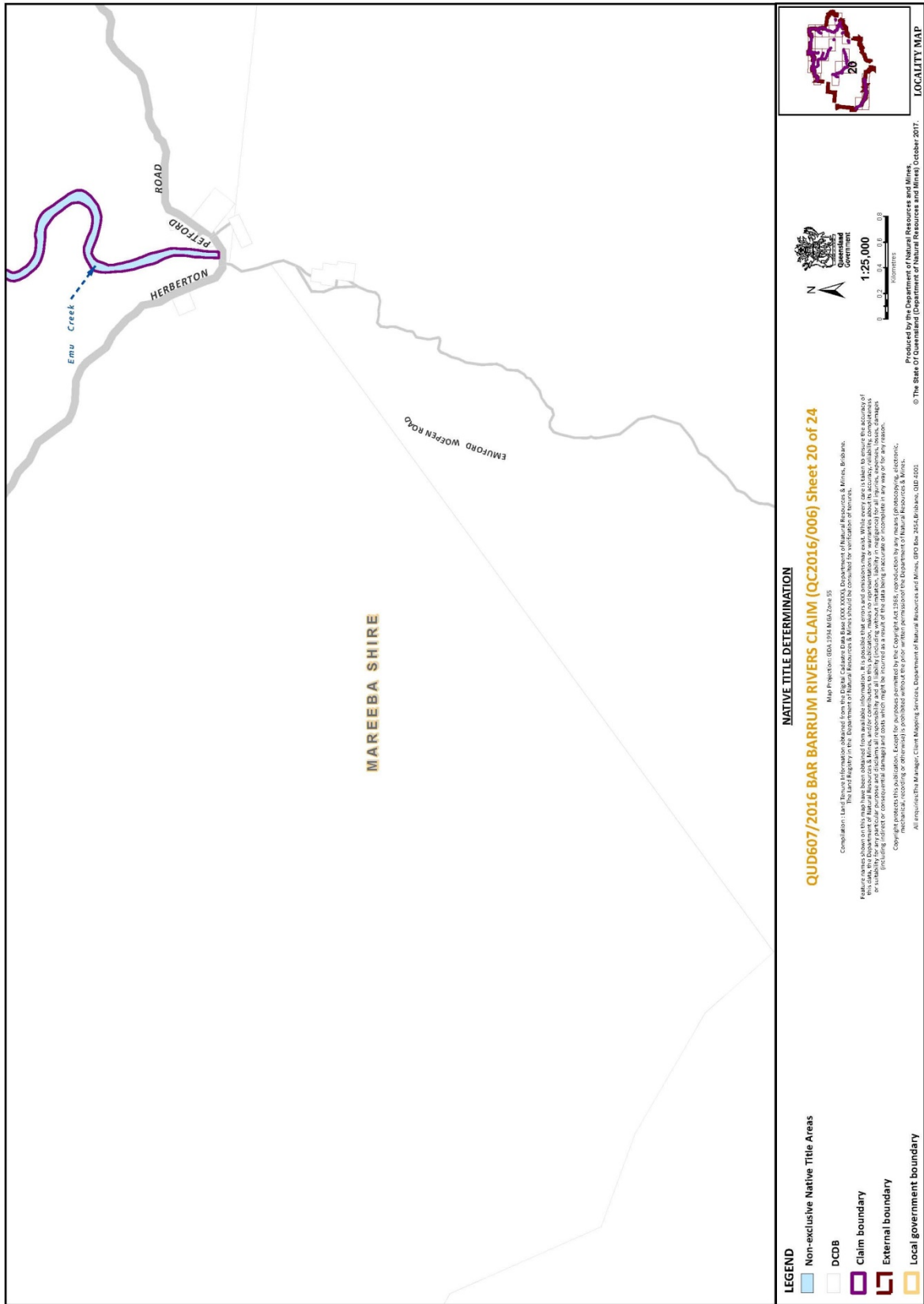
Copyright protects this publication. Except for purposes permitted by the Copyright Act 1968, reproduction by any means (photocopying, electronic, mechanical, recording or otherwise) is prohibited without the prior written permission of the Department of Natural Resources & Mines.

All inquiries to the Manager, Claim Mapping, Services, Department of Natural Resources and Mines, GPO Box 2014, Brisbane, QLD 4001.

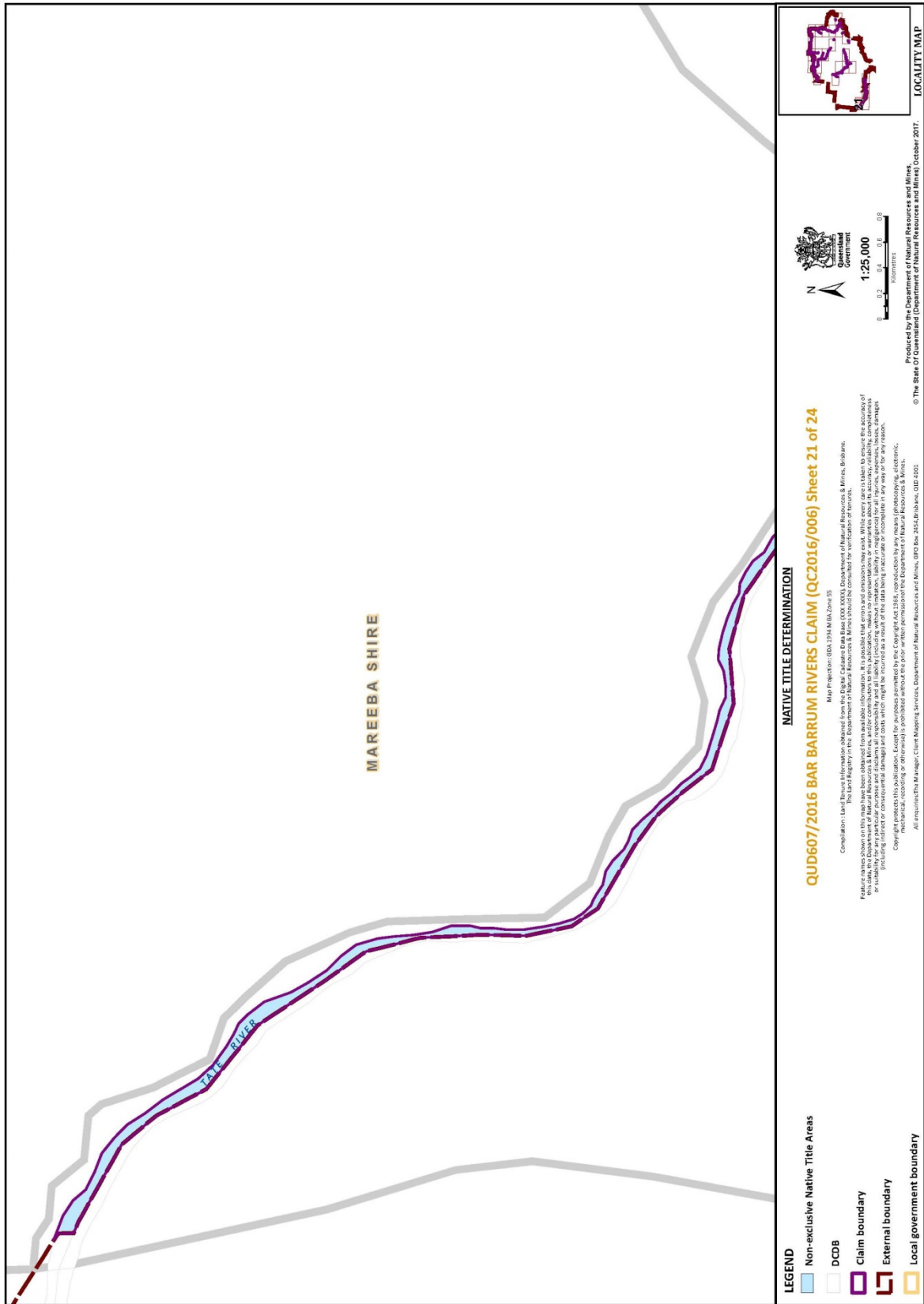
Produced by the Department of Natural Resources and Mines.  
 © The State of Queensland (Department of Natural Resources and Mines) October 2017.

**LOCALITY MAP**


Document Path: N:\C:\A\DM\MAP\2016\QC2016\_006\_Bar\_Barrum10\_Rivers\_Claim\_A31\_Determination\_Mapbook.mxd



DocumentPath: N:\CLAYMAP\2016\QC2016\_006\_Bar\_Barrum10\_Rivers\_Claim\_A3L\_Determination\_Mapbook.mxd



DocumentPath: N:\CLAIM\MAP\2016\QC2016\006\Bar\_Barrum10\_Rivers\_Claim\_A3L\_Determination\_Mapbook.mxd



**LEGEND**

- Non-exclusive Native Title Areas
- DCDB
- Claim boundary
- External boundary
- Local government boundary

**NATIVE TITLE DETERMINATION**

**QUD607/2016 BAR BARRUM RIVERS CLAIM (QC2016/006) Sheet 22 of 24**

Map Projection: GDA 1984 MGA Zone 55

Compilation: Land Tenure Information obtained from the Digital Cadastre Data Base (DDB 0000), Department of Natural Resources & Mines, Brisbane.  
 The Land Register for the Department of Natural Resources & Mines is published by the Department of Natural Resources & Mines.  
 The Department of Natural Resources & Mines, and/or contributors to this publication, make no representation or warranty about the accuracy, reliability, completeness or suitability of the information contained in this publication for any purpose other than that for which it was prepared. The Department of Natural Resources & Mines, and/or contributors to this publication, accept no liability for any loss or damage, including consequential damages and costs which may be incurred as a result of the data being inaccurate or incomplete in any way or for any reason.  
 Copyright protects this publication. Except for purposes permitted by the Copyright Act 1968, reproduction by any means (photocopying, electronic, mechanical, recording or otherwise) is prohibited without the prior written permission of the Department of Natural Resources & Mines.  
 All inquiries to the Manager, Claim Mapping, Services, Department of Natural Resources and Mines, GPO Box 2014, Brisbane, QLD 4001.

Produced by the Department of Natural Resources and Mines.  
 © The State of Queensland (Department of Natural Resources and Mines) October 2017.

LOCALITY MAP

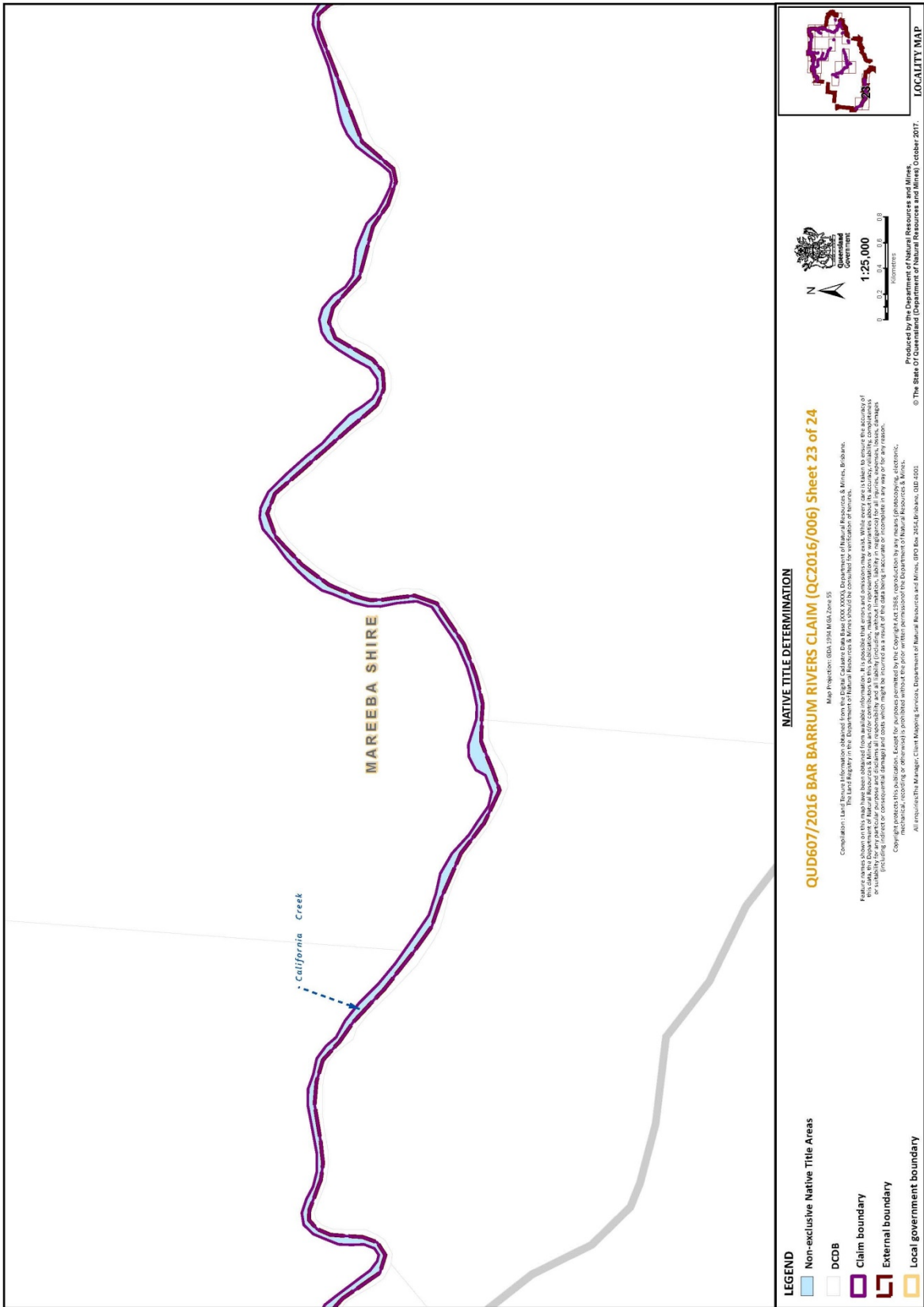
1:25,000

0 0.2 0.4 0.6 0.8 Kilometres

N


Queensland Government

DocumentPath: N:\C:\A\DM\MAP\2016\QC2016\006\Bar\_Barrum10\_Rivers\_Claim\Determina...  
 Rivers\_Claim\_A3L\_Determination\_Mapbook.mxd





DocumentPath: N:\CL\A\DM\MAP\2016\QC2016\006\_Bar\_Barrum10\_Rivers\_Claim\_A3L\_Determination\_Mapbook.mxd



**LEGEND**

- Non-exclusive Native Title Areas
- DCDB
- Claim boundary
- External boundary
- Local government boundary

**NATIVE TITLE DETERMINATION**

**QUD607/2016 BAR BARRUM RIVERS CLAIM (QC2016/006) Sheet 24 of 24**

Map Projection: GDA 1984 MGA Zone 55

1:25,000

0 0.2 0.4 0.6 0.8 Kilometres

© The State of Queensland (Department of Natural Resources and Mines) October 2017.

Compilation: Land Tenure information obtained from the Digital Cadastre Data Base (DDB) 2000, Department of Natural Resources & Mines, Brisbane.  
 The Land Register for the Department of Natural Resources & Mines is published for verification of interests.  
 The Department of Natural Resources & Mines, and/or contributors to this publication, make no representations or warranties about the accuracy, reliability, completeness or suitability of the information for any purpose other than that for which it was prepared. The user of this information should be aware of the risks of relying on the information for any purpose other than that for which it was prepared. The user of this information should be aware of the risks of relying on the information for any purpose other than that for which it was prepared.  
 Copyright protects this publication. Except for purposes permitted by the Copyright Act 1968, reproduction by any means (photocopying, electronic, mechanical, recording or otherwise) is prohibited without the prior written permission of the Department of Natural Resources & Mines.  
 All inquiries to the Manager, Claim Mapping, Services, Department of Natural Resources and Mines, GPO Box 2014, Brisbane, QLD 4001.