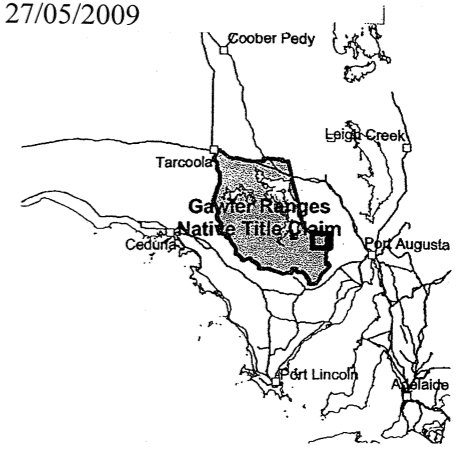
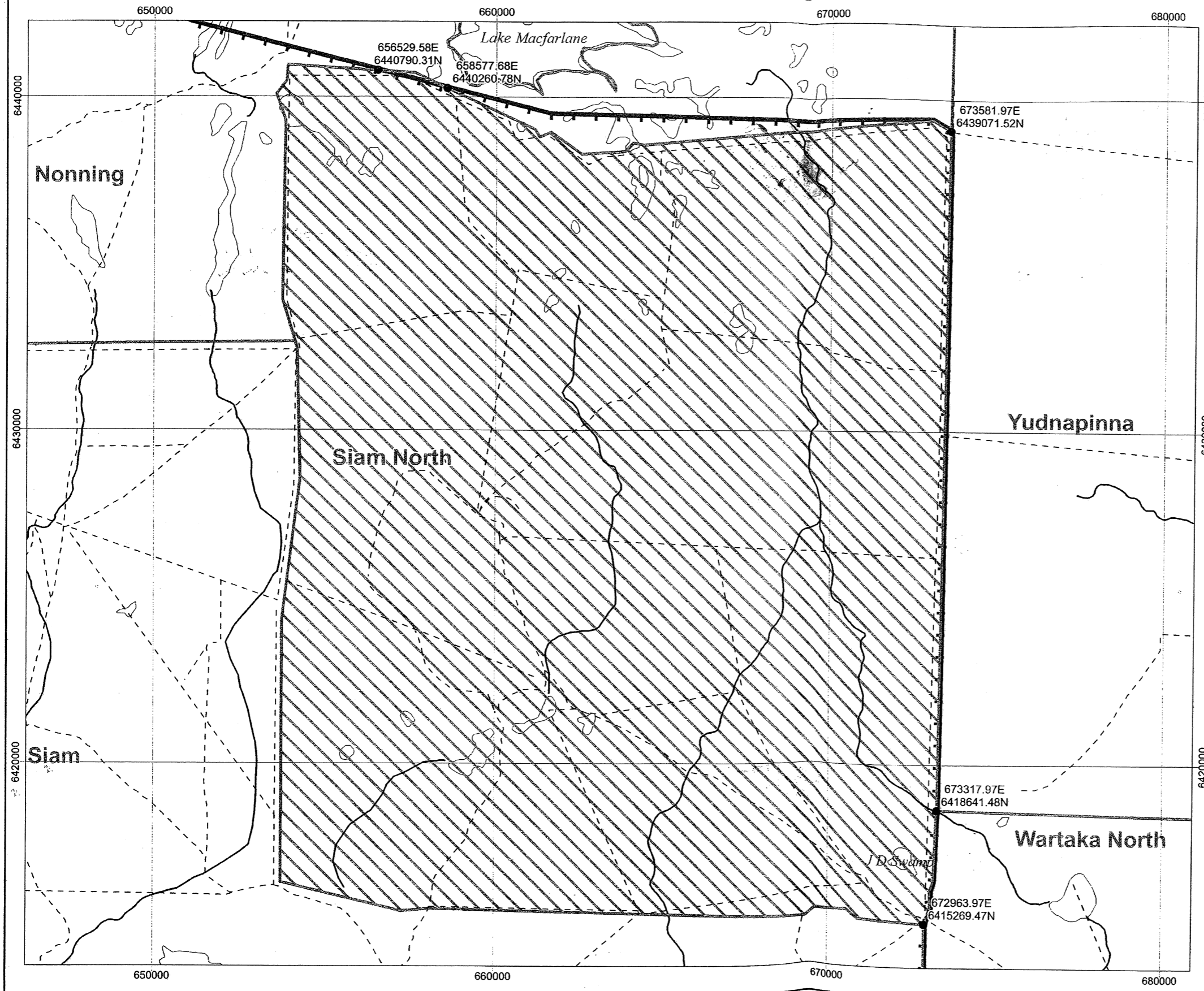


SI 2008/007

SI2008/007  
Siam North Pastoral ILUA


Attachment A – Map of ILUA Area  
Page 1 of 1  
Date Attached to Register – 27/05/2009

### Third Schedule - Gawler Ranges - Siam North ILUA Area



#### Gawler Ranges - Siam North Pastoral ILUA

- ILUA Area
- Pastoral lease
- Gawler Ranges Native Title Claim
- National Parks & Reserves
- Lake
- Watercourse
- Cadastre boundaries (DCDB)
- Sand Ridges
- Roads Secondary
- Track
- Watercourses; Rivers



The map has been produced from data or documents of varying accuracy. The State of South Australia does not warrant or represent that this map is current, accurate or complete. The State of South Australia expressly disclaims all liability to any person, in reliance, whether wholly or partially, upon any part of the contents of this map.

This map has been produced by the Land Services Group of the Department for Administrative and Information Services. Contact Caroline Jackman Email: jackman.caroline@saugov.sa.gov.au

© Copyright State of South Australia. No reproduction beyond that allowed under the Copyright Act 1968 (Commonwealth) without written approval.

Notes  
Native title claim boundary data sourced from National Native Title Tribunal (NNTT) and current as at 10/01/2007.  
Pastoral lease data current as at 29/08/2005.

Coordinates are derived from MGA Zone 53 Projection.



Government of South Australia  
Land Services Group