

Schedule 2 – Description and Map of the ILUA Area

1. Description

The ILUA Area is comprised of all the land and waters within the following areas that are marked on the Map at Item 2 of this Schedule:

- a. ID Area 1A and 1B (Saltwater Inlet) - Lot 1 in DP 620697
- b. ID Area 2 and 4 – Part of Dalhousie Creek within that area defined as commencing at the north western corner of Lot 7066 in DP 1107446, then southerly along western boundary of that lot to its south western corner, then northerly to the south eastern corner of Lot 1 in DP 620967, then northerly along eastern boundary of that lot to its north eastern corner, then easterly to again the north western corner of Lot 7066 in DP 1107446.
- c. ID Area 3 - Lot 7066 in DP 1107446
- d. ID Area 5A - Lot 1 in DP 1193053
- e. ID Area 5B - Lot 2 in DP 1193053
- f. ID Area 5C - Lot 3 in DP 1193053
- g. ID Area 7 - Northern part - Lot 4 in DP 1193053
- h. ID Area 7 - Southern part - Lot 7064 in DP 1107434
- i. ID Area 8 – Lot 4 in DP 219743
- j. ID Area 9 - Lot 1 in DP 609510
- k. ID Area 10 - McGraths Creek abutting Lot 1 in DP 609510 and Lot 233 in DP 755552
- l. ID Area 11 - Lot 233 in DP 755552
- m. ID Area 12 and 20 - Lot 7012 in DP 1107438
- n. ID Area 13 - Lot 7035 in DP 1107441 (Oyster Creek)
- o. ID Area 14 - Lot 7034 in DP 1107441
- p. ID Area 15 and 16 – that Part of Lot 8 in DP 1195331 that is in Bellinghen Shire Council Local Government Area
- q. ID Area 17 and 18 - Part of Oyster Creek which is in the Bellinghen Shire Council Local Government Area and south of Lot 7012 in DP 1107438

2. Map



Indigenous Land Use Agreement

Gumbaynggirr Wenonah Head ILUA Map of Agreement Area

Legend

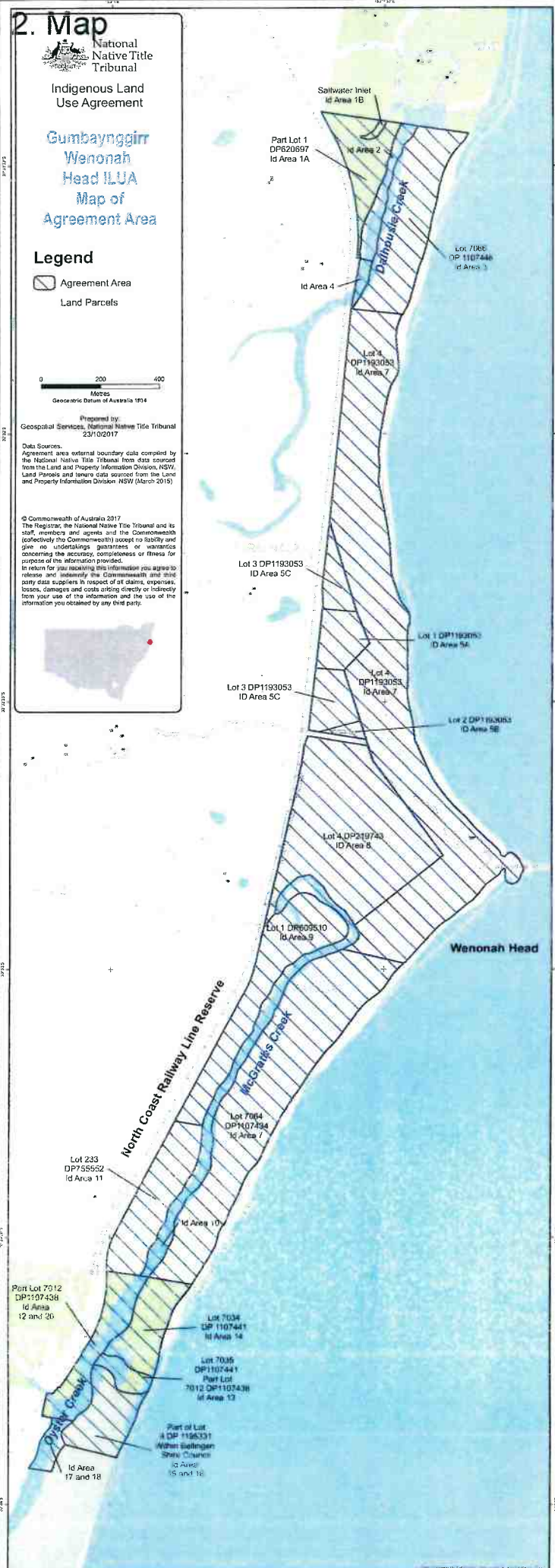
- Agreement Area
- Land Parcels



Prepared by:
Geospatial Services, National Native Title Tribunal
23/10/2017

Data Sources:
Agreement area external boundary data compiled by the National Native Title Tribunal from data sourced from the Land and Property Information Division, NSW. Land Parcels and tenure data sourced from the Land and Property Information Division NSW (March 2015).

© Commonwealth of Australia 2017
The Registrar, the National Native Title Tribunal and its staff, members and agents and the Commonwealth (collectively the Commonwealth) accept no liability and give no undertakings, guarantees or warranties concerning the accuracy, completeness or fitness for purpose of the information provided.
In return for your receiving this information you agree to release and indemnify the Commonwealth and third party data suppliers in respect of all claims, expenses, losses, damages and costs arising directly or indirectly from your use of the information and the use of the information you obtained by any third party.



Schedule 3 - Maps of the CHDLALC Lands

Gumbaynggirr People

Maps of Subdivision

OVERALL

Locality: URUNGA and VALLA
 LGA: BELLINGEN
 Parish: NEWRY
 County: RALEIGH

Legend

-  Cadastral Lot
-  Crown Waterway
-  CHDLALC Lands
-  PBC Lands
-  ID Area 8
-  Recreation Reserve
-  Jagun Nature Reserve
-  Easement for Public Access 6m wide
-  Easement for Public Access 10m wide
-  Easement for Public Access 40m wide
-  Easement for Coastal Protection 50m wide

Location Overview



1:12,500

Prepared by: Ted Niland
 Date: 29/10/2017

Note:
 Cadastral Boundaries are subject to survey.



Disclaimer:
 The information contained in this map has been provided in good faith, whilst all efforts have been made to ensure the accuracy and completeness of the information the data provider takes no responsibility for errors or omissions nor any loss or damage that may result from the use of the information.

©2017 NSW Dept. of Crown Lands and Water
 Copyright: The NSW Spatial Data Catalogue is developed and owned by Land and Property Information



Gumbaynggirr People

Maps of Subdivision

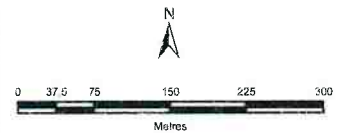
SHEET 1

Locality: URUNGA and VALLA
 LGA: BELLINGEN
 Parish: NEWRY
 County: RALEIGH

Legend

-  Cadastral Lot
-  Crown Waterway
-  CHDLALC Lands
-  PBC Lands
-  ID Area 8
-  Recreation Reserve
-  Easement for Public Access 6m wide
-  Easement for Public Access 10m wide
-  Easement for Public Access 40m wide
-  Easement for Coastal Protection 50m wide

Location Overview



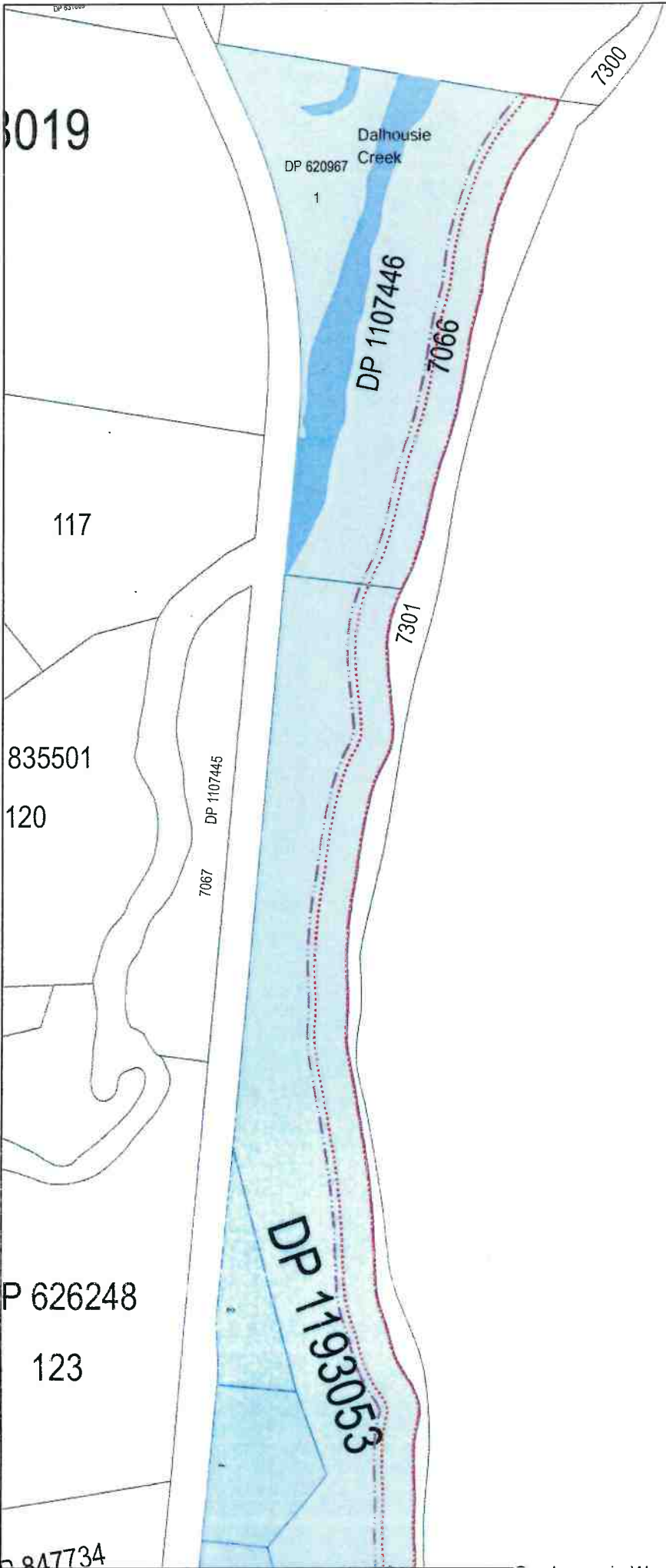
1:5,000

Prepared by: Ted Niland
 Date: 29/10/2017

Note:
 Cadastral Boundaries are subject to survey.



Disclaimer: The information contained in this map has been prepared in good faith. Whilst all effort has been made to ensure the accuracy and completeness of the information the data providers take no responsibility for errors or omissions or any data inaccuracy that may result from the use of this information.
 ©2017 NSW Gov. Crown Lands and Water.
 Copyright: The NSW Spatial Data Catalogue is developed and owned by Land and Property Information.



Gumbaynggirr People

Maps of Subdivision

SHEET 2

Locality: URUNGA and VALLA
LGA: BELLINGEN
Parish: NEWRY
County: RALEIGH

Legend

- Cadastral Lot
- Crown Waterway
- CHDLALC Lands
- PBC Lands
- ID Area 8
- Recreation Reserve
- Easement for Public Access 6m wide
- Easement for Public Access 10m wide
- Easement for Public Access 40m wide
- Easement for Coastal Protection 50m wide



1:3,000

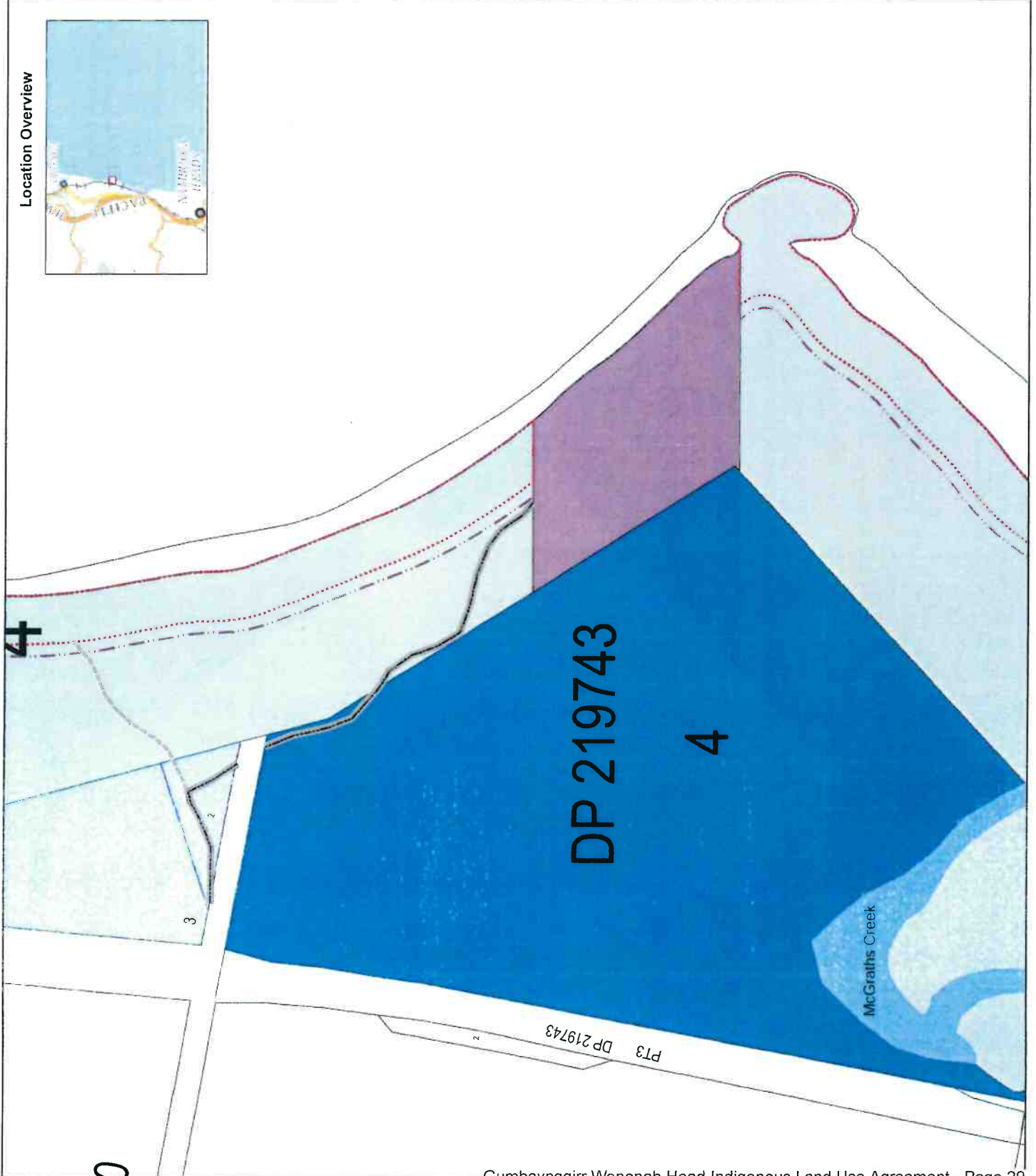
Prepared by: Ted Niland
Date: 29/10/2017

Note:
Cadastral Boundaries are subject to survey.



Customer: Gumbaynggirr People
This map is prepared for the Gumbaynggirr People. It is not a cadastral map and should not be used for legal purposes. It is for informational purposes only. The accuracy of the boundaries shown is not guaranteed. The Gumbaynggirr People are not responsible for any errors or omissions. All property boundaries shown are for informational purposes only. Copyright: The State of New South Wales. All Rights Reserved.

Location Overview



Gumbaynggirr People

Maps of Subdivision

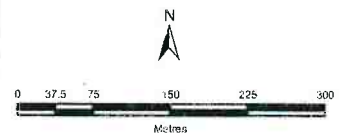
SHEET 3

Locality: URUNGA and VALLA
 LGA: BELLINGEN
 Parish: NEWRY
 County: RALEIGH

Legend

-  Cadastral Lot
-  Crown Waterway
-  CHDLALC Lands
-  PBC Lands
-  ID Area 8
-  Recreation Reserve
-  Jagun Nature Reserve
-  Easement for Public Access 6m wide
-  Easement for Public Access 10m wide
-  Easement for Public Access 40m wide
-  Easement for Coastal Protection 50m wide

Location Overview



1:5,000

Prepared by: Ted Niland
 Date: 29/10/2017

Note:
 Cadastral Boundaries are subject to survey.



Disclaimer: The information contained in this map has been provided in good faith. Whilst all efforts have been made to ensure the accuracy and completeness of this information the data providers take no responsibility for errors or omissions that may arise or damage that may result from the use of this information.

©2017 NSW Govt - Crown Lands and Water

Copyright: The NSW Spatial Data Catalogue is developed and owned by Land and Property Information

