

Schedule 3
Revenue Share Lots

Part A
Revenue Share Lots

The Revenue Share Lots are the parcels described in Part A of this Schedule to the extent that they are within the Agreement Area described in Schedule 1.

LOT	PLAN
1003	MPH3916
100	SP143245
101	LN2016
101	USL38178
103	LN744
104	LN739
105	USL34987
106	USL34987
107	USL34984
10	DS80
10	MPH14444
10	MPH26058
10	MPH33092
10	PS104
10	RP604123
110	USL34987
119	LN2812
119	LN552
119	USL42168
11	AP16118
11	CP890308
11	LN2197
11	LN2712
11	MPH14444
11	MPH26058
11	MPH33092
11	MPH3909
11	PS104
11	RP604123
11	USL34991
129	LBG40121
129	PL4023

LOT	PLAN
12	AP16118
12	MPH31618
12	MPH33092
12	PS104
12	R26163
12	RP604123
130	LBG40123
130	PL4023
133	USL42157
13	AP16118
13	PS104
13	R26163
13	RP602303
13	RP604123
13	USL31980
13	USL37055
140	LN1153
140	USL42038
141	LN1275
141	USL39075
144	E15613
144	LN601
14	AP16118
14	DT40125
14	MPH26058
14	PS104
14	R26163
14	RP602303
14	RP604123
14	USL31980
151	AP15807
152	USL42157

LOT	PLAN
153	LN2538
155	USL36809
156	USL36809
15	AP16118
15	DT40125
15	MPH14441
15	MPH26058
15	USL31980
160	USL37124
161	SP210609
162	PL4023
167	DS319
16	DT40125
16	LN274
16	MPH14444
16	MPH26058
16	MPH33092
16	R26163
16	RP602303
16	USL42145
170	DS645
171	C1612
173	DS439
173	LIV40365
174	LIV401197
175	LIV40433
17	DT40125
17	MPH14444
17	MPH26058
17	MPH33092
17	RP602303
185	W4612
186	LN1683
1893	LIV40720
18	DT40125
18	MPH26058
18	MPH33092
18	RP602303
18	SP104447
18	USL36646
193	Y16911
19	DT40125
19	MPH14444
19	MPH26058

LOT	PLAN
19	MPH33092
19	PS46
19	RP602303
1	AP12262
1	AP14024
1	AP15538
1	AP15547
1	AP15687
1	AP15756
1	AP15807

that part of Lot 1 on AP16118 as depicted on Map Inset 1 at Part C, which has excluded:

the surrender area described as Area C on Drawing No. 16/011/CEN (depicted on the Map at Part C of Schedule 2) commencing at the northern most corner of Lot A on AP1963 being a point on the southern side of Banksia Road then generally south-easterly along that road to a point at Longitude 150.045886° East then south-westerly, north-westerly and north-easterly back to the point of commencement passing through the following points:

Longitude East	Latitude South
150.045602°	22.137088°
150.045291°	22.136846°

1	AP19577
1	AP2418
1	AP2497
1	AP2499
1	AP4303
1	AP5385
1	AP5405
1	AP6816
1	AP7625
1	AP7669
1	AP7671
1	B2864
1	CP903916
1	CP903933

LOT	PLAN
1	LIV40730
1	MPH11153
1	MPH11337
1	MPH11604
1	MPH32586
1	MPH32591
1	MPH33092
1	MPH3676
1	MPH40220
1	P42489
1	RP603665
1	RP618915
1	SP136240
1	SP143242
1	SP199378
1	SP263942
1	SP274656
209	O7501
20	DT40125
20	MPH14444
20	MPH26058
20	MPH33092
20	RP602303
210	O7501
212	LN1746
213	LN1747
21	DT40125
21	MPH14444
21	MPH40651
21	RP602303
21	USL37075
225	SP201386
22	DT40125
22	LN1303
22	MPH14444
22	MPH40651
22	USL37055
237	PN114
239	PAK40101
23	DT40125
23	MPH14444
23	MPH40651
23	RP602303
242	PAK40183

LOT	PLAN
24	CP892691
24	DT40125
24	MPH14444
24	MPH40651
24	PN217
24	RP602303
24	RP602357
24	USL33677
25	DT40125
25	LN1246
25	MPH40651
25	RP602303
26	AP15778
26	MPH40651
26	RP602303
27	MPH14444
27	MPH40651
27	RP602303
27	USL42144
28	MPH14444
28	RP602303
290	LN1338
292	LN1475
293	LN1475
298	LN369
299	AP15688
29	RP602303
29	USL38257
29	W4630
2	AP12000
2	AP14024
2	AP15538
2	AP15547
2	AP15687
2	AP15807
2	AP16118
2	AP7625
2	AP7669
2	AP7671
2	CP903933
2	LIV40877
2	MPH33092
2	MPH33093
2	MPH3910

LOT	PLAN
2	P42489
2	PN487
2	RP601395
2	RP603666
2	S9422
2	SP199378
2	SP216433
2	SP274656
305	CP817146
30	MPH14444
30	PN56
30	RP602303
30	USL38257
31	MPH14444
31	RP602303
31	USL38136
32	RP602303
33	LN1347
33	RP602303
34	USL38178
34	W4627
35	LN410
35	LN719
35	USL38248
35	W4627
361	LN1765
368	LN1866
36	W4627
378	R26328
37	DS372
37	MPH40651
37	RP603521
37	W4627
38	DT4024
38	LN489
38	MPH40651
38	RP603521
39	DT4036
39	MPH40651
39	RP603521
3	AP15547
3	AP15756
3	AP15807
3	AP16118

LOT	PLAN
3	AP7625
3	AP7671
3	CP903933
3	LIV40877
3	MPH14441
3	MPH14444
3	MPH26058
3	MPH33091
3	MPH3910
3	R26218
3	RP601098
3	RP601877
3	SP143242
3	USL34992
3	USL42180
403	LN2583
40	MPH40651
40	RP603521
41	MPH40651
41	USL37076
42	E15613
42	MPH33869
435	LN2852
43	E15613
43	USL38173
44	DS407
44	E15613
44	MPH14441
44	USL34994
44	USL42026
45	DS407
46	USL33701
46	USL34892
46	USL34994
46	USL37095
47	USL33704
4	AP15756
4	AP7625
4	LIV40877
4	LN805599
4	MPH14441
4	MPH26058
4	MPH33091
4	P4011

LOT	PLAN
4	USL34953
50	W4630
51	AP8734
52	USL42157
54	DT40125
54	USL37172
55	DT40125
56	DT40125
56	USL42157
57	DT40125
57	USL33702
57	USL34991
58	DT40125
59	DT40125
59	USL37096
5	AP16118
5	LIV40877
5	MPH26058
5	MPH33091
5	P4011
5	RP600412
5	USL34993
5	USL37161
604	S9422
60	DT40125
60	MPH14441
60	USL33702
60	USL37161
61	DT40125
61	USL42010
62	DT40125
63	DT40125
64	DT40125
64	USL38173
65	DT40125
65	USL38173
66	DT40125
68	USL37165
69	CP910378
6	AP11350
6	AP16118
6	LIV40877
6	LN2822
6	MPH26058

LOT	PLAN
6	MPH33091
6	R26163
6	RP600412
6	USL34994
6	USL37161
708	AP15654
709	AP15654
70	LN1188
71	E15611
72	E15611
72	E15613
72	LN2062
73	E15613
73	LN168
73	USL34973
73	USL37162
78	LN1285
78	USL35427
79	LN1636
79	LN1745
7	AP11350
7	AP15876
7	AP16118
7	LN208
7	MPH26058
7	MPH33091
7	MPH33092
7	MPH3909
7	R26347
7	RP600412
80	E15611
81	E15613
81	W4630
82	E15612
82	E15613
83	E15613
83	SP144066
83	USL34978
87	LN1784
88	LN983
8	AP16118
8	CP818600
8	K4227
8	LN2195

LOT	PLAN
8	MPH26058
8	MPH33091
8	MPH33092
8	PN487
8	PS103
8	R26218
90	LN490
92	LIV40331
92	LN2547
94	USL33691
95	USL36775
96	USL36775
97	USL36777
97	USL37063
97	USL37106
98	USL36777
98	USL37063
9	AP16118
9	K4227
9	MPH26058
9	MPH33092
9	MPH3909
9	PS104
9	RP604123
9	RP866032
9	USL33695
9	USL38277
1	AP12000
1	AP12285
100	CP860388
100	CP886609
100	SP251104
101	CP886610
102	CP886608
-	-
103	LN802
104	SP104413
106	PL4019
-	-
10	K4224
10	PN141
10	Y17136
111	CP848762
111	LN383

LOT	PLAN
111	LN974
112	LN721
113	CP905359
113	LN1659
114	LN2594
114	LN846
116	LN2186
117	CP900372
117	LN2250
118	LN301
119	LN277
11	K4224
11	PN464
121	DS713
124	LN2658
124	LN636
125	P42284
128	LIV40887
128	SP254997
12	K4224
12	LN801203
12	SP104488
12	SP281978
12	Y17136
131	LN2392
131	SP251634
132	CP906603
132	SP132348
134	LN1166
135	LN1997
135	LN2048
136	LN1997
137	LIV401103
138	LN2865
139	LN2098
13	E15622
13	K4224
13	LN801203
13	SP255306
141	LN2860
141	LN802
142	CP900425
145	LN757
146	LN801291

LOT	PLAN
149	LN1999
14	K4224
14	LN2182
14	PN30
151	CP906603
151	LN2379
153	LIV401090
154	LN2670
156	SP104403
157	LN1296
1595	LN1986
159	LN2776
15	K4224
15	LN247
15	LN2865
162	LN2719
163	LN2080
163	LN2719
164	LN2719
165	LN2162
165	LN2719
166	DS733
167	W469
168	W469
169	MC238
169	W469
16	K4224
16	LN766
170	W469
171	LN788
171	SP164798
17	LN867
17	PS192
180	LIV401055
182	DS813385
182	LN1318
183	DS689
183	LN1372
184	LIV40877
184	PN278
186	DS378
188	PL4017
18	C855
18	PALM40143

LOT	PLAN
192	DS532
193	MC550
195	PN801020
199	MC448
19	CP881493
1	B28610
1	B28615
1	CP847855
1	CP893310
1	CP905907
1	E15652
1	K4224
1	LIV40877
1	LN813152
1	PN510
1	R26323
1	SP104426
1	SP104438
1	SP104439
1	SP107101
1	SP107103
1	SP122621
1	SP136247
1	SP163921
1	SP167146
200	LN1558
200	SP274656
202	MC465
205	MC550
210	DS599
212	DS712
213	LN2505
21	K4224
226	SP201386
227	P42401
229	LN6
22	CP905907
22	K4224
232	PAK4013
235	PN525
23	K4224
-	-
24	K4224
24	LN876

LOT	PLAN
253	C8114
254	CP816790
255	S948
25	K4224
25	P42563
25	PN366
26	K4224
27	K4224
27	PN470
282	LN166
286	LN1791
288	R26113
28	CP861679
28	K4224
28	N25423
28	PN34
293	LN2017
29	CP899137
29	K4224
29	PN523
29	PS815264
2	K4224
2	LN844289
2	O7504
2	O7507
2	R26289
2	SP104426
2	SP104438
2	SP104439
2	SP133908
2	SP143242
2	SP144076
2	SP163920
2	SP167146
2	SP247239
300	LN1641
303	LN295
30	CP843075
30	K4224
318	LN836316
31	CP899138
31	K4224
31	LN801275
322	LN2810

LOT	PLAN
323	SP143230
324	SP143230
326	LN2897
328	LN677
32	K4224
336	LN1345
336	P42413
33	K4224
33	LI190
33	LN1581
33	LN2655
340	LN1459
341	LN801342
34	K4224
34	LI156
34	LN1934
34	P42265
35	K4224
35	LI235
36	K4224
379	R26329
37	CP847198
37	K4224
37	LI301
37	PN536
38	LI148
394	LN2183
395	LN2189
396	LN2184
3	K4224
3	LN844290
3	O7504
3	O7507
3	R26289
3	SP104438
3	SP262805
3	W751
400	LN2409
401	LN2583
402	LN2583
409	DS612
40	LN2208
40	PAK40226
41	LI205

LOT	PLAN
-	-
423	LN2598
42	CP861679
42	DS442
42	SP106518
438	LN2082
439	LN2827
43	LN1961
43	LN2675
442	R2696
445	LN1809
450	R2665
45	LN2780
463	SP138805
47	DS429
48	SP183053
4	K4224
4	LN2688
4	LN2766
4	O7504
4	O7507
4	SP142660
502	C1611
50	SP207050
513	O7501
521	SP120476
522	SP120476
52	LN2047
53	CP894574
53	LN675
54	DS416
55	LN689
56	SP104419
57	LN1427
5	K4224
5	SP108701
5	SP157082
61	LN1937
61	LN792
62	PS140
64	LN1573
64	SP234671
65	LN747
65	SP234671

LOT	PLAN
66	CP898682
67	LN2247
67	LN2851
69	LN1786
6	K4224
6	R26215
6	Y17133
70	LN2080
71	DS666
71	LN1208
71	LN1281
71	LN2413
72	LN2413
73	LN2851
74	LN2497
75	LN2513
77	E15611
77	S948
78	S948
79	LN1344
79	LN801323
7	CP843013
7	K4224
80	LI801085
80	LN2470
80	R2634
80	SP258289
81	R26163
81	SP258289
82	R26163
83	LI307
83	PN463
83	R2634
83	SP113132
84	LI314
84	LN1962
85	LN1523
85	LN1952
86	LN1996
86	LN815
87	LN1996
8	K4224
8	LN2712
8	O7508

LOT	PLAN
91	LN1224
91	LN1257
92	LN1257
93	LN2601
96	LN2142
97	LN251
98	LN1999
98	LN2186

LOT	PLAN
98	PN412
99	LN1776
99	LN2651
9	K4224
9	LN1169
9	PN405
62	C1611
3	SP167146

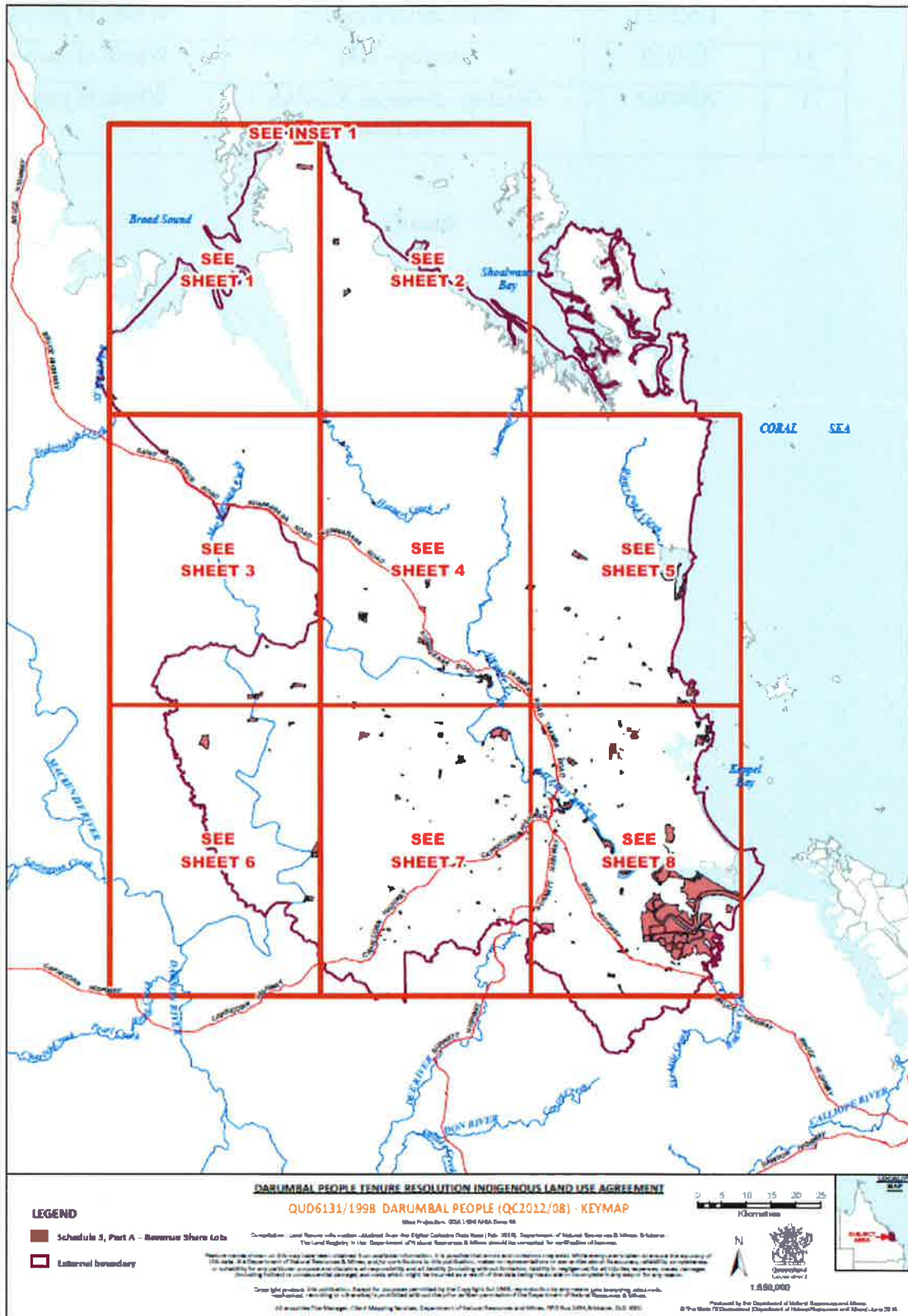
Part B
Permit to Occupy Lots

The Permit to Occupy Lots are the parcels described in Part B of this Schedule to the extent that they are within the Agreement Area described in Schedule 1.

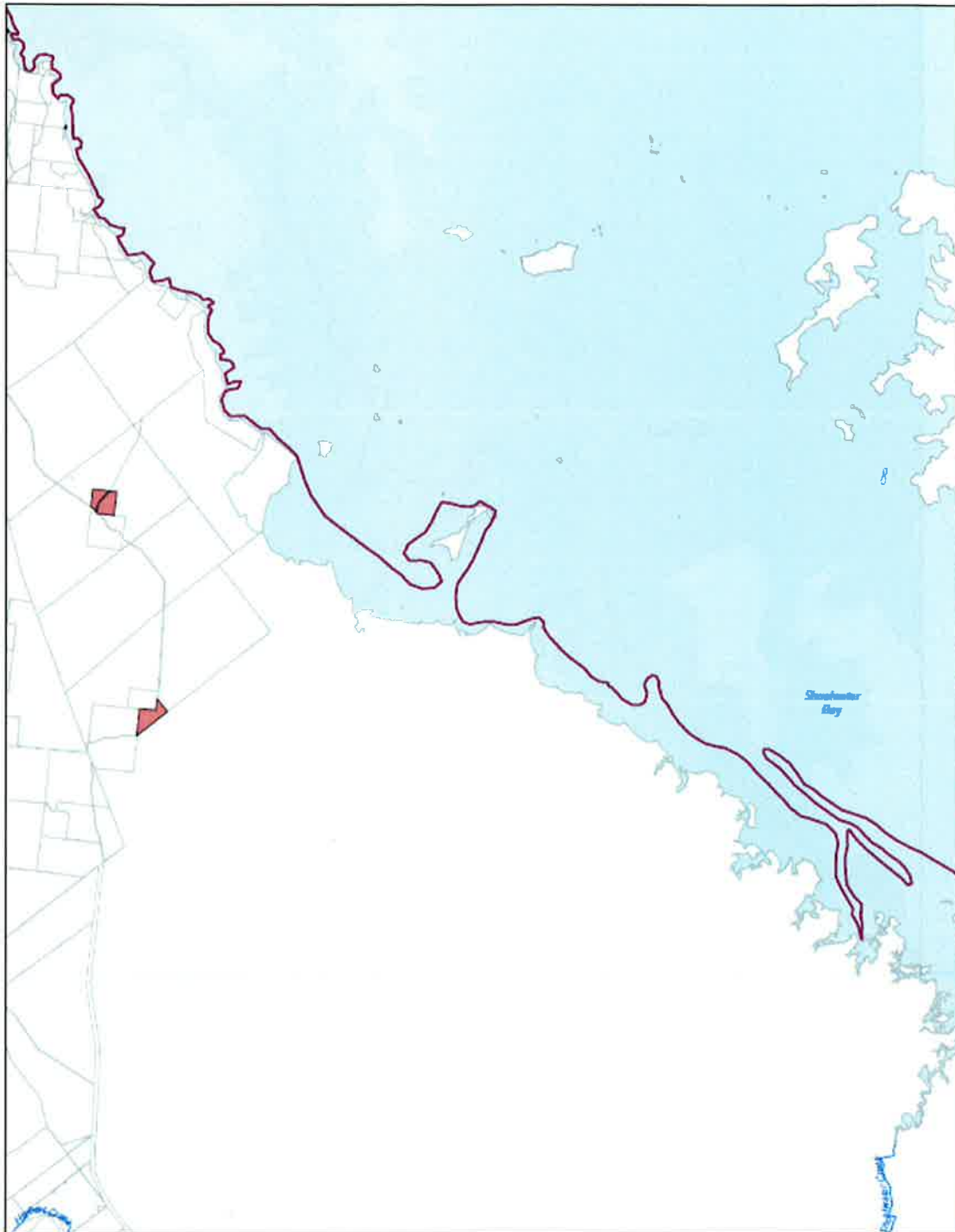
LOT	PLAN	PURPOSE	AREA DESCRIPTION
11	CP890308	Permit To Occupy (Water Channel)	Whole of parcel
A	AP19608	Community	That part of Lot 8 on AP16118 shown at Inset 1 of the Schedule 3, Part B Map
A	AP2511	Water Facility	That part of Lot 401 on LN2583 shown at Inset 4 of the Schedule 3, Part B Map
B	AP2511	Water Facility	That part of Lot 1 on CP903916 shown at Inset 5 of the Schedule 3, Part B Map
A	AP6792	Water Facility	That part of Lot 401 on LN2583 shown at Inset 5 of the Schedule 3, Part B Map
A	AP12233	Water Facility	That part of Lot 401 on LN2583 shown at Inset 4 of the Schedule 3, Part B Map
1	AP2482	Water Facility	Fitzroy River
140	LN1153	Grazing - USL	Whole of parcel
141	LN1275	Grazing - USL	Whole of parcel

6	LN2822	Commercial/Business	Whole of parcel
38	LN489	Grazing - USL	Whole of parcel
1	AP4303	Grazing - Reserve, Road Or Stock Route	Whole of parcel

Part C







DARUMBAL PEOPLE TENURE RESOLUTION INDIGENOUS LAND USE AGREEMENT
QUD6131/1998 DARUMBAL PEOPLE (QC2012/08) Sheet 2 of 8
 Map Projection: GDA 1984 MGRS, Source: 4000

LEGEND

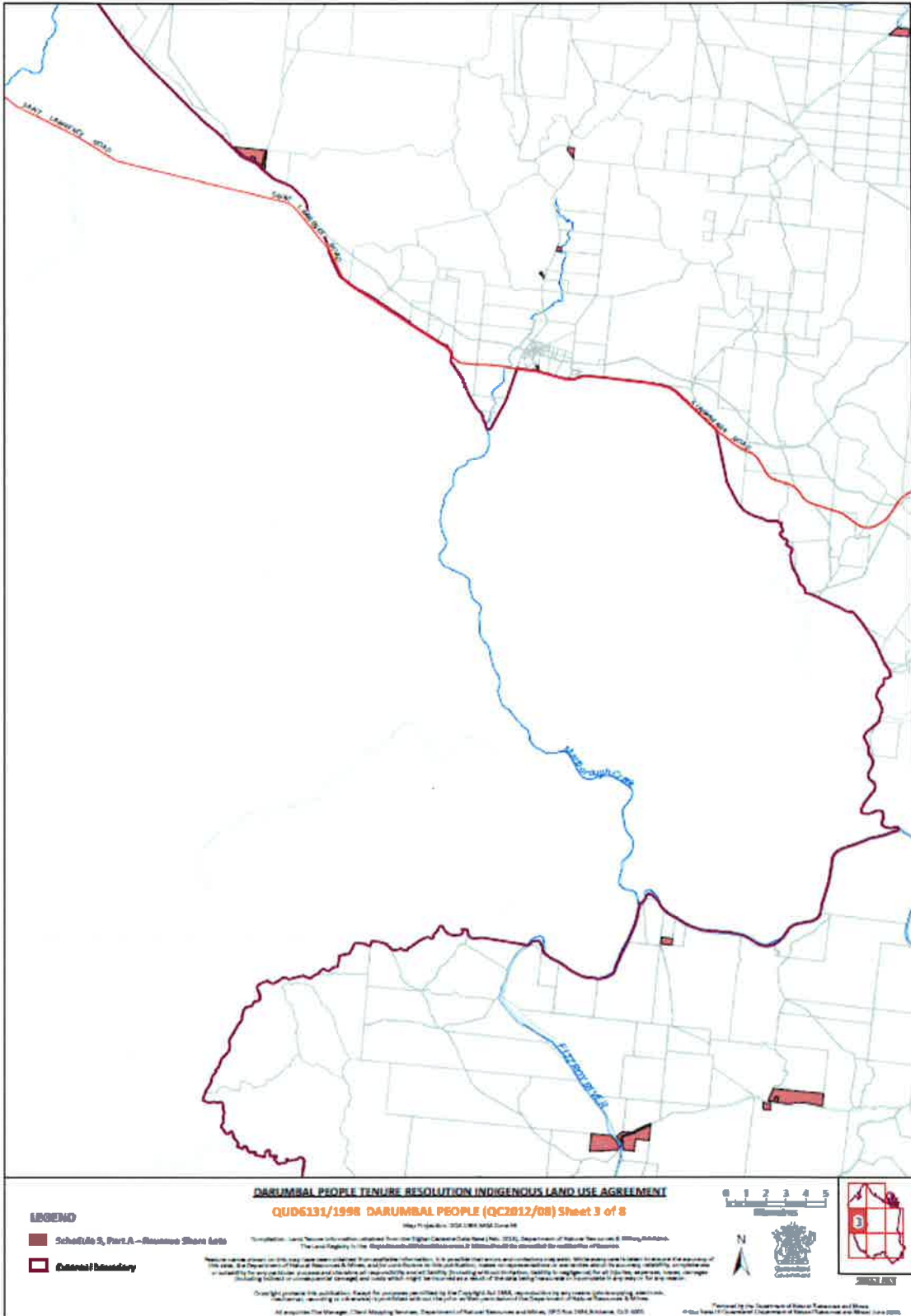
- Schedule 3, Part A - Reseman Shores Lots
- External Boundary

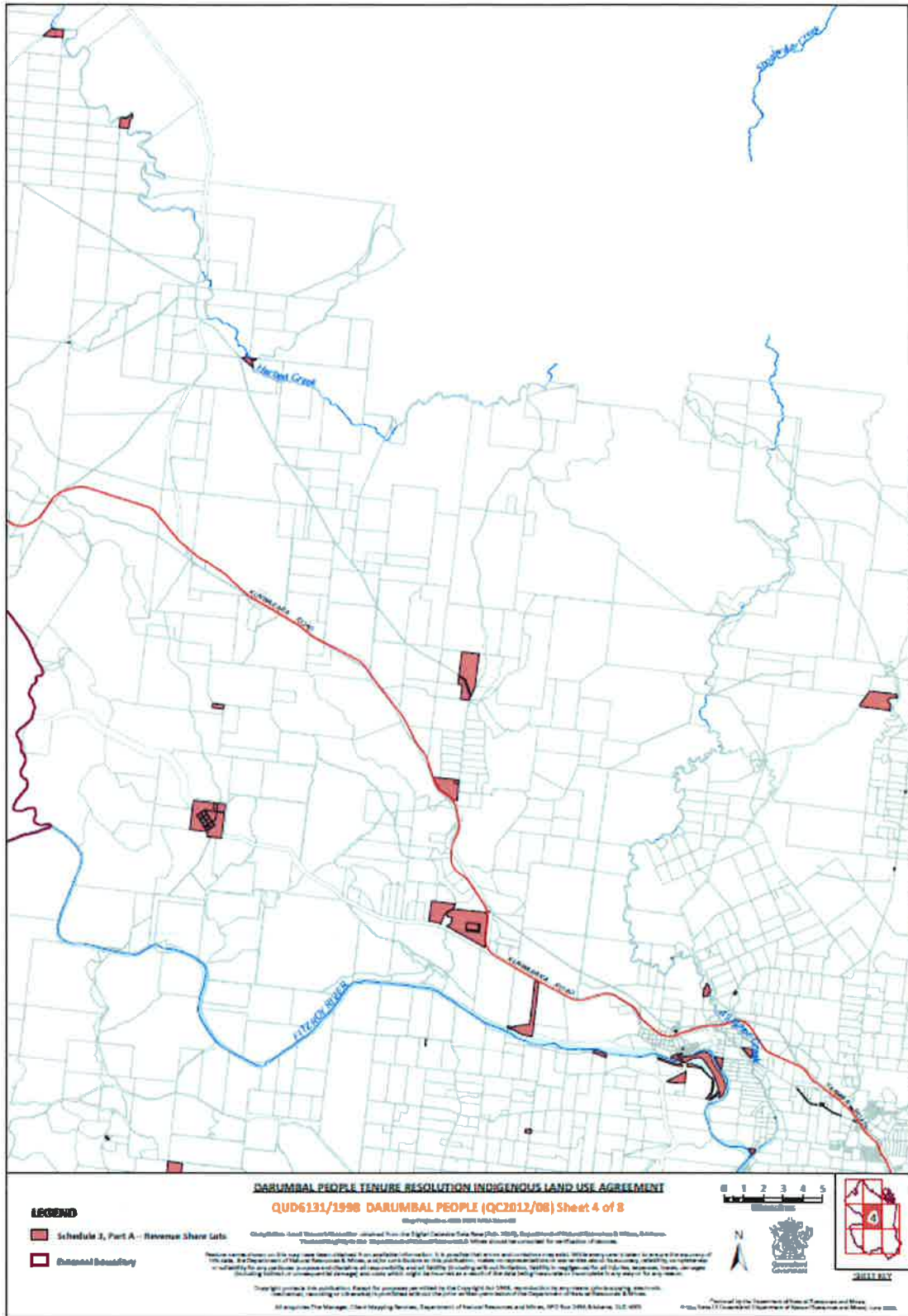
Disclaimer: Land Tenure Information obtained from the Digital Cadastre Data Base (DCDB), Department of Natural Resources & Mines, Brisbane. The user agrees to take responsibility for the accuracy of the information. It is possible that errors and omissions may exist. While every care is taken to ensure the accuracy of this data, the Department of Natural Resources & Mines, and its contractors, make no representation or warranty about the accuracy, reliability, completeness or suitability for any particular purpose and disclaims all responsibility and liability (including without limitation liability to negligence for all tortious, contractual, or other legal claims) in connection with the use of this data, or any data derived therefrom, or any data being made available to any person in any way for any reason.

Copyright notice: This publication is made for purposes permitted by the Copyright Act 1968, reproduced by any means (including electronic means), without recording or otherwise, in accordance with the terms of the licence granted by the Copyright Clearance Center, Inc. (CCC) to the Department of Natural Resources & Mines. All enquiries to the Manager, Client Mapping Services, Department of Natural Resources and Mines, PO Box 1084, Brisbane, QLD 4000.

Prepared by the Department of Natural Resources and Mines
 © the State of Queensland (Department of Natural Resources and Mines) June 2010

Document Path: K:\CALAMM\MOUNT_3\Darumbal People\ILUA_2016\QUD6131\sheet_02\12_08_Darumbal_ILUA_My_2010_A1_Darumbal_Agreement_Schedule3_Sheet2of8





Document Path: K:\C:\DATA\PROPOSALS\2012\08\Darumbal People Tenure Resolution\Map\QUD6131_1998_Darumbal_People_Tenure_Resolution_Schedule3_11.mxd

