





INDIGENOUS LAND USE AGREEMENT

**GunaiKurnai and Mt Hotham Alpine Resort - Heads of Agreement
ILUA**

-  Agreement area
- VID6007/98 Gunai Kurnai Determination outcomes**
-  Native Title does not exist
-  Native Title exists (non-exclusive)
-  Yertoo Parish boundary

Cadastral data sourced from Spatial Vision under license from DSE (August 2012).

Parish boundary data sourced from Department of Sustainability and Environment, VIC (July 2003).

1:25,000 topographic data (drainage and roads) sourced from FRSIS Australia under license from NRE (May 2001)

Agreement boundary data sourced from the Mount Hotham Alpine Resort Management Board (November 2012).

Determination boundary compiled by NNTT based on data sourced from Department of Sustainability and Environment (Vic).

Map created by: Geospatial Services, National Native Title Tribunal (4/01/2013)

© Commonwealth of Australia 2013
The Registrar, the National Native Title Tribunal and its staff, members and agents and the Commonwealth (collectively the Commonwealth) accept no liability and give no undertakings guarantees or warranties concerning the accuracy, completeness or fitness for purpose of the information provided. In return for you receiving this information you agree to release and indemnify the Commonwealth and third party data suppliers in respect of all claims, expenses, losses, damages and costs arising directly or indirectly from your use of the information and the use of the information you obtained by any third party.



Latitude and Longitude based on Geocentric Datum of Australia 1994 Non Projection



Location Diagram

