







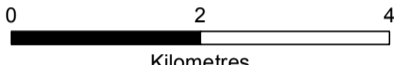
National  
Native Title  
Tribunal

INDIGINEOUS LAND USE AGREEMENT

**Balla Balla Port ILUA**

**LEGEND**

-  Balla Balla Port ILUA
-  File Notation Area 12334
- Land Tenure**
- Freehold is uncoloured**
-  Other Lease
-  Pastoral Lease
-  Reserve/Park
-  Unallocated Crown Land



Geocentric Datum of Australia 1994

Prepared by:  
Geospatial Services, National Native Title Tribunal  
20/11/2015

Data Sources:  
Agreement boundary data compiled by NNTT based on FNA data sourced from Department of Mines and Petroleum, WA (November 2015).  
Non-Freehold data sourced from Landgate, WA (3 August 2015)

© Commonwealth of Australia 2015  
The Registrar, the National Native Title Tribunal and its staff, members and agents and the Commonwealth (collectively the Commonwealth) accept no liability and give no undertakings guarantees or warranties concerning the accuracy, completeness or fitness for purpose of the information provided.  
In return for you receiving this information you agree to release and indemnify the Commonwealth and third party data suppliers in respect of all claims, expenses, losses, damages and costs arising directly or indirectly from your use of the information and the use of the information you obtained by any third party.

