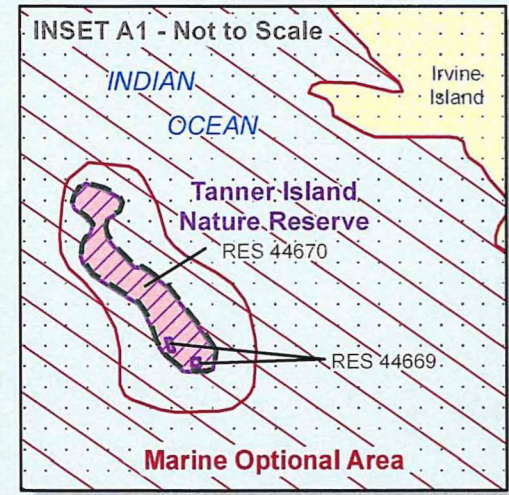
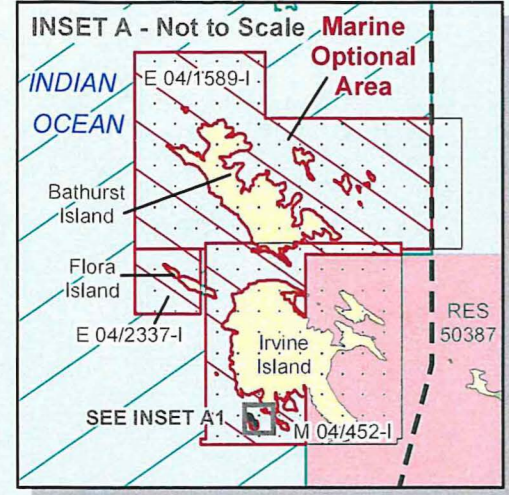
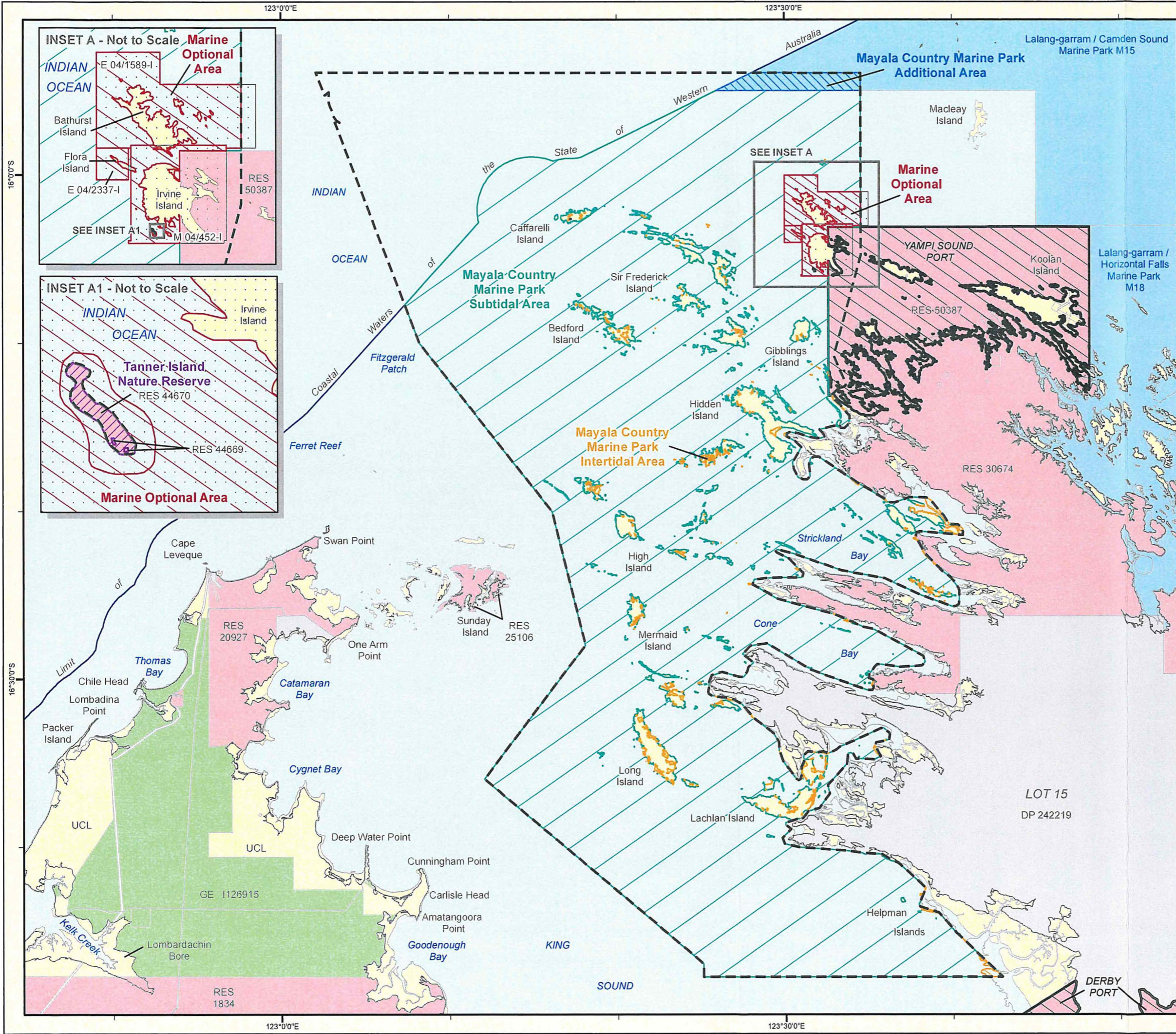


SCHEDULE 2. Plans

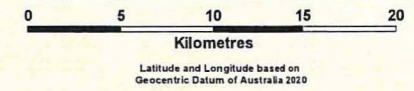
MAYALA ILUA

SCHEDULE 2 MAP 1 AGREEMENT AREA



LEGEND

- Tanner Island Nature Reserve
- ILUA AREA
 - Mayala Country Marine Park Subtidal Area
 - Mayala Country Marine Park Intertidal Area
 - Mayala Country Marine Park Additional Area
 - Marine Optional Area
- MINING TENEMENT
 - Current Mining Tenement (E 04/1589-I, M 04/452-I & E 04/2337-I)
- DETERMINATION AREA
 - Mayala Native Title Determination WCD2018/009 (WC1998/039)
- LAND TENURE
 - Unallocated Crown Land
 - Freehold
 - General and Special Purpose Leases
 - Reserves
 - Port Areas



DATA SOURCES

Cadastral and Tenure information sourced from Landgate Spatial Cadastral Database (SCDB) as at 01 October 2020
 Administrative boundaries are sourced from the Landgate Administrative Boundaries Dataset.
 Topographical data sourced from the PSMA Dataset.
 Mining Tenement data sourced from © State of Western Australia (Department of Mines, Industry Regulation and Safety) 12 November 2020.
 Coastlines and shorelines are interpreted from aerial photography or recorded from ground surveys and are indicative only and do not necessarily depict an exact cadastral boundary.
 Aerial photographic images sourced from Landgate orthorectified digital mosaics.
 Local Authorities terminate at Low Water Mark (LWM) unless otherwise specified.
 Islands shown are Unallocated Crown Land (UCL) unless otherwise specified.
 Proposed ILUA Areas sourced from DBCA as at 06 November 2020 are indicative only and are subject to survey.



DISCLAIMER

For informational purposes only, this map is a pictorial representation of data extracted from Landgate Datasets and is intended to be an overview of general geospatial information.
 Waterlines shown on this map do not necessarily depict an exact cadastral boundary.
 Native title application boundaries interpolated from descriptions held by the National Native Title Tribunal (NNTT) and Federal Court.
 Reference should be made to the NNTT for confirmation of this boundary for any legal purposes.
 In the event of any discrepancy between the written application boundary description and the areas depicted on this map the written description shall take preference as the maps and/or enlargements are indicative only.

GRAPHIC SERVICES
 PRODUCED: 09/12/2020

Street address: 1 Midland Square, Midland, WA 6056
 Postal address: PO Box 2222, Midland, WA 6936
 Tel (08) 9273 7391 Fax: (08) 9273 7615
 email: graphic.services@landgate.wa.gov.au
 Internet: www.landgate.wa.gov.au

