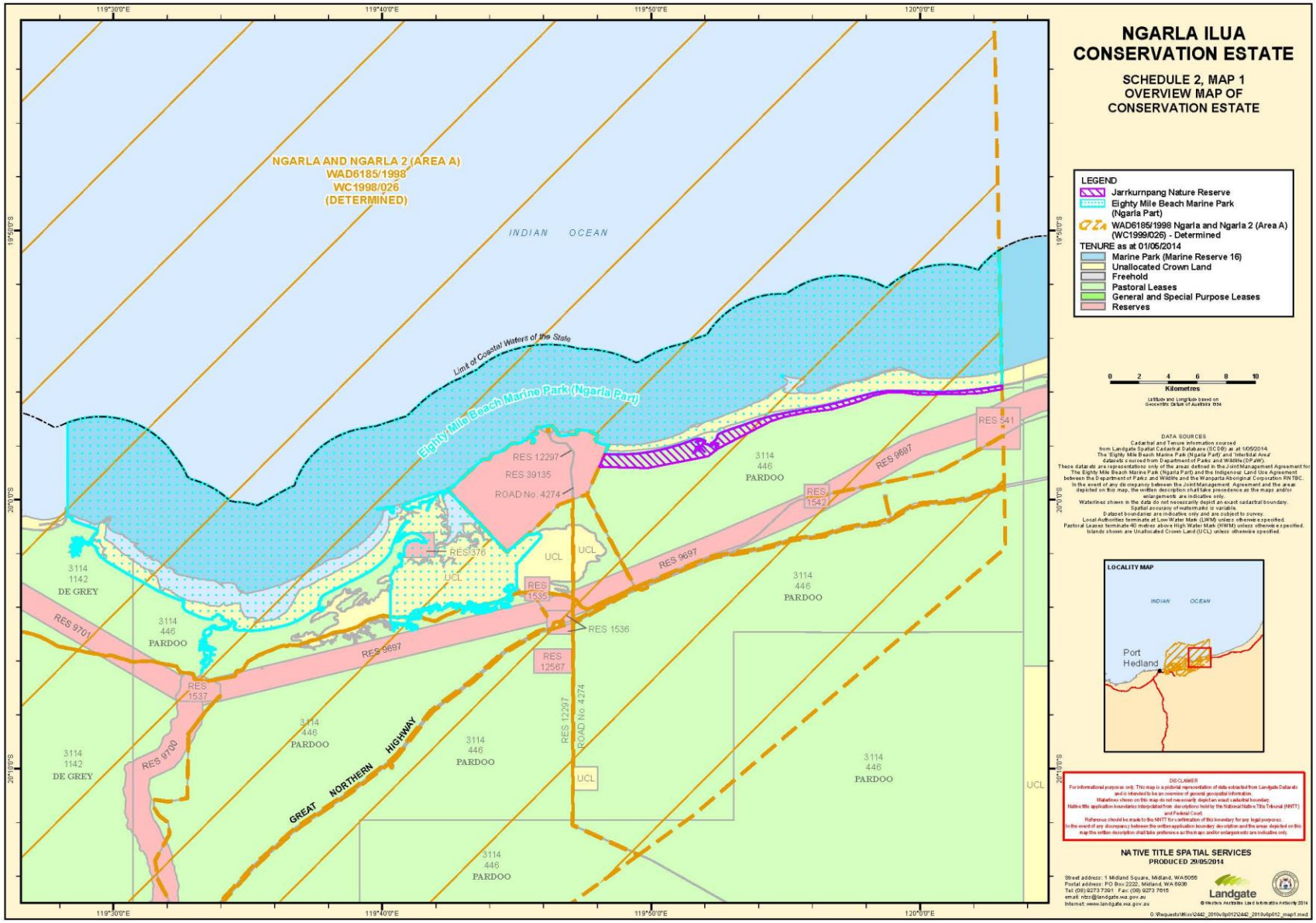
NGARLA ILUA
CONSERVATION ESTATE
SCHEDULE 2, MAP 1
OVERVIEW MAP OF
CONSERVATION ESTATE
NGARLA AND NGARLA 2 (AREA A)
WAD6185/1998
WC1998/026
(DETERMINED)
INDIAN OCEAN
Limit of Coastal Waters of the State
Eighty Mile Beach Marine Park (Ngarla Part)
LEGEND
Jarrkurnpang Nature Reserve
Eighty Mile Beach Marine Park (Ngarla Part)
WAD6185/1998 Ngarla and Ngarla 2 (Area A) (WC1999/026) - Determined
TENURE as at 01/05/2014
Marine Park (Marine Reserve 16)
Unallocated Crown Land
Freehold
Pastoral Leases
General and Special Purpose Leases
Reserves
Kilometres
DATA SOURCES
LOCALITY MAP
Port Hedland
DISCLAIMER
NATIVE TITLE SPATIAL SERVICES
PRODUCED 29/05/2014
Landgate
RES 12297
RES 39135
ROAD No. 4274
RES 376
UCL
RES 1535
RES 1536
RES 12567
RES 1537
RES 9700
RES 9701
RES 9697
RES 1542
RES 541
3114
1142
DE GREY
3114
446
PARDOO
GREAT NORTHERN HIGHWAY

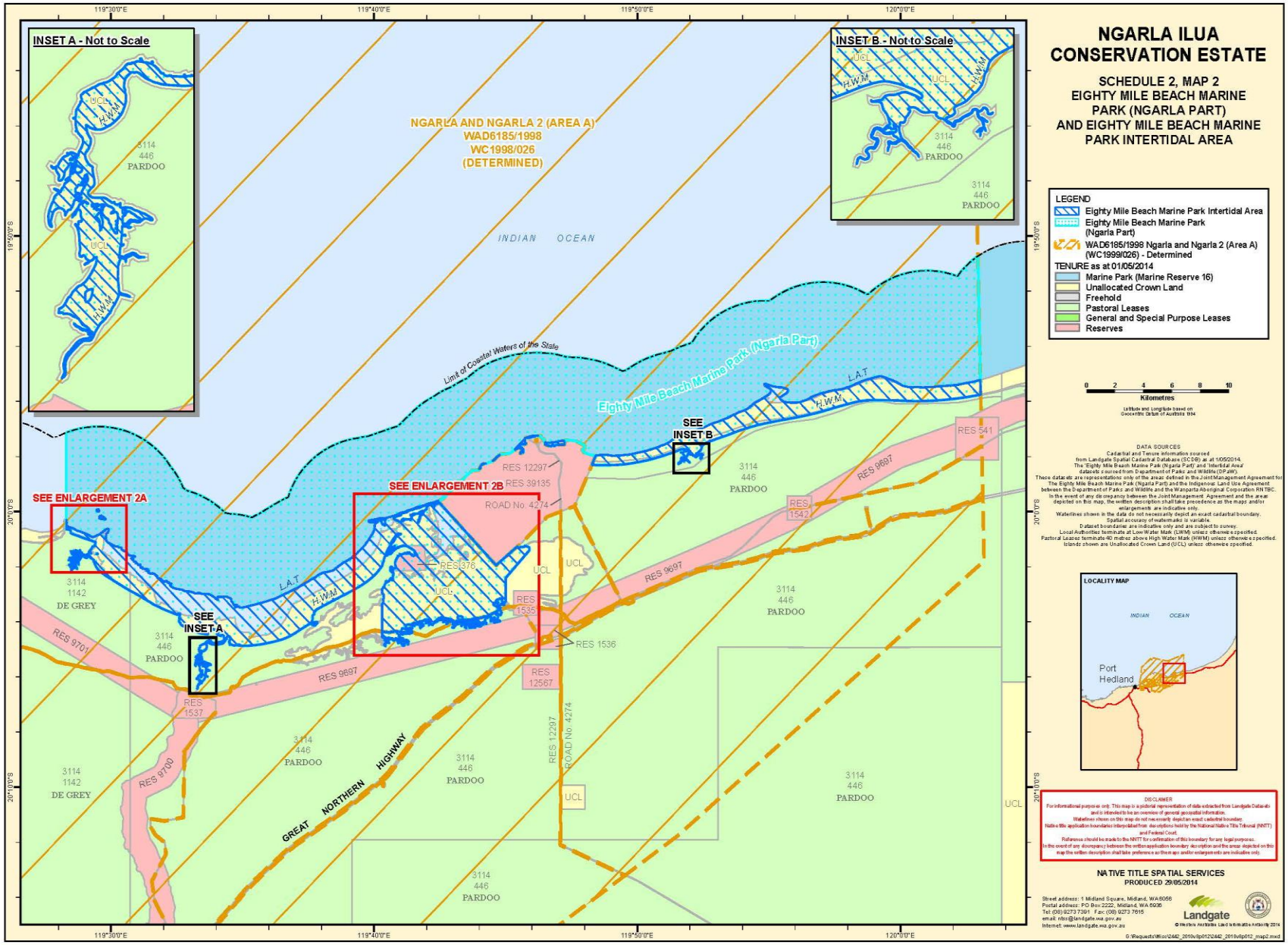
NGARLA ILUA
CONSERVATION ESTATE
SCHEDULE 2, MAP 2
EIGHTY MILE BEACH MARINE PARK (NGARLA PART)
AND EIGHTY MILE BEACH MARINE PARK INTERTIDAL AREA
INSET A - Not to Scale
INSET B - Not to Scale
NGARLA AND NGARLA 2 (AREA A)
WAD6185/1998
WC1998/026
(DETERMINED)
INDIAN OCEAN
Limit of Coastal Waters of the State
Eighty Mile Beach Marine Park (Ngarla Part)
SEE ENLARGEMENT 2A
SEE ENLARGEMENT 2B
SEE INSET A
SEE INSET B
GREAT NORTHERN HIGHWAY
LEGEND
Eighty Mile Beach Marine Park Intertidal Area
Eighty Mile Beach Marine Park (Ngarla Part)
WAD6185/1998 Ngarla and Ngarla 2 (Area A) (WC1999/026) - Determined
TENURE as at 01/05/2014
Marine Park (Marine Reserve 16)
Unallocated Crown Land
Freehold
Pastoral Leases
General and Special Purpose Leases
Reserves
Kilometres
LOCALITY MAP
Port Hedland
NATIVE TITLE SPATIAL SERVICES
PRODUCED 29/05/2014
Landgate

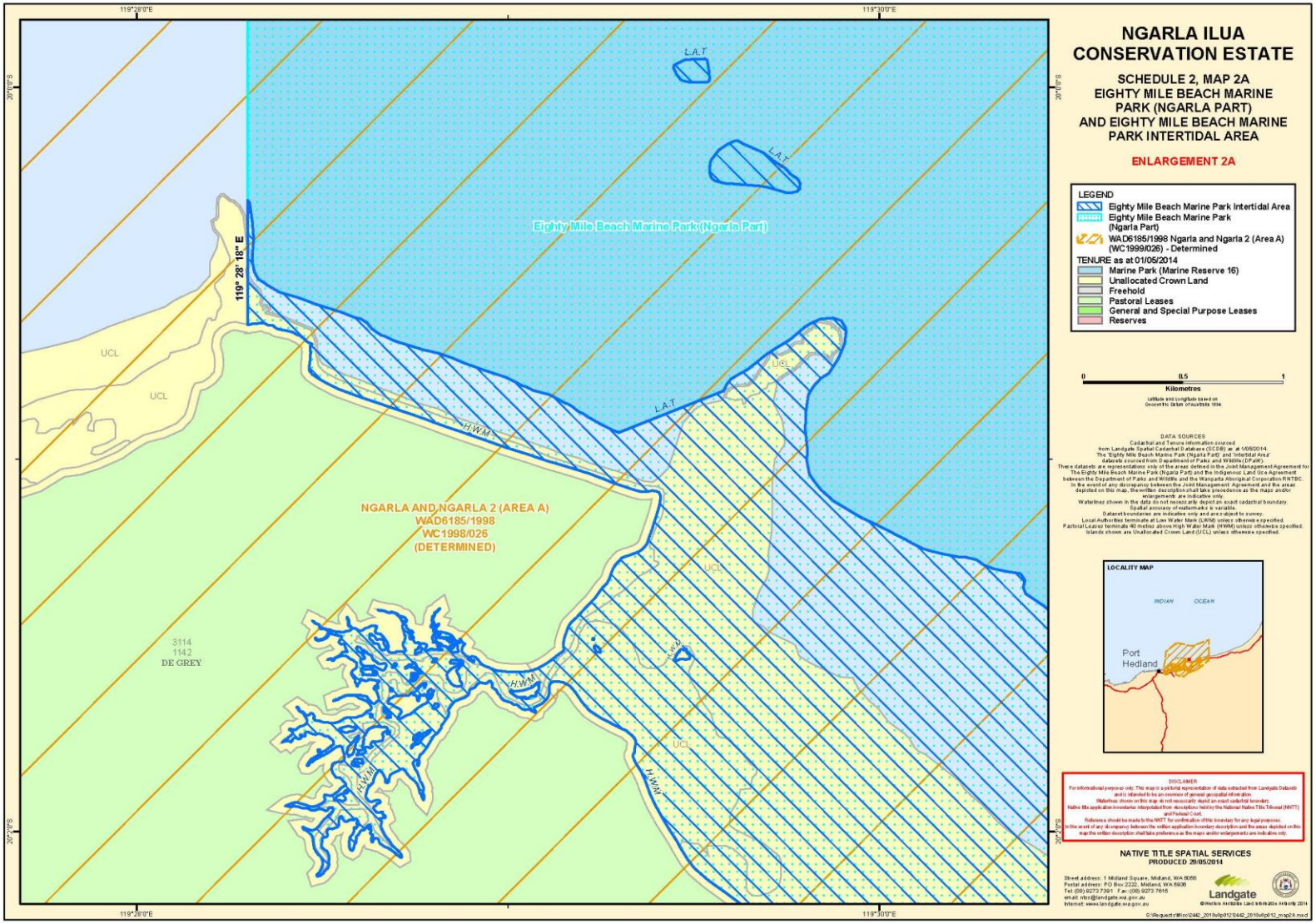
NGARLA ILUA
CONSERVATION ESTATE
SCHEDULE 2, MAP 2A
EIGHTY MILE BEACH MARINE PARK (NGARLA PART)
AND EIGHTY MILE BEACH MARINE PARK INTERTIDAL AREA
ENLARGEMENT 2A
LEGEND
Eighty Mile Beach Marine Park Intertidal Area
Eighty Mile Beach Marine Park (Ngarla Part)
WAD6185/1998 Ngarla and Ngarla 2 (Area A) (WC1999/026) - Determined
TENURE as at 01/05/2014
Marine Park (Marine Reserve 16)
Unallocated Crown Land
Freehold
Pastoral Leases
General and Special Purpose Leases
Reserves
Kilometres
DATA SOURCES
LOCALITY MAP
INDIAN OCEAN
Port Hedland
DISCLAIMER
NATIVE TITLE SPATIAL SERVICES
PRODUCED 29/05/2014
Landgate
Eighty Mile Beach Marine Park (Ngarla Part)
NGARLA AND NGARLA 2 (AREA A)
WAD6185/1998
WC1998/026
(DETERMINED)
3114
1142
DE GREY
UCL
L.A.T
H.W.M
119° 28' 18" E
119°28'0"E
119°30'0"E
20°10'0"S
20°12'0"S

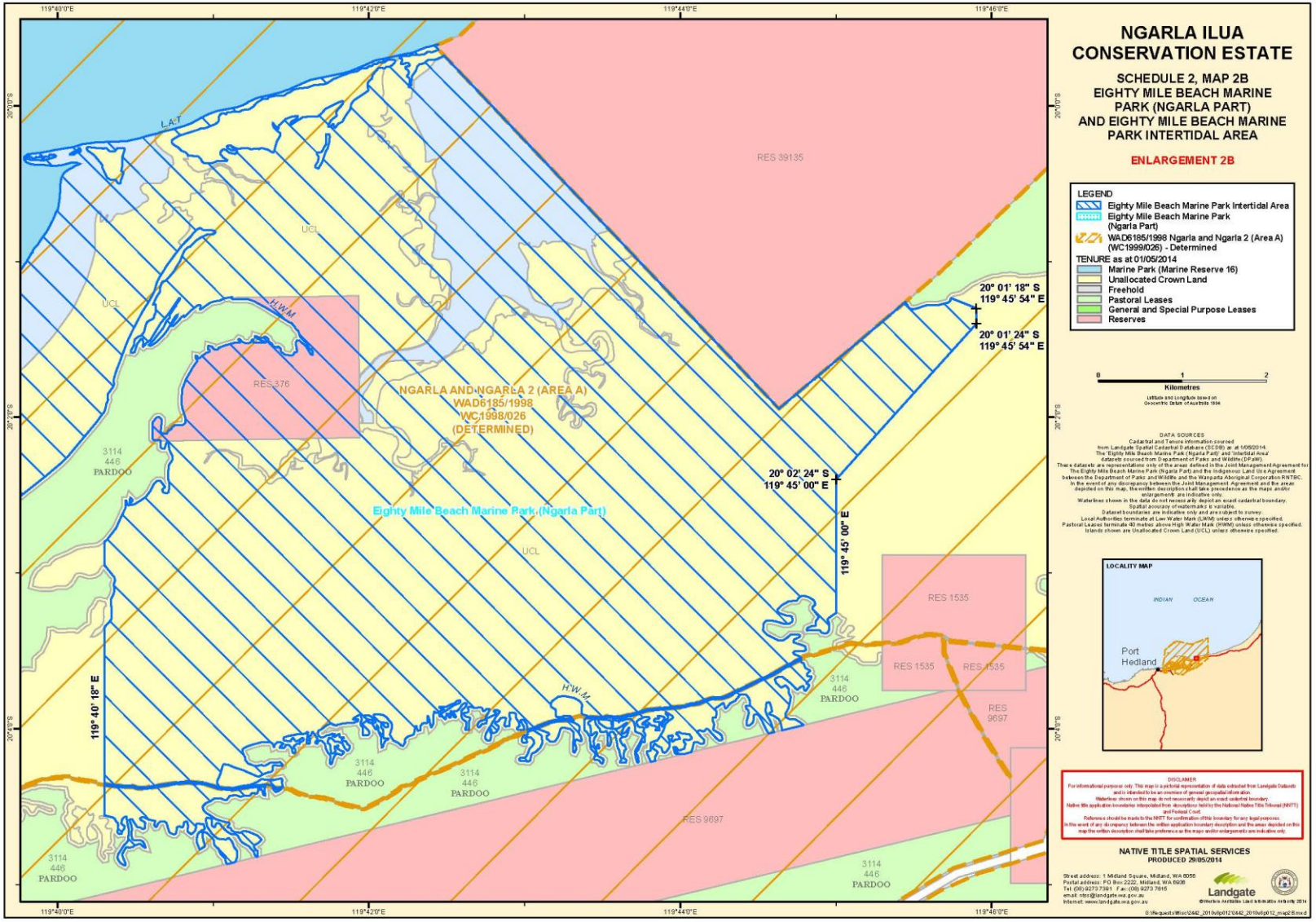
NGARLA ILUA
CONSERVATION ESTATE
SCHEDULE 2, MAP 2B
EIGHTY MILE BEACH MARINE
PARK (NGARLA PART)
AND EIGHTY MILE BEACH MARINE
PARK INTERTIDAL AREA
ENLARGEMENT 2B
LEGEND
Eighty Mile Beach Marine Park Intertidal Area
Eighty Mile Beach Marine Park (Ngarla Part)
WAD6185/1998 Ngarla and Ngarla 2 (Area A) (WC1999/026) - Determined
TENURE as at 01/05/2014
Marine Park (Marine Reserve 16)
Unallocated Crown Land
Freehold
Pastoral Leases
General and Special Purpose Leases
Reserves
Kilometres
DATA SOURCES
LOCALITY MAP
INDIAN OCEAN
Port Hedland
DISCLAIMER
NATIVE TITLE SPATIAL SERVICES
PRODUCED 29/05/2014
Landgate
NGARLA AND NGARLA 2 (AREA A)
WAD6185/1998
WC1998/026
(DETERMINED)
Eighty Mile Beach Marine Park (Ngarla Part)
20° 01' 18" S
119° 45' 54" E
20° 01' 24" S
119° 45' 54" E
20° 02' 24" S
119° 45' 00" E
119° 45' 00" E
119° 40' 18" E
L.A.T
H.W.M
UCL
RES 39135
RES 376
RES 1535
RES 9697
3114
446
PARDOO

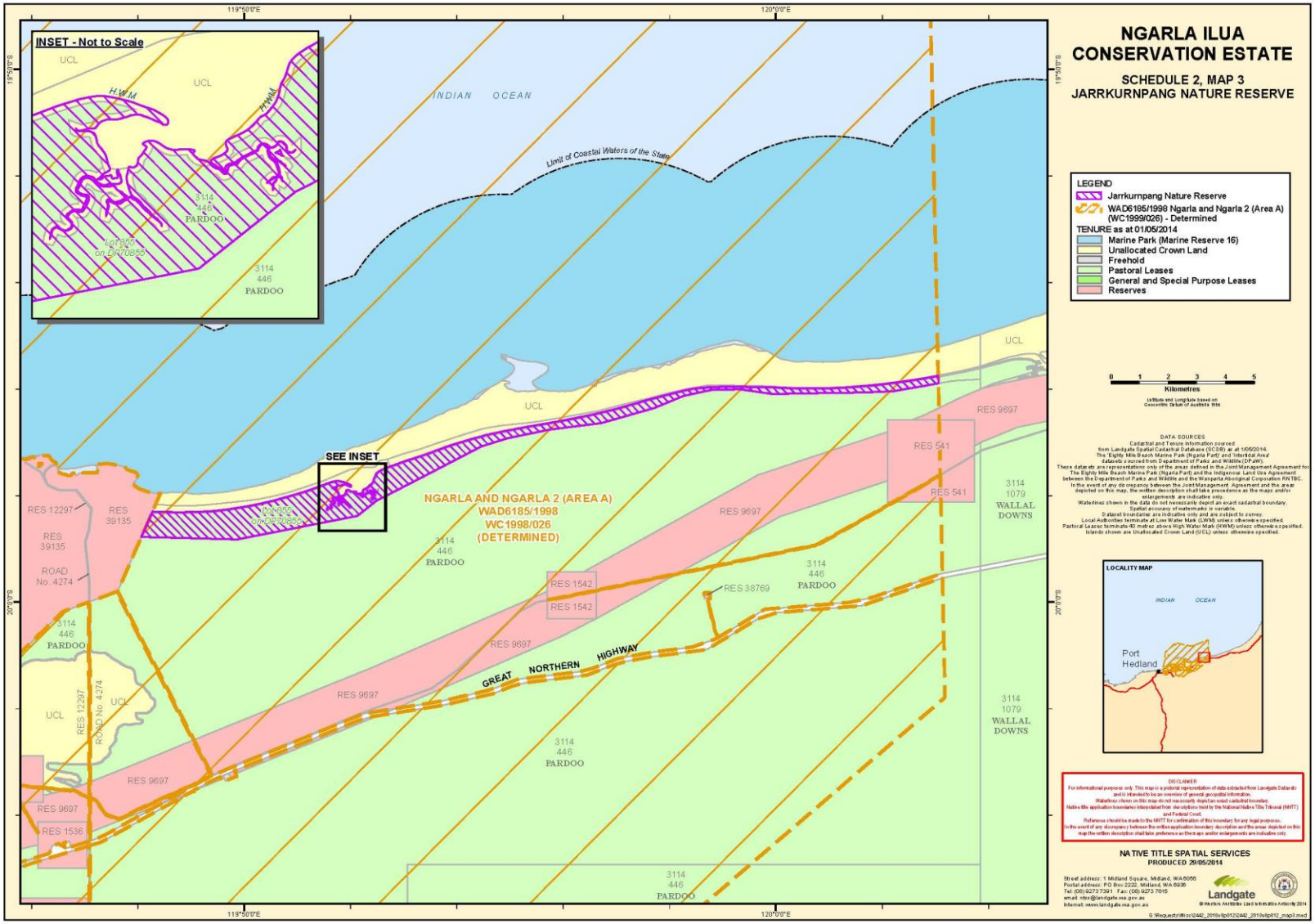
NGARLA ILUA
CONSERVATION ESTATE
SCHEDULE 2, MAP 3
JARRKURNPANG NATURE RESERVE
INSET - Not to Scale
INDIAN OCEAN
Limit of Coastal Waters of the State
SEE INSET
NGARLA AND NGARLA 2 (AREA A)
WAD6185/1998
WC1998/026
(DETERMINED)
GREAT NORTHERN HIGHWAY
LEGEND
Jarrkurnpang Nature Reserve
WAD6185/1998 Ngarla and Ngarla 2 (Area A) (WC1999/026) - Determined
TENURE as at 01/05/2014
Marine Park (Marine Reserve 16)
Unallocated Crown Land
Freehold
Pastoral Leases
General and Special Purpose Leases
Reserves
Kilometres
DATA SOURCES
LOCALITY MAP
Port Hedland
DISCLAIMER
NATIVE TITLE SPATIAL SERVICES
PRODUCED 29/05/2014
Landgate