

SCHEDULE 1 - AGREEMENT AREA

1. The Agreement Area is located wholly within and, subject to item 2 of this Schedule 1, comprises all land and waters bounded by the following line:

Commencing at a point being the intersection of the State Border of South Australia/Western Australia with the north-western corner of Allotment 20 in Deposited Plan 89720 (being the south-western corner of Section 219, OH(Cook) [*Trans Australian Railway*]).

Thence generally easterly along the northern boundary of the said Allotment 20 in Deposited Plan 89720, the northern-most boundaries of Allotments 100 and 101 in Deposited Plan 67929, the northern boundaries of Block 1237, OH(Tarcoola), the northern boundaries of the southern portion of Block 1117, OH(Tarcoola) and the northern boundaries of Section 1218, OH(Tarcoola), being the southern boundaries of the *Trans Australian Railway* land, to the north-eastern corner of the said Section 1218.

Thence generally southerly along the eastern boundaries of the said Section 1218, the said Block 1117; the said Allotment 100 in Deposited Plan 67929 (*Yellabinna Regional Reserve*) and Allotment 400 in Deposited Plan 25122 (portion of *Pureba Conservation Park*), then generally south-westerly along the south-eastern boundaries of the said Allotment 400 in Deposited Plan 25122 and Allotment 100 in Deposited Plan 34367 (portion of *Pureba Conservation Park*) to the south-eastern corner of the said Allotment 100 in Deposited Plan 34367. Thence south-westerly in a straight line through the following latitude and longitude values –

134.477244 East, 32.247802 South;
134.459361 East, 32.260575 South;
134.417465 East, 32.293306 South;

and production of the latter line to it's intersection with the south-western boundary of Section 36, Hundred of Petina (*Railway & Tod River Pipeline*).

Thence generally south-easterly along the south-western boundaries of the said Section 36; Section 34; production across the road*; Piece 3, Allotment 4, and Piece 2 in Deposited Plan 83365; Sections 40, 41; production across the road; and Section 45 all within the Hundred of Petina (being portion of *Railway & Tod River Pipeline* land) to the south-western corner of the said Section 45 (being a point on the southern boundary of the Hundred of Petina).

Thence westerly along the said southern boundary of the Hundred of Petina and along the southern boundary of the Hundred of Carawa to the north-eastern corner of the Hundred of Wallanippie. Thence south along the eastern boundary of the Hundred of Wallanippie to it's south-eastern corner (being a point at Low Water Mark).

Thence generally westerly along Low Water Mark to the State border of South Australia/Western Australia then north along the said State border to the point of commencement.

2. Section 1 in the Hundred of Bartlett (H660100S1) is excluded from the Agreement Area.

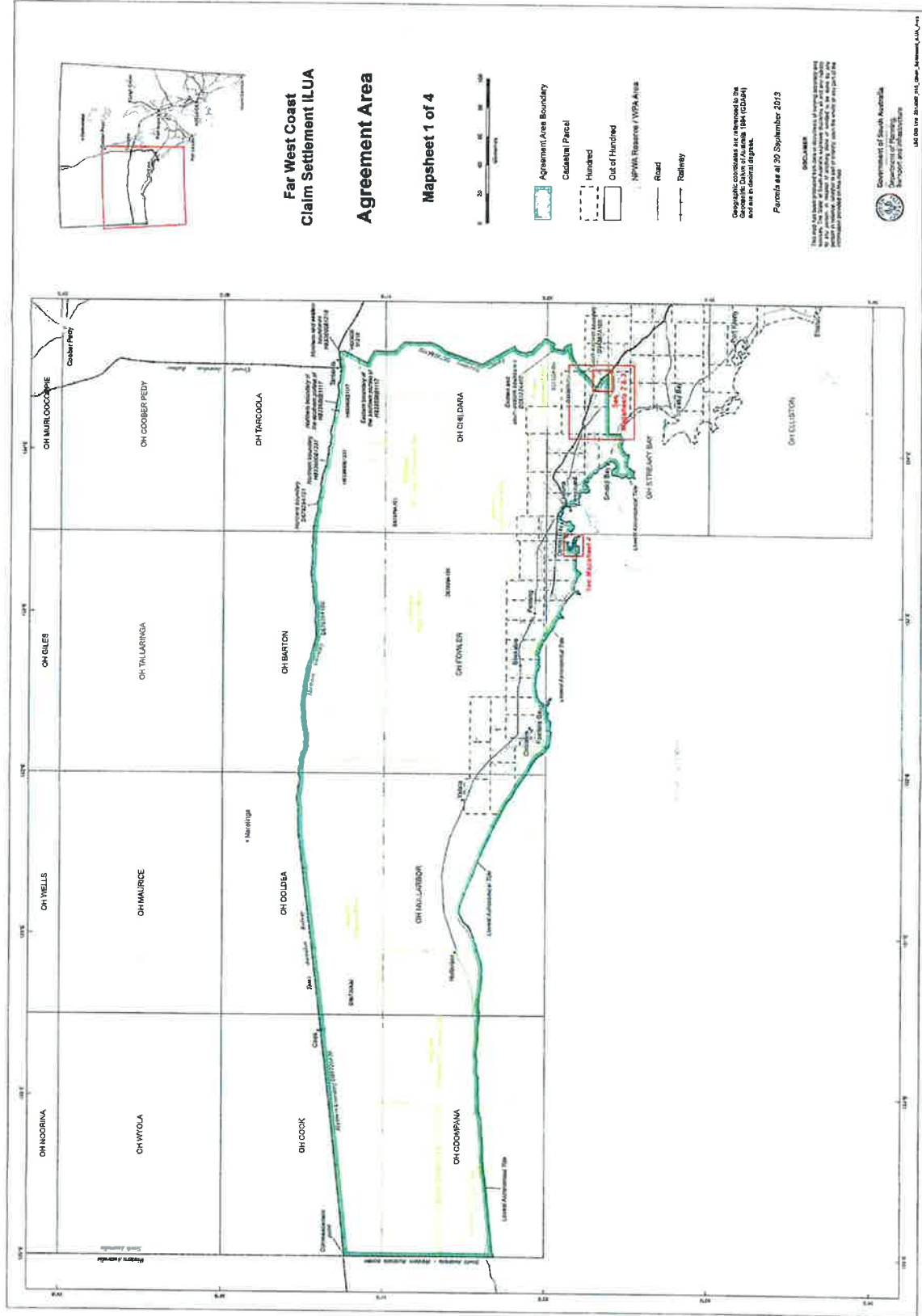
Reference datum:

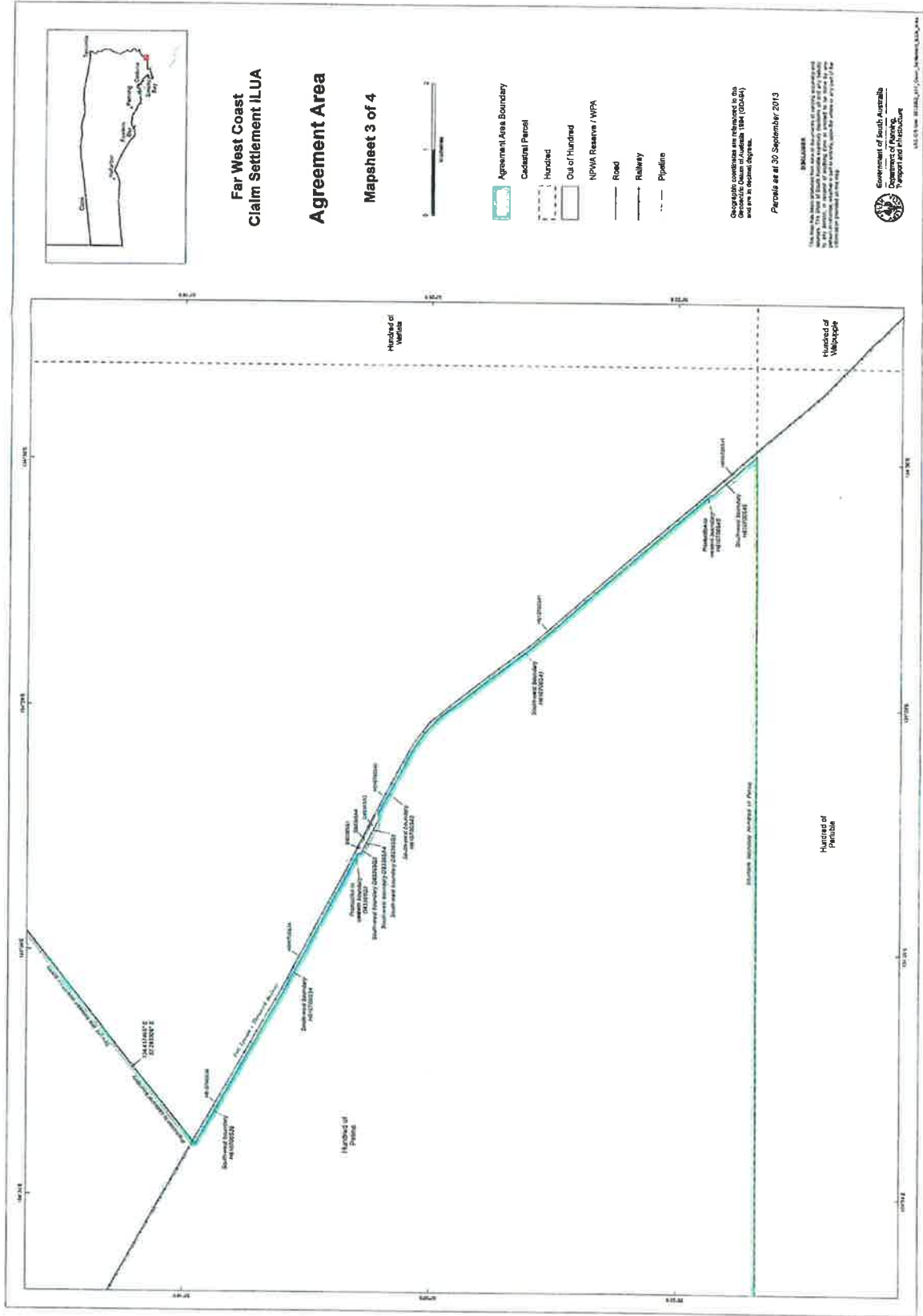
Far West Coast Native Title Claim Settlement - ILUA

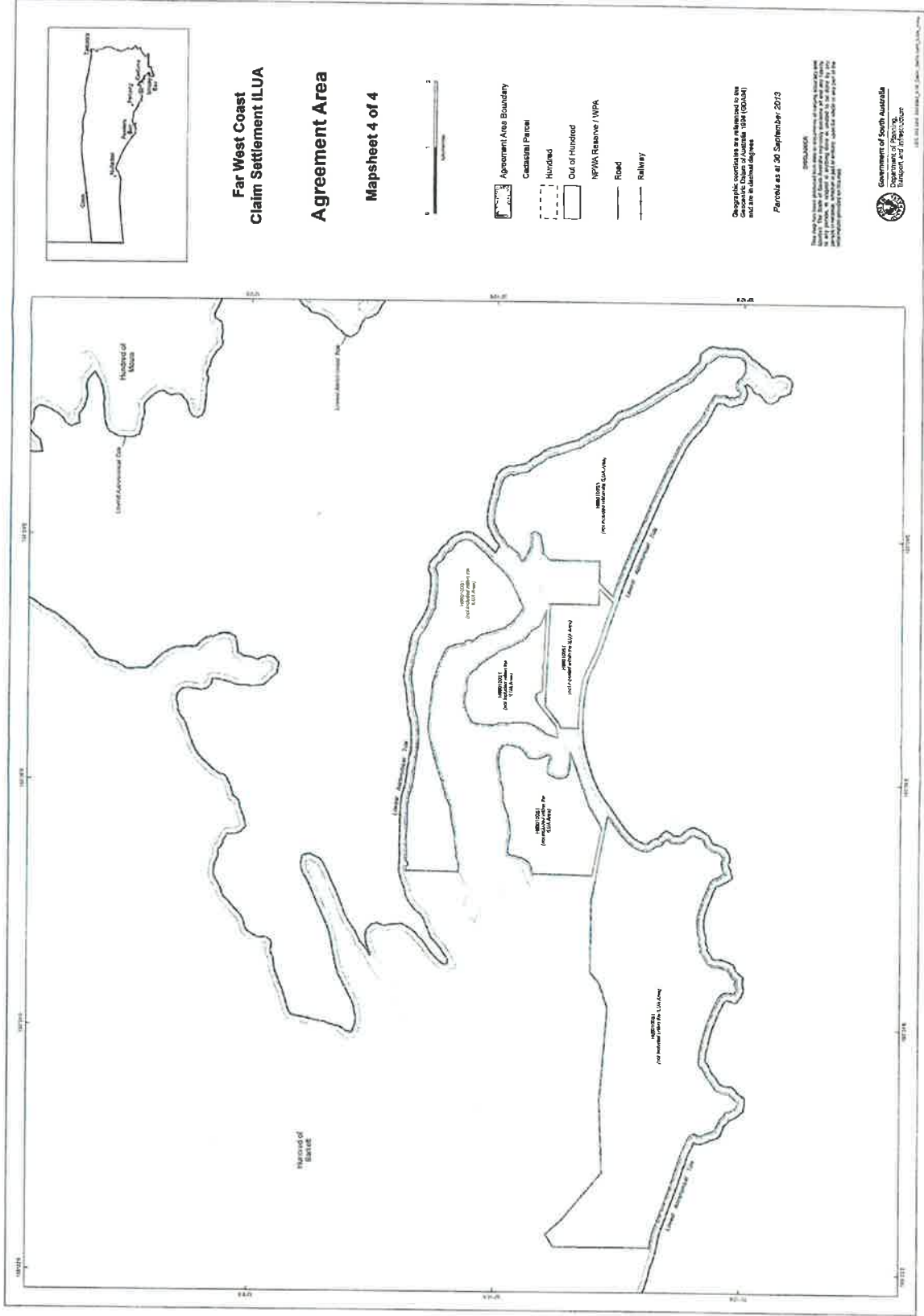
Geographical coordinates are referenced to the Geocentric Datum of Australia 1994 (GDA94), in decimal degrees.

* 'Production across the road' means produce (or draw) a line, following the same direction as the previous line, across the road to connect the two parcel boundaries separated by the road.

Far West Coast Native Title Claim Settlement - ILUA







Far West Coast Native Title Claim Settlement - ILUA

SCHEDULE 3 - GRANTS FOR THE PURPOSE OF CLAUSE 13

Grant	Parcel Identifier	Hundred	Locality
CT 5943/352	T620701A19	Sturdee	Town of Coorabie
CT 5943/352	T620701A20	Sturdee	Town of Coorabie
CT 5943/352	T620701A21	Sturdee	Town of Coorabie
CT 5975/724	T620701A31	Sturdee	Town of Coorabie
CT 5975/724	T620701A32	Sturdee	Town of Coorabie
CT 5975/724	T620701A33	Sturdee	Town of Coorabie
CT 5975/815	T620701A34	Sturdee	Town of Coorabie
CT 5975/815	T620701A35	Sturdee	Town of Coorabie
CT 5975/815	T620701A36	Sturdee	Town of Coorabie
CT 5975/815	T620701A37	Sturdee	Town of Coorabie
CT 5975/815	T620701A40	Sturdee	Town of Coorabie
CT 5975/815	T620701A41	Sturdee	Town of Coorabie
CT 5975/815	T620701A42	Sturdee	Town of Coorabie
CT 5975/815	T620701A43	Sturdee	Town of Coorabie
CT 5975/815	T620701A44	Sturdee	Town of Coorabie
CT 5975/815	T620701A45	Sturdee	Town of Coorabie
CT 5975/724	T620701A46	Sturdee	Town of Coorabie
CT 5975/724	T620701A47	Sturdee	Town of Coorabie
CT 5975/724	T620701A48	Sturdee	Town of Coorabie
CT 5795/126	D54497A1	Wallanippie	Adjacent Town of Smoky Bay

SCHEDULE 10 - AREA OF SURRENDER

