

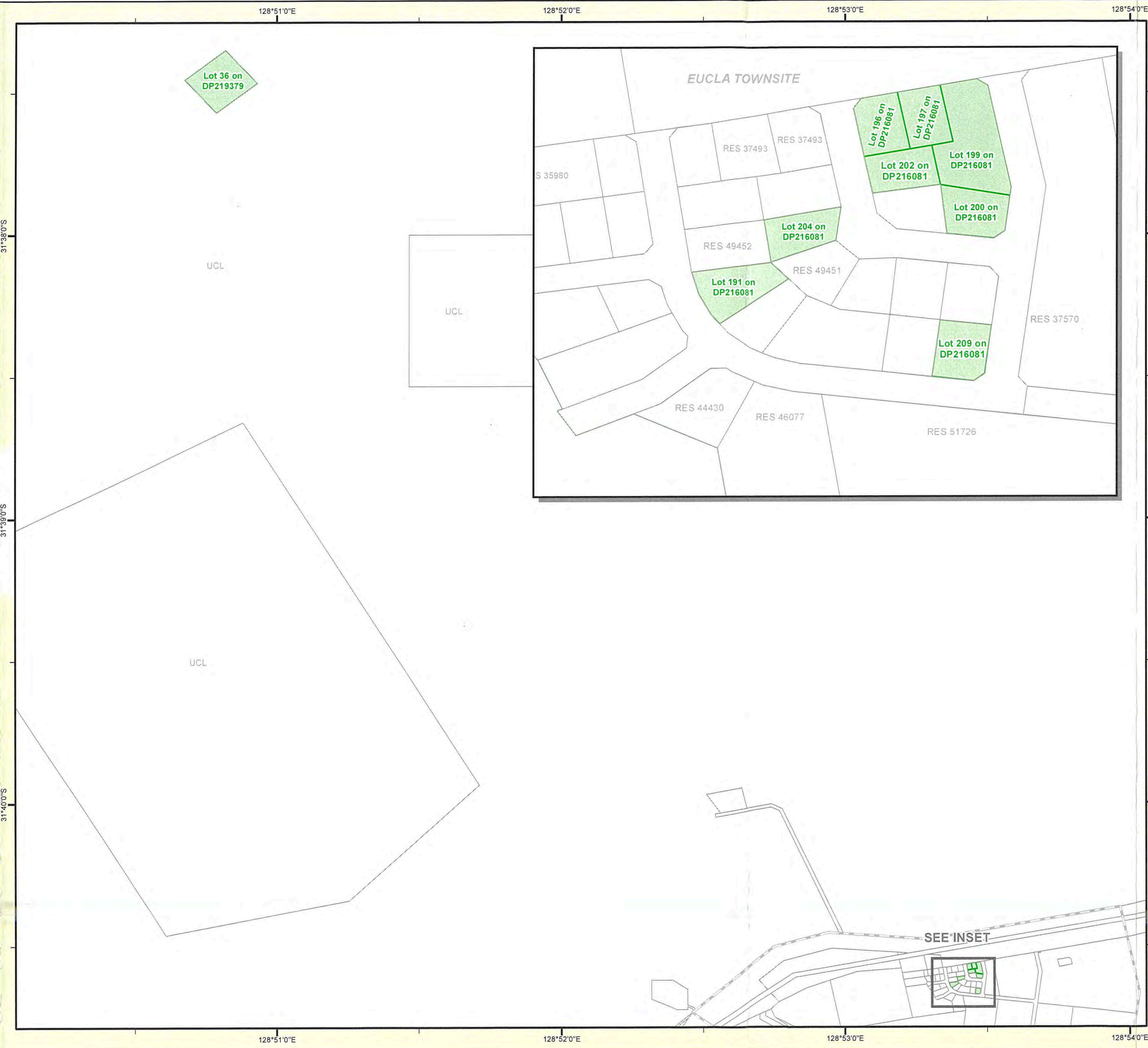
Schedule 1 – Agreement Area: Maps and Technical Description (Clause 1.1)

The Agreement Area covers all those lands and waters comprising:

- (a) Lot 191 on Deposited Plan 216081, being the whole of the land comprised in Certificate of Title 2220/326;
- (b) Lot 196 on Deposited Plan 216081, being the whole of the land comprised in Certificate of Title LR3138/787;
- (c) Lot 197 on Deposited Plan 216081, being the whole of the land comprised in Certificate of Title 2220/328;
- (d) Lot 199 on Deposited Plan 216081, being the whole of the land comprised in Certificate of Title 2188/429;
- (e) Lot 200 on Deposited Plan 216081, being the whole of the land comprised in Certificate of Title 2635/517;
- (f) Lot 202 on Deposited Plan 216081, being the whole of the land comprised in Certificate of Title 2220/329;
- (g) Lot 204 on Deposited Plan 216081, being the whole of the land comprised in Certificate of Title 2540/865;
- (h) Lot 209 on Deposited Plan 216081, being the whole of the land comprised in Certificate of Title 2600/96; and
- (i) Lot 36 on Deposited Plan 219379, Reserve 45847, being the whole of the land comprised in Certificate of Title LR3123/652.

The Agreed Land covers all of the land and waters comprising:

- (a) Lot 209 on Deposited Plan 216081, being the whole of the land comprised in Certificate of Title 2600/96;
- (b) Lot 371 on Deposited Plan 66257; and
- (c) Lot 372 on Deposited Plan 66257.




MIRNING PEOPLE PART B INDIGENOUS LAND USE AGREEMENT

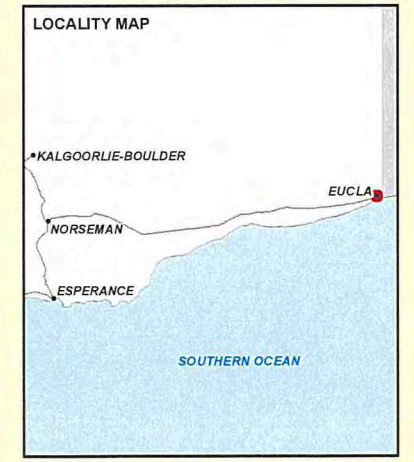
SCHEDULE 1

LEGEND

AGREEMENT AREA



DATA SOURCES
 Cadastral and Tenure information sourced from Landgate Spatial Cadastral Database (SCDB), 31 July 2017 and 01 March 2016.
 Administrative boundaries are sourced from the Landgate Administrative Boundaries Dataset.
 Topographical data sourced from the PSMA Dataset.
 Roads supplied from Central Desert Native Title Services.
 Coastlines and shorelines are interpreted from aerial photography or recorded from ground surveys.
 Local Authorities terminate at Low Water Mark (LWM) unless otherwise specified.
 Pastoral Leases terminate 40 metres above High Water Mark (HWM) unless otherwise specified.
 Islands shown are Unallocated Crown Land (UCL) unless otherwise specified.
 All referenced Deposited Plans and Diagrams are held by the Western Australian Land Information Authority, trading as Landgate.
 This map is indicative only.



DISCLAIMER
 For informational purposes only. This map is a pictorial representation of data extracted from Landgate Datasets and is intended to be an overview of general geospatial information.
 Waterlines shown on this map do not necessarily depict an exact cadastral boundary.
 Native title application boundaries interpolated from descriptions held by the National Native Title Tribunal (NNTT) and Federal Court.
 Reference should be made to the NNTT for confirmation of this boundary for any legal purposes.
 In the event of any discrepancy between the written application boundary description and the areas depicted on this map the written description shall take preference as the maps and/or enlargements are indicative only.

**GRAPHIC SERVICES
 PRODUCED 22/09/2020**

Street address: 1 Midland Square, Midland, WA 6056
 Postal address: PO Box 2222, Midland, WA 6936
 Tel: (08) 9273 7373
 email: graphic.services@landgate.wa.gov.au
 Internet: www.landgate.wa.gov.au

