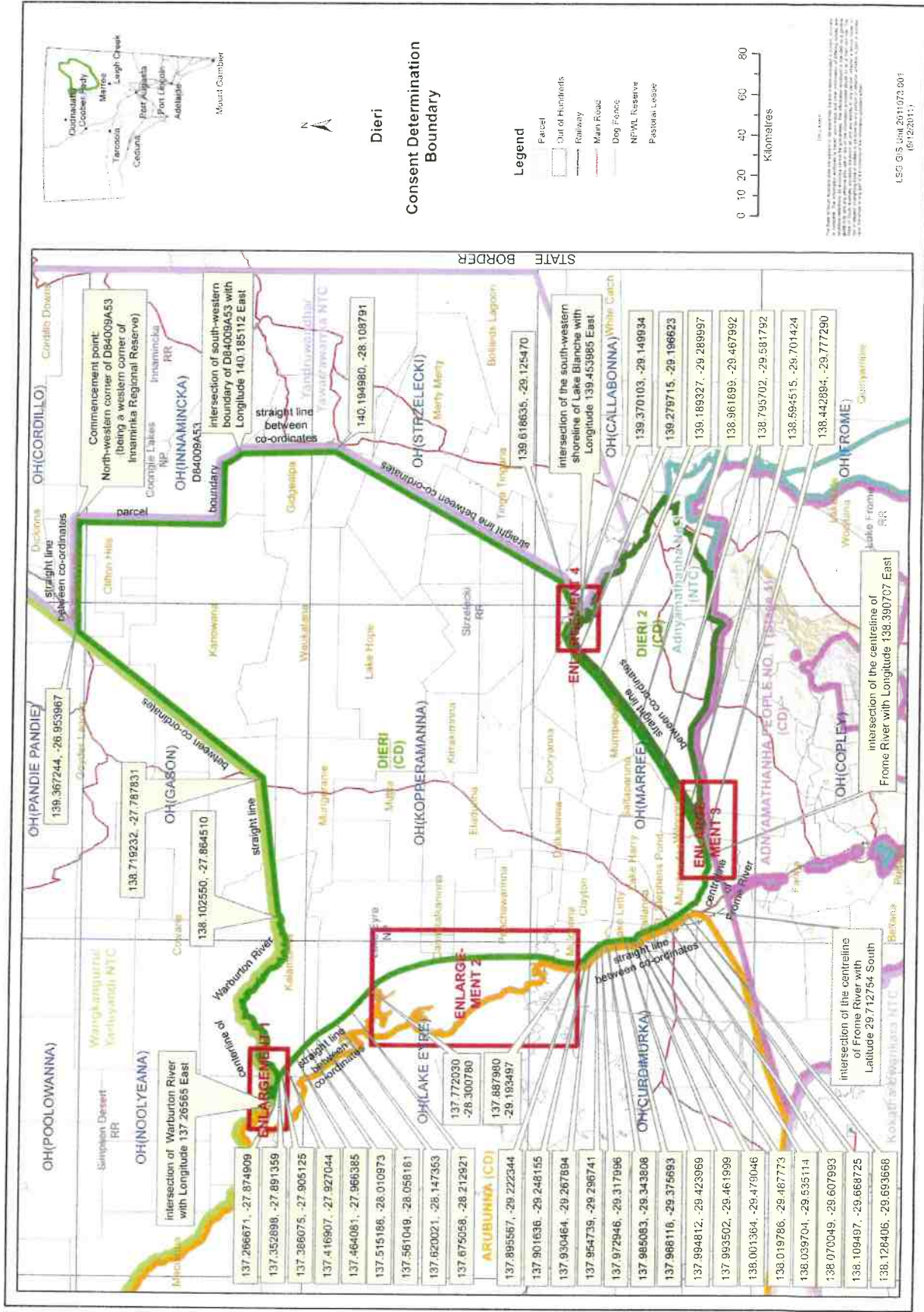
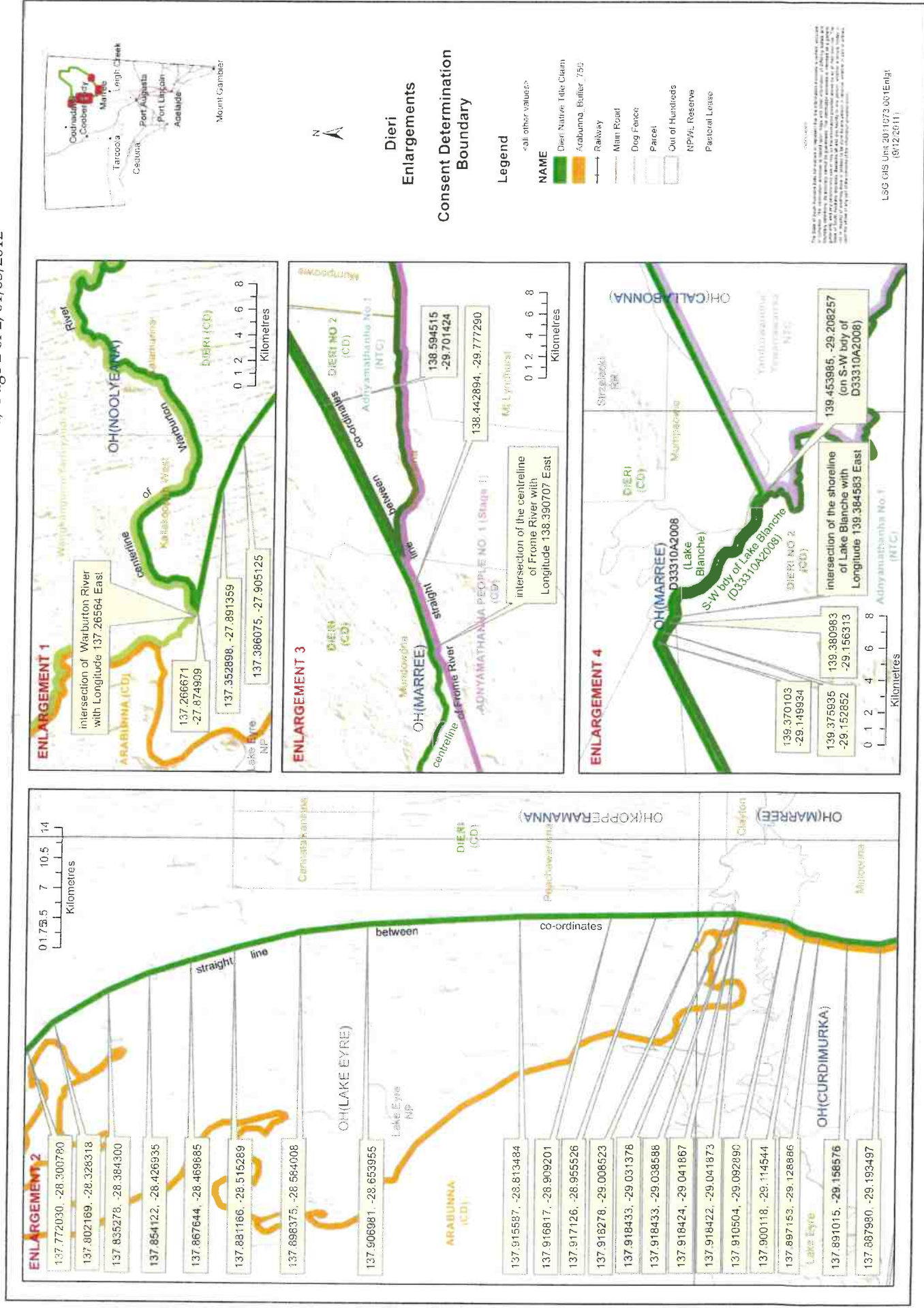
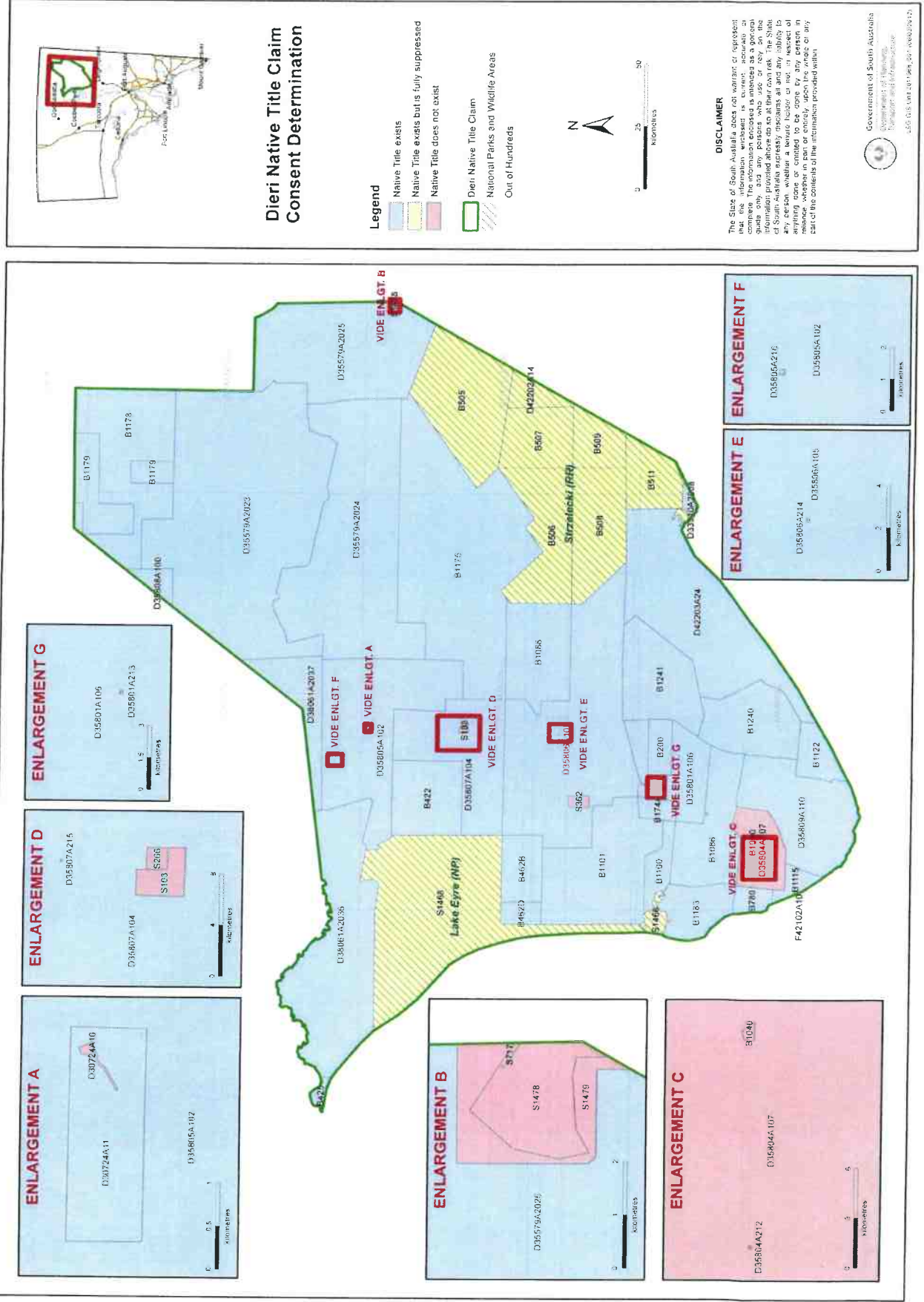


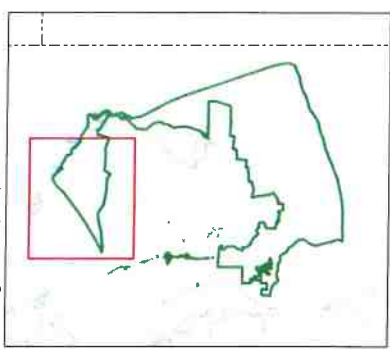
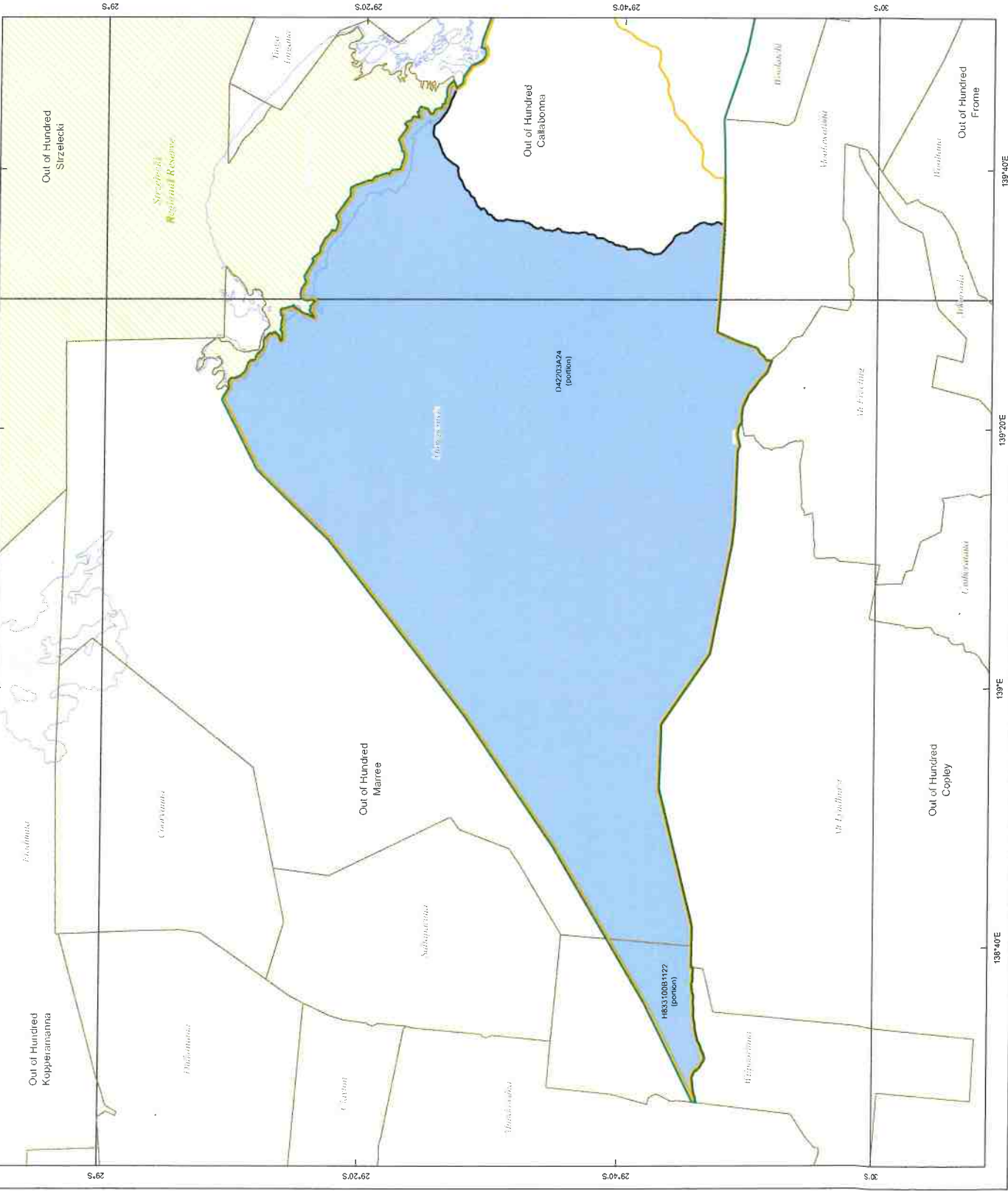
SCHEDULE 2 - Map of the Determination Area






SCHEDULE 3 - Map detailing where Native Title exists, Native Title exists but is fully suppressed, and where Native Title does not exist





**Adnyamathanha No.1
 and Dieri No.2
 Native Title Claims**

**Dieri No.2
 Consent Determination
 Area**



- Native Title Status**
- Native title exists
 - Adnyamathanha No.1 Native Title Claim Area
 - Dieri No.2 Native Title Claim Area
 - Pastoral Lease
 - Park / Reserve
 - Out of Hundred
 - Cadastral Parcel



Government of South Australia
 Department of Planning,
 Transport and Infrastructure