

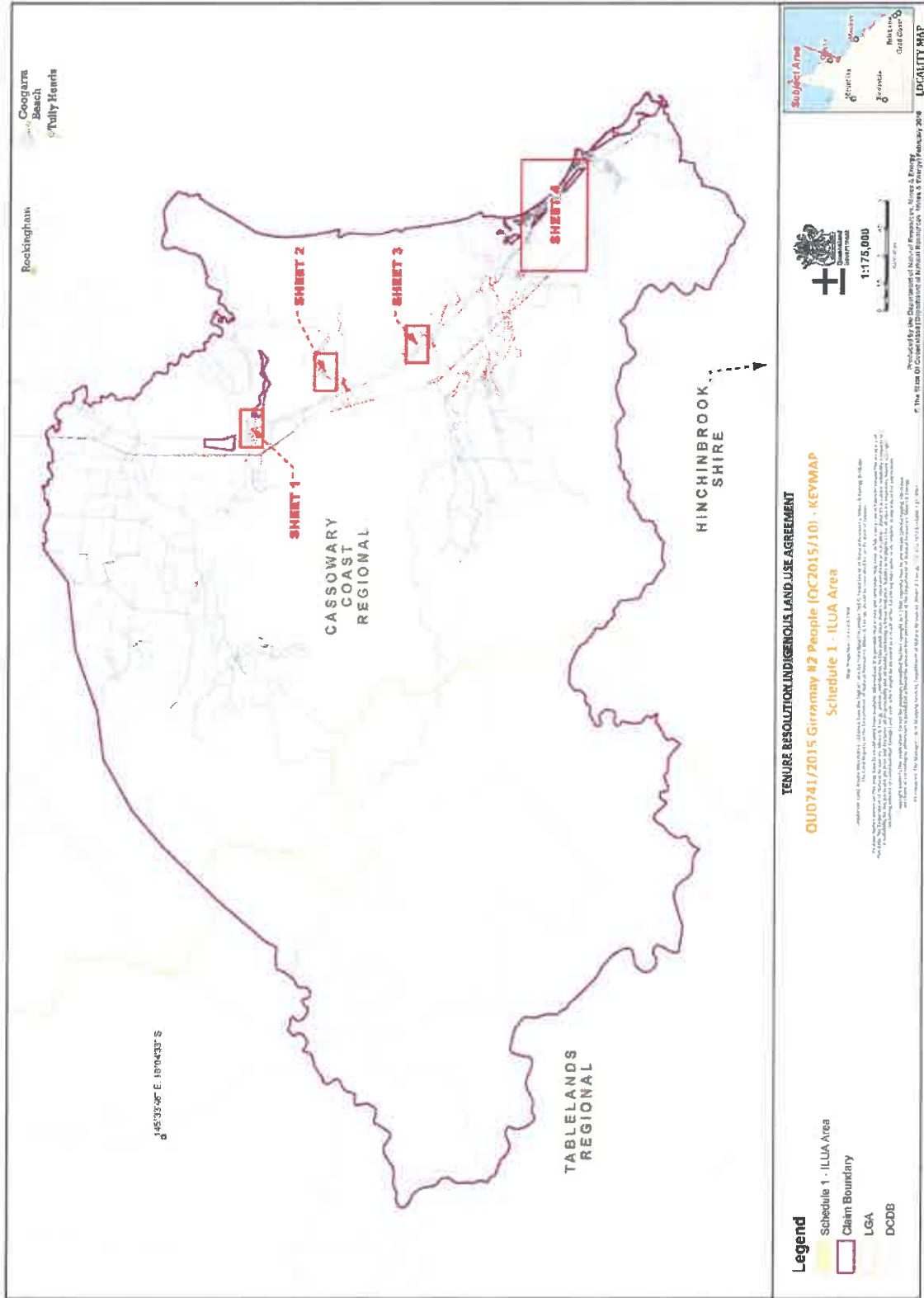
### Schedule 1 - ILUA Area


The ILUA Area comprises all the land and waters described by the lot and corresponding plan reference in the table in Part A below and depicted in the map in Part B below.


#### Part A – ILUA Area

Lot	Plan
122	CWL3010
167	SP210297
171	CWL3596
172	CWL3318
173	CWL3318
174	CWL3318
3	C10412
4	C10412
57	SP126362
<p>That part of Lot 8 on SP122539 commencing at the south-westernmost corner of that lot and extending generally north-easterly, then generally easterly to a point on the northern boundary of that lot that intersects with the western boundary of Abraham Muriata on his own behalf and on behalf of the Girramay People, Girramay People Aboriginal Corporation, Cassowary Coast Regional Council and State of Queensland ILUA (QI2009/067) at Longitude 146.005476° East and extends generally south-easterly along that boundary to a point that intersects with the southern boundary of Lot 8 on SP122539 at Longitude 146.005642° East and generally north-westerly along that boundary of that lot back to the commencement point.</p>	

#### Part B - Map







**Legend**

- Schedule 1 - ILUA Area
- Claim Boundary
- DCDB

**TENURE RESOLUTION INDIGENOUS LAND USE AGREEMENT**  
**QUD741/2015 Girramay #2 People (QC2015/10) Sheet 2 of 4**  
 Schedule 1 - ILUA Area

Scale: 1:5,000

Produced by the Department of Natural Resources, Energy & Energy Efficiency  
 in the State of Queensland (Department of Natural Resources, Energy & Energy Efficiency) February 2015

**SHEET KEY**

