



ANDAMOOKA PRECIOUS STONES FIELD ILUA

SCHEDULE 2

Any person purchasing this map may reproduce it for their own use or that of their staff, but not for any other purpose except with the written permission of the Chief Executive, Department for Energy and Mining Resources and Energy,
GPO Box 320, Adelaide, South Australia, 5001

CROWN COPYRIGHT RESERVED
Department for Energy and Mining, SA.
2018

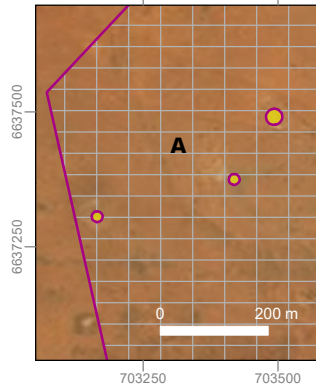
Topographic detail based on TOPO-250K GEODATA (source scale 1:250 000) supplied by Geoscience Australia - National Mapping Division, ACT. The relationship between this data and DEM data is not guaranteed.

Imagery source: ESRI, DigitalGlobe, GeoEye, Earthstar Geographics

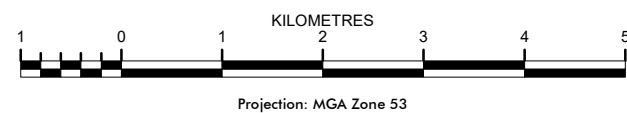
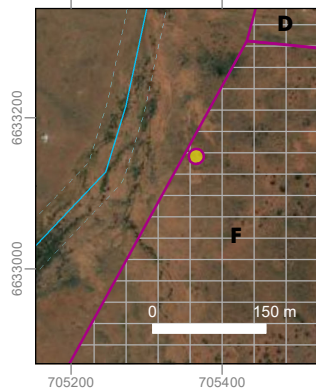
Product of DEM Geological Survey of South Australia.
Published by, and with the authority of, the
Department for Energy and Mining
Published 2018

Grey numbered lines indicate the 5 000 metre Map Grid
Transverse Mercator Projection, Geocentric Datum Australia 1994.

Enlargement 1



Enlargement 2



Area A

Prohibited Areas

In addition, Prohibited Areas includes the following:

- Creeks and watercourses 25m buffer
- Sand dunes 25m buffer

H Areas surveyed

Precious Stones Field

Areas reserved from operation of the Mining Act

Workings

Kokatha People (Part A) Determination of Native Title

Pastoral lease boundary

x Diggings

■ Town

▲ Hill

■ Building

— Secondary road

— Minor road

----- Vehicular track

✚ Landing ground

Watercourse

Lakes

Sand dunes

• Spot height (m)

Topographic contour (20m interval)

Enlargement 3

