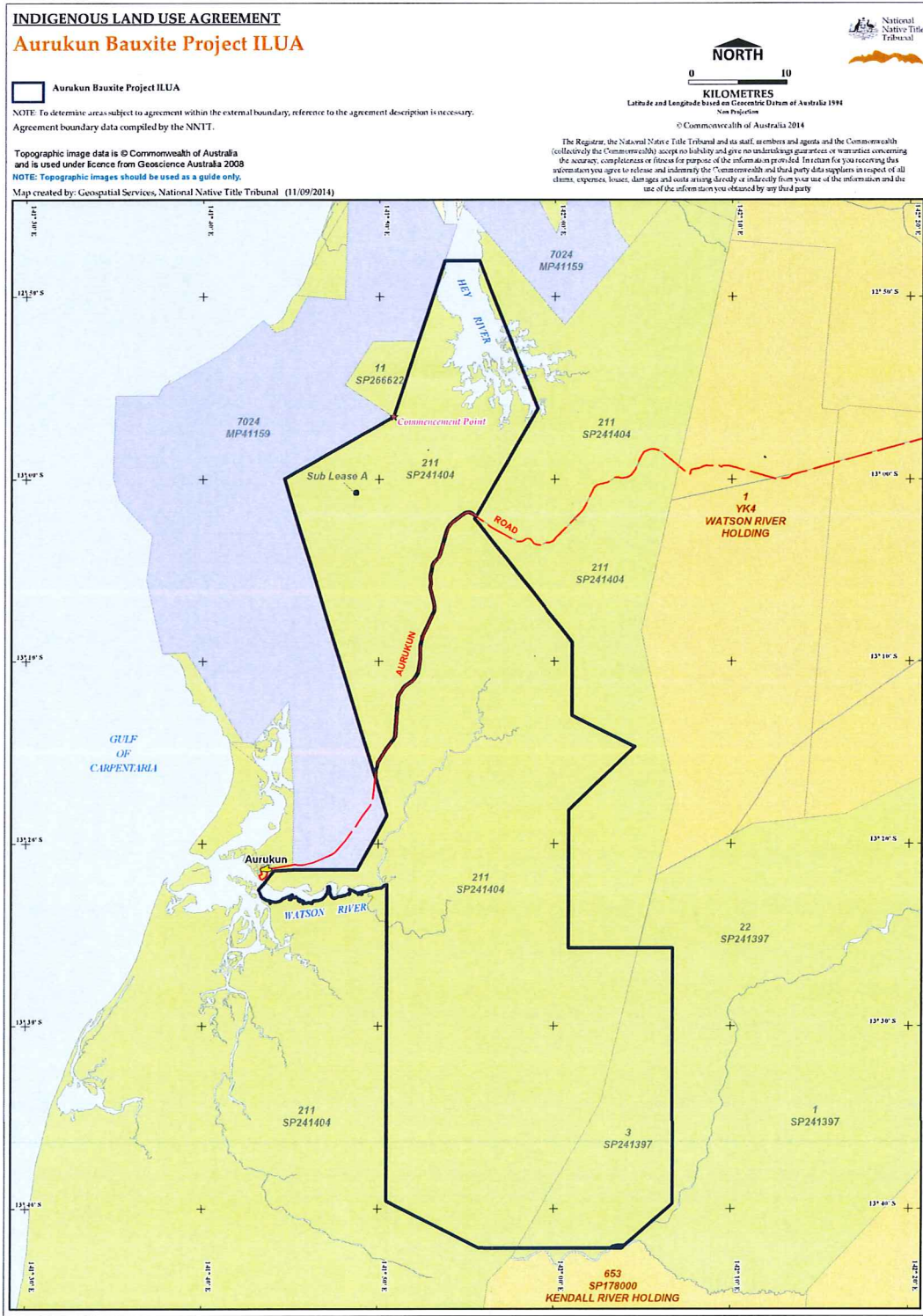


# Schedule 1 Agreement Area, Agreement Area (Mining) and Agreement Area (Infrastructure)

## Part 1 – Agreement Area – Map



## Part 1 – Agreement Area – Written Description

The Agreement Area covers all the land and waters within the Determination Areas of:

- QUD6001/1998 Wik and Wik-Way Peoples (QCD2000/006);
- QUD6001/1998 Wik and Wik Way Native Title Determination No. 2 (QCD2004/002);
- QUD6001/1998 Wik and Wik Way Native Title Determination No. 3 (QCD2004/003);
- QUD6001/1998 Wik and Wik Way Native Title Determination No. 4 (QCD2012/010).

that falls within the external boundary described as:

Commencing at the southernmost corner of Lot 11 on SP266622, being the northernmost corner of former Mining Lease 7032 and extending north easterly along the northwest boundary of Lot 211 on SP241404 to Latitude 12.800522° South, being a point on the western bank of the Hey River; then east along that latitude to the eastern bank of that river; then generally southerly, passing through Longitude 141.982943° East, Latitude 12.935064° South to a point on the north eastern boundary of former Mining Lease 7032 at Latitude 13.035995° South; then generally southerly along that boundary passing through the following coordinate points:

Longitude° East	Latitude° South
142.016398	13.149064
142.016398	13.216007
142.075843	13.244619
142.013621	13.302396
142.013622	13.428784

then easterly to the northwest corner of Lot 3 on SP241397; then easterly, generally southerly and generally westerly along the boundaries of that lot to it's southwest corner; then generally westerly and northerly along the boundaries of former Mining Lease 7032 passing through Longitude 141.928902° East, Latitude 13.702673° South and Longitude 141.841402° East, Latitude 13.659619° South to Latitude 13.370600° South; then westerly to the eastern bank of the Watson River at Latitude 13.371366° South; then generally westerly along the southern bank of that river, across the mouths of creeks, to Longitude 141.723109 East; then north westerly to the easternmost point of an island severance of Lot 211 on SP241404 at approx Latitude 13.375191° South; then generally north easterly to the southernmost corner of Lot 34 on SP239441 and along the southeast boundaries of that lot, Lots 33, 41 and 40 on SP239441 to that lot's easternmost corner; then easterly to the southwest corner of Lot 7024 on MP41159; then easterly, north easterly, north westerly and again north easterly along the boundaries of that Lot back to the commencement point.

and

that part of Lot 653 on SP178000 north of the prolongation of the southern boundary and west of the prolongation of the southeast boundary of Lot 3 on SP241397.

To avoid doubt, the following are excluded from the Agreement Area:

- Sub Lease A as shown on AP9682.
- 30 metre wide road connecting Aurukun to the Peninsula Development Road.

**Note**

**Data Reference and source**

- Agreement boundary data compiled by National Native Title Tribunal based on data sourced from Department of Natural Resources and Mines.

- Native title determination application *QUD6001/1998 Wik and Wik-Way Peoples (QCD2000/006)* as determined in the Federal Court on 3 October 2000.
- Native title determination application *QUD6001/1998 Wik and Wik Way Native Title Determination No. 2 (QCD2004/002)* as determined in the Federal Court on 13 October 2004.
- Native title determination application *QUD6001/1998 Wik and Wik Way Native Title Determination No. 3 (QCD2004/003)* as determined in the Federal Court on 13 October 2004.
- Native title determination application *QUD6001/1998 Wik and Wik Way Native Title Determination No. 4 (QCD2012/010)* as determined in the Federal Court on 11 October 2012.
- Cadastre data sourced from Department of Natural Resources and Mines, Qld (1 August 2014).
- Rivers / Creeks based on cadastral data.
- Mining Tenure data sourced from Department of Natural Resources and Mines, Qld (*November 2004*).

**Reference datum**

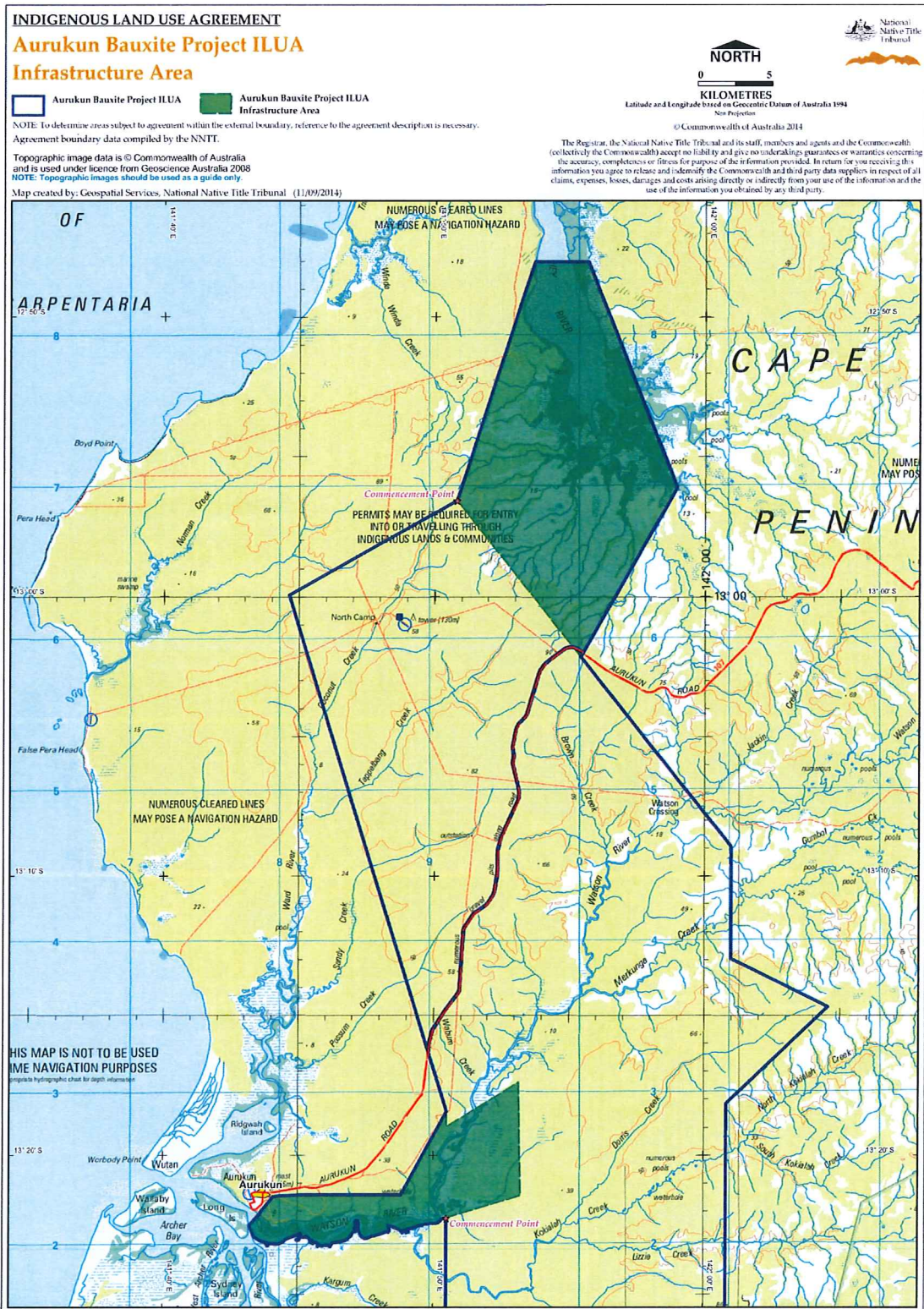
Geographical coordinates have been provided by the NNTT Geospatial Services and are referenced to the Geocentric Datum of Australia 1994 (GDA94), in decimal degrees and are based on the spatial reference data acquired from the various custodians at the time

**Use of Coordinates**

Where coordinates are used within the description to represent cadastral or topographical boundaries or the intersection with such, they are intended as a guide only. As an outcome to the custodians of cadastral and topographic data continuously recalculating the geographic position of their data based on improved survey and data maintenance procedures, it is not possible to accurately define such a position other than by detailed ground survey.  
Prepared by Geospatial Services, National Native Title Tribunal (11 September 2014)



## Part 2 – Agreement Area (Infrastructure) - Map



## Part 2 – Agreement Area (Infrastructure) - Written Description

The Agreement Area (Infrastructure) covers all the land and waters within the Determination Areas of:

- QUD6001/1998 Wik and Wik-Way Peoples (QCD2000/006);
- QUD6001/1998 Wik and Wik Way Native Title Determination No. 2 (QCD2004/002);

that falls within the external boundary described as:

Commencing at the southernmost corner of Lot 11 on SP266622, being the northernmost corner of former Mining Lease 7032 and extending north easterly along the northwest boundary of Lot 211 on SP241404 to Latitude 12.800522° South, being a point on the western bank of the Hey River; then east along that latitude to the eastern bank of that river; then generally southerly, passing through Longitude 141.982943° East, Latitude 12.935064° South to a point on the north eastern boundary of former Mining Lease 7032 at Latitude 13.035995° South; then north westerly back to the commencement point.

And

Commencing at a point on the western boundary of former Mining Lease 7032 at Latitude 13.370600° South and extending westerly to the eastern bank of the Watson River at Latitude 13.371366° South; then generally westerly along the southern bank of that river, across the mouths of creeks, to Longitude 141.723109 East; then north westerly to the easternmost point of an island severance of Lot 211 on SP241404 at approx Latitude 13.375191° South; then generally north easterly to the southernmost corner of Lot 34 on SP239441 and along the southeast boundaries of that lot, Lots 33, 41 and 40 on SP239441 to that lot's easternmost corner; then easterly to the southwest corner of Lot 7024 on MP41159; then easterly and north easterly along the boundaries of that lot to a corner at Latitude 13.307215° South; then southerly along the boundary of former Mining Lease 7032 to Latitude 13.316419° South; then north easterly, southerly and westerly back to the commencement point passing through the following coordinate points:

Longitude° East	Latitude° South
141.885833	13.289722
141.887207	13.357251

### Note

#### Data Reference and source

- Infrastructure boundary data compiled by National Native Title Tribunal based on data sourced from Department of Natural Resources and Mines.
- Native title determination application *QUD6001/1998 Wik and Wik-Way Peoples (QCD2000/006)* as determined in the Federal Court on 3 October 2000.
- Native title determination application *QUD6001/1998 Wik and Wik Way Native Title Determination No. 2 (QCD2004/002)* as determined in the Federal Court on 13 October 2004.
- Cadastre data sourced from Department of Natural Resources and Mines, Qld (1 August 2014).
- Rivers / Creeks based on cadastral data.
- Mining Tenure data sourced from Department of Natural Resources and Mines, Qld (November 2004).

#### Reference datum

Geographical coordinates have been provided by the NNTT Geospatial Services and are referenced to the Geocentric Datum of Australia 1994 (GDA94), in decimal degrees and are based on the spatial reference data acquired from the various custodians at the time

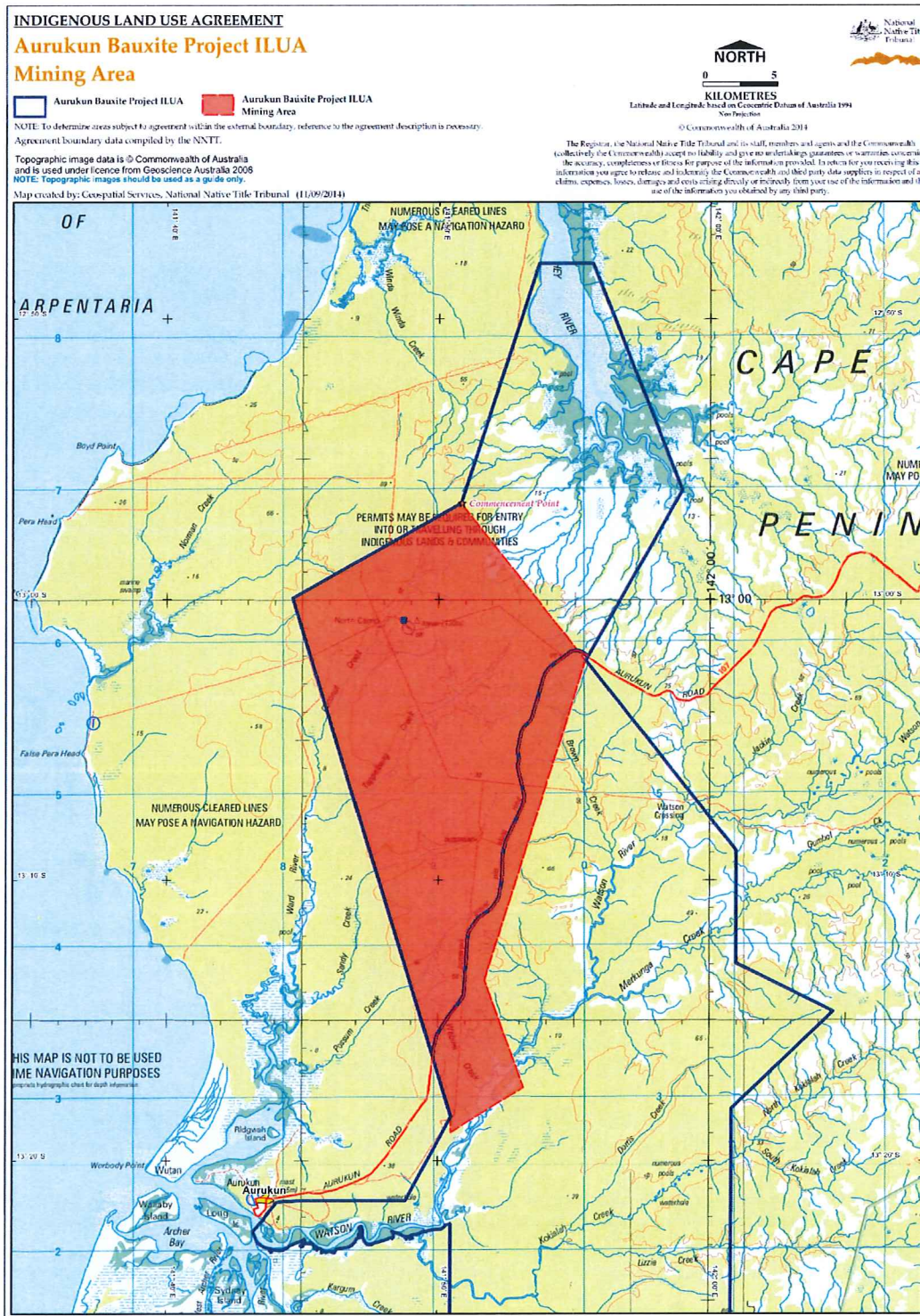
#### Use of Coordinates

Where coordinates are used within the description to represent cadastral or topographical boundaries or the intersection with such, they are intended as a guide only. As an outcome to the custodians of cadastral and topographic data continuously recalculating the geographic position of their data based on improved survey and data maintenance procedures, it is not possible to accurately define such a position other than by detailed ground survey.

Prepared by Geospatial Services, National Native Title Tribunal (11 September 2014))



### Part 3 – Agreement Area (Mining) - Map



File Path: P:\GEO\_INFO\Products\QLD\ILUA\2014\QIA2014\_035\_Aurukun\_Bauxite\_Project\_ILUA\GT2014\_1693\_Map&Desc\20140911\_QIA2014\_035\_Min\_Topo\_A3P.pdf  
 Map Ref: 20140911\_QIA2014\_035\_Topo\_Min\_A3P.pdf

## Part 3 – Agreement Area (Mining) – Written Description

The Agreement Area (Mining) covers all the land and waters within the Determination Area of:

- QUD6001/1998 Wik and Wik Way Native Title Determination No. 2 (QCD2004/002);

that falls within the external boundary described as:

Commencing at the southernmost corner of Lot 11 on SP266622, being the northernmost corner of former Mining Lease 7032 and extending south easterly along the boundary of that former Mining Lease 7032 to Latitude 13.035995° South; then generally southerly and south westerly passing through Longitude 141.861944° East, Latitude 13.225834° South and Longitude 141.885833° East, Latitude 13.289722° South to a point on the western boundary of former Mining Lease 7032 at Latitude 13.316419° South; then generally northerly to the eastern boundary and a corner of Lot 7024 on MP41159 at Latitude 13.307215° South; then north westerly and north easterly along the boundaries of that lot back to the commencement point.

The following are excluded from the Agreement Area (Mining):

- Sub Lease A as shown on AP9682.
- 30 metre wide road connecting Aurukun to the Peninsula Development Road.

### Note

#### Data Reference and source

- Mining boundary data compiled by National Native Title Tribunal based on data sourced from Department of Natural Resources and Mines.
- Native title determination application *QUD6001/1998 Wik and Wik Way Native Title Determination No. 2 (QCD2004/002)* as determined in the Federal Court on 13 October 2004.
- Cadastre data sourced from Department of Natural Resources and Mines, Qld (1 August 2014).
- Rivers / Creeks based on cadastral data.
- Mining Tenure data sourced from Department of Natural Resources and Mines, Qld (November 2004).

#### Reference datum

Geographical coordinates have been provided by the NNTT Geospatial Services and are referenced to the Geocentric Datum of Australia 1994 (GDA94), in decimal degrees and are based on the spatial reference data acquired from the various custodians at the time

#### Use of Coordinates

Where coordinates are used within the description to represent cadastral or topographical boundaries or the intersection with such, they are intended as a guide only. As an outcome to the custodians of cadastral and topographic data continuously recalculating the geographic position of their data based on improved survey and data maintenance procedures, it is not possible to accurately define such a position other than by detailed ground survey.

Prepared by Geospatial Services, National Native Title Tribunal (11 September 2014))