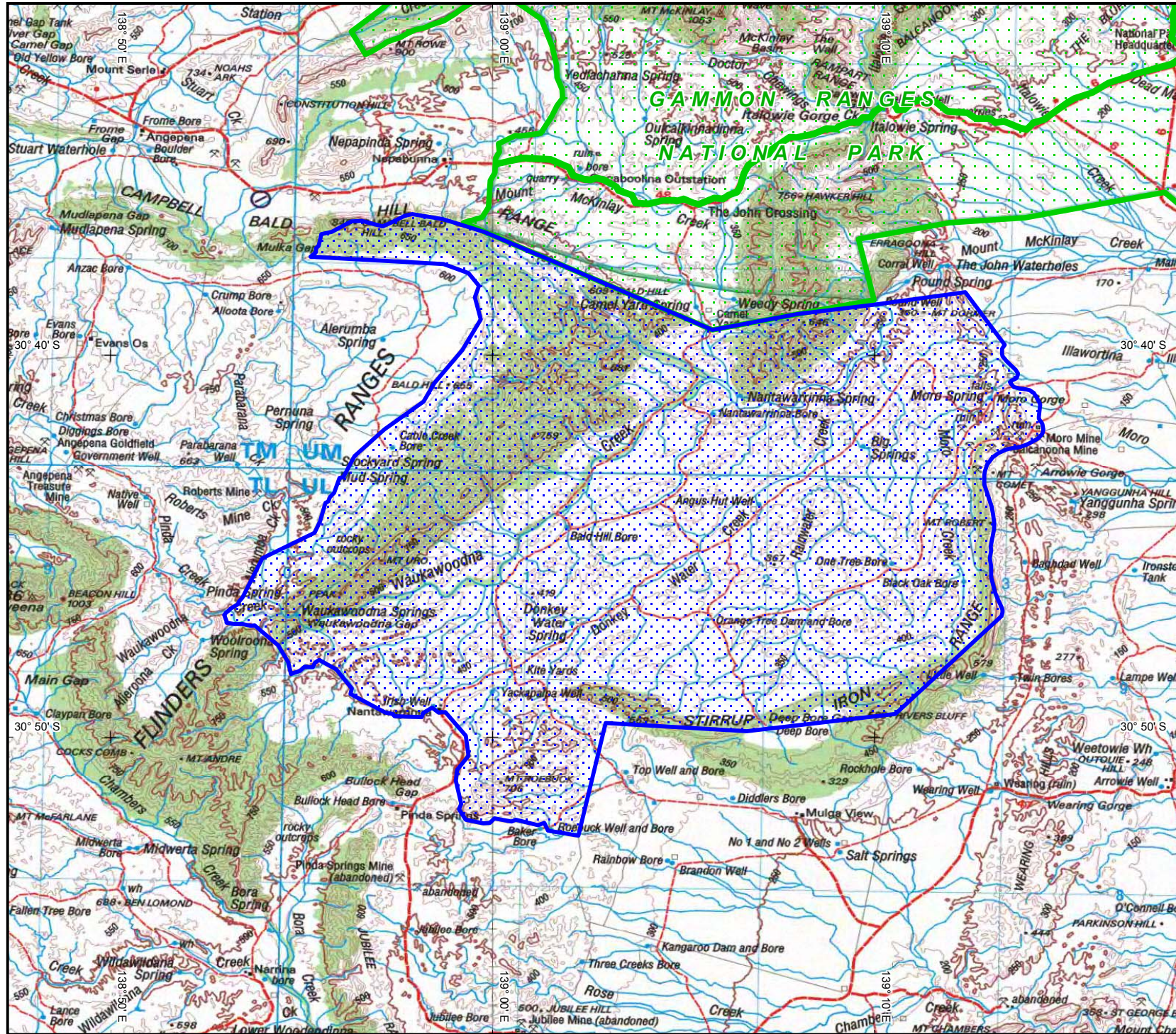


Agreements, Treaties & Negotiated Settlements: Nantawarrina Financial Assistance Agreement (1998)





For more information, refer to the Agreements, Treaties & Negotiated Settlements web site www.atns.net.au

Map created by: Geospatial Services, National Native Title Tribunal (27/10/2004)
 Topographic image data is © Commonwealth of Australia and is used under licence from Geoscience Australia
 NOTE: Topographic images should be used as a guide only.


Agreement boundary data compiled by NNTT based on spatial reference data supplied by Commonwealth Dept of the Environment and Heritage (2002).

Conservation estate data sourced from DEH, SA (2002).

P:\GEO_INFO\System\Melbourne Uni - Agreements Database\ATNS\Workspaces\A000495.WOR

-  Nantawarrina Indigenous Protected Area (geographic extent) = 589.939 sq km
-  Conservation Area

The Registrar, the National Native Title Tribunal and its staff and officers and the Commonwealth, accept no liability and give no undertakings, guarantees or warranties concerning the accuracy, completeness or fitness for purpose of the information provided.



Location Diagram

