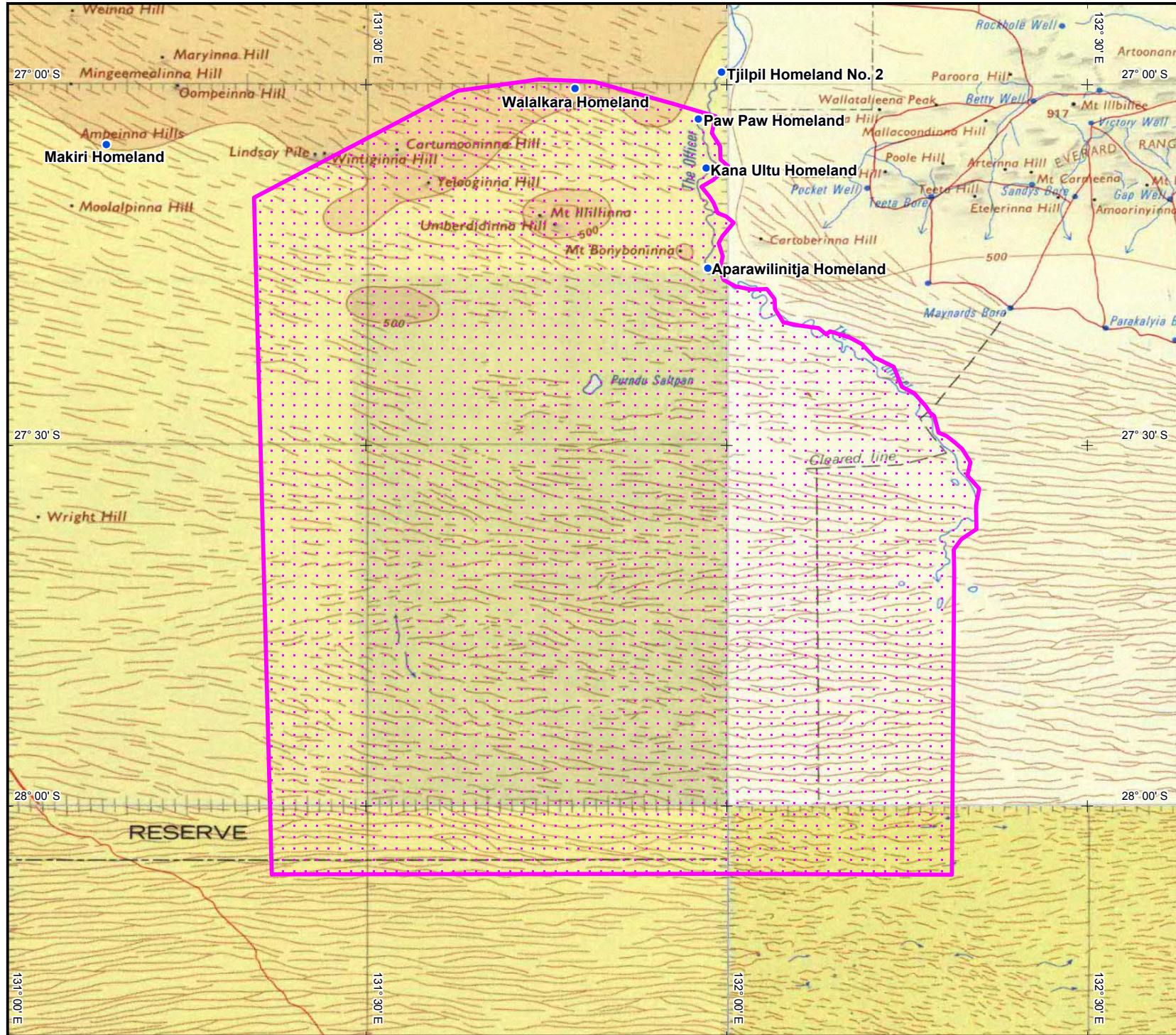


Agreements, Treaties & Negotiated Settlements: Walalkara Financial Assistance Agreement (2000)





For more information, refer to the Agreements, Treaties & Negotiated Settlements web site www.atns.net.au


Map created by: Geospatial Services, National Native Title Tribunal (28/10/2004)
 Topographic image data is © Commonwealth of Australia and is used under licence from Geoscience Australia
 NOTE: Topographic images should be used as a guide only.

Agreement boundary data compiled by NNTT based on spatial reference data supplied by Commonwealth Dept of the Environment and Heritage (2002).
 Localities data is © Commonwealth of Australia (Geoscience Australia) 2001.

P:\GEO_INFO\System\Melbourne Uni - Agreements Database\ATNS\Workspaces\A000502.WOR

-  Walalkara Indigenous Protected Area (geographic extent) = 9,968.282 sq km
-  Locality

The Registrar, the National Native Title Tribunal and its staff and officers and the Commonwealth, accept no liability and give no undertakings, guarantees or warranties concerning the accuracy, completeness or fitness for purpose of the information provided.



Location Diagram

