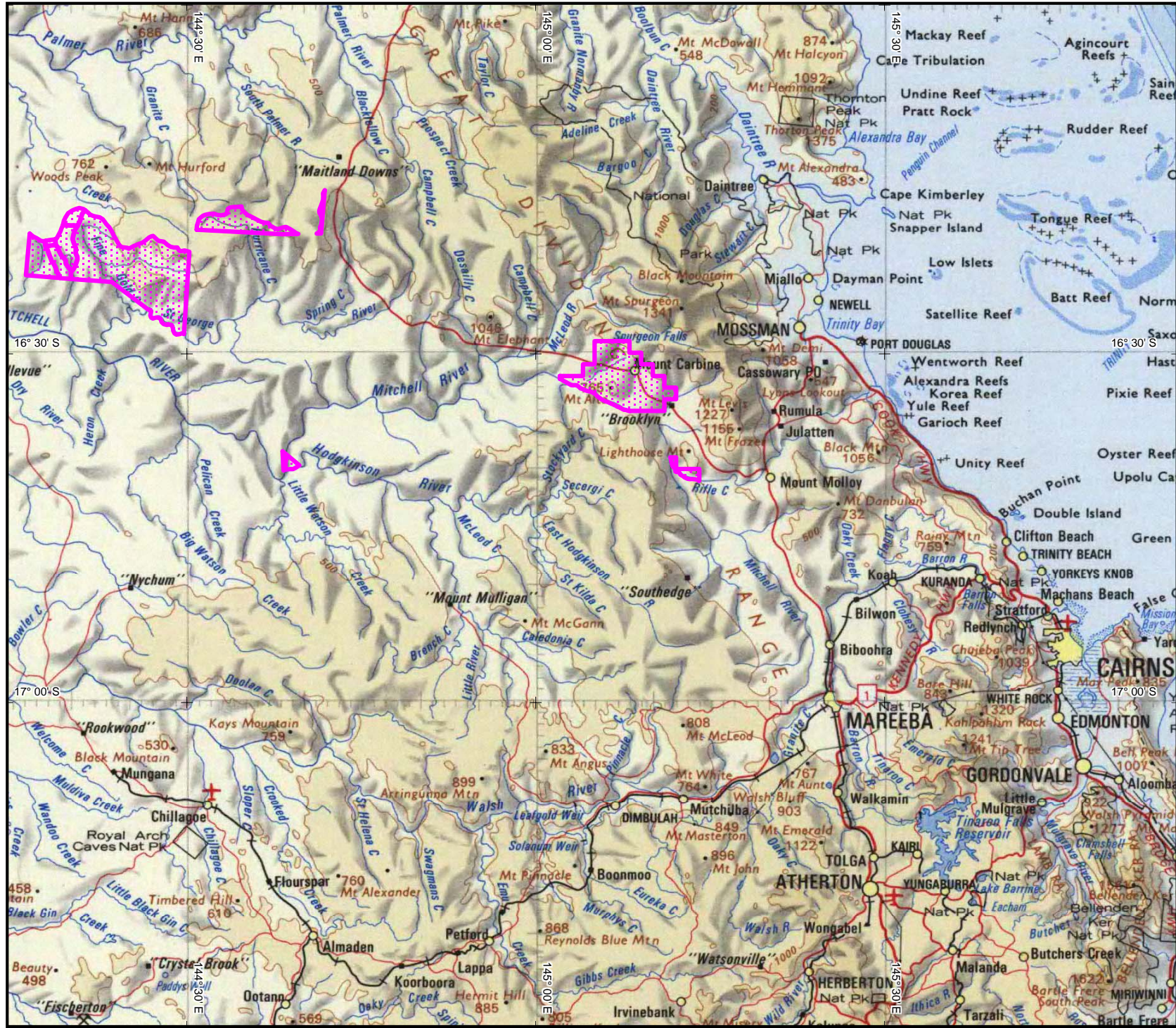


INDIGENOUS LAND USE AGREEMENT: Western Yalanji and Mareeba Shire Council ILUA (QI2005/007)



QI2005/007
 Western Yalanji and Mareeba Shire Council
 Extent of registered agreement as per the Register of Indigenous Land Use Agreements.

For more information, refer to the Tribunal web site
www.nntt.gov.au

Map created by: Geospatial Services,
 National Native Title Tribunal (26/07/2006).

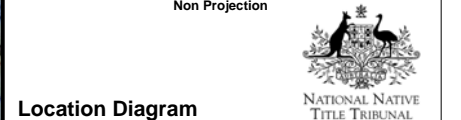

Topographic image data is © Commonwealth of
 Australia and is used under licence from
 Geoscience Australia.

NOTE: Topographic images should be used as a guide only.

Agreement boundary data compiled by NNTT
 based on spatial reference data supplied by
 various providers.

P:\IGEO_INFO\Products\QLD\VLUA\2005\1
 QI2005_007 Western Yalanji and Mareeba Shire Council
 Mapping\2006_1162_A4L\QI2005_007_A4L.wor

The Registrar, the National Native Title Tribunal and
 its staff and officers and the Commonwealth, accept no
 liability and give no undertakings, guarantees or
 warranties concerning the accuracy, completeness or
 fitness for purpose of the information provided.



Location Diagram

