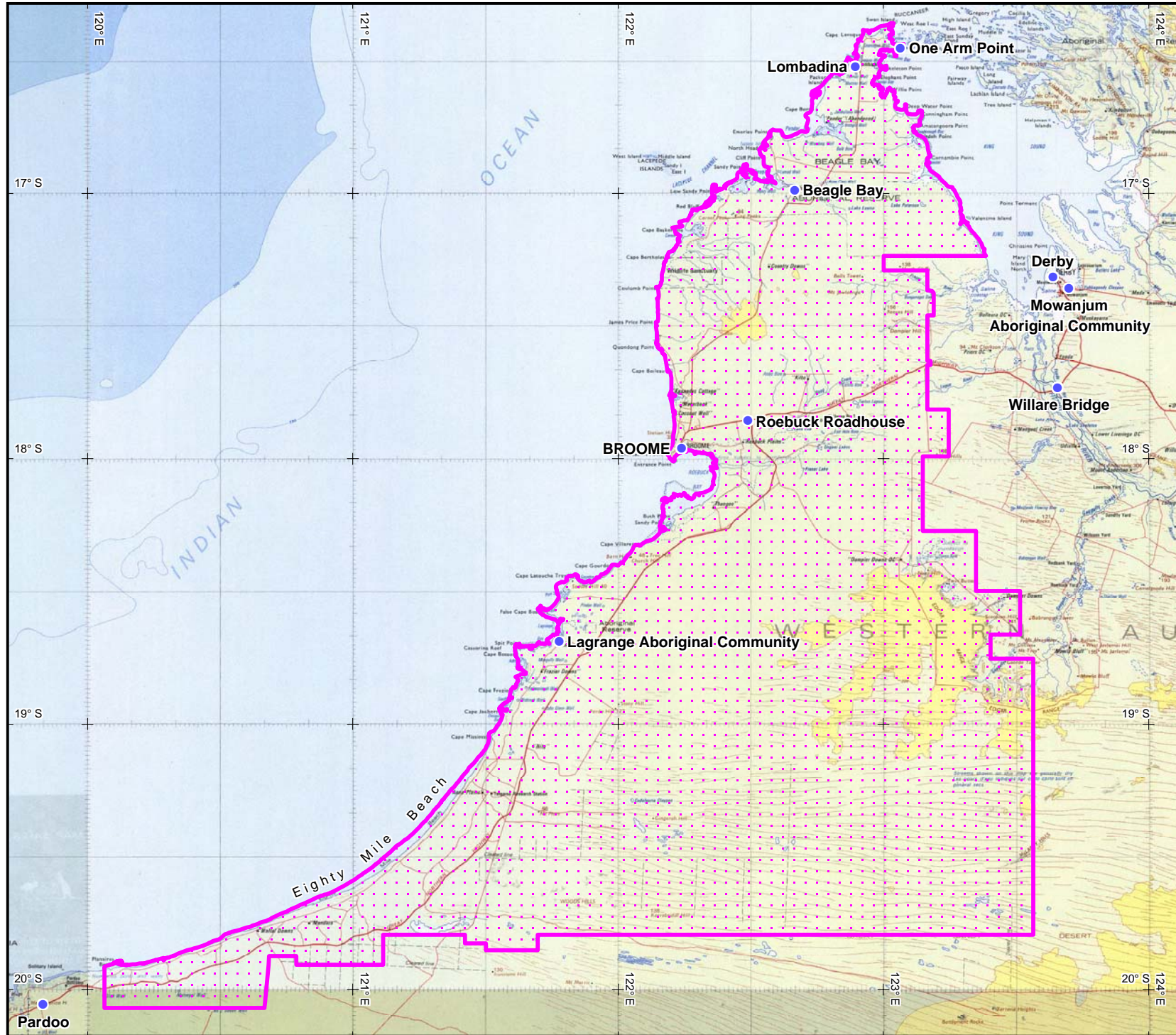


Agreements, Treaties & Negotiated Settlements: Rubibi Interim Agreement with the Shire of Broome (1996)




For more information, refer to the Agreements, Treaties & Negotiated Settlements web site www.atns.net.au


Map created by: Geospatial Services, National Native Title Tribunal (16/12/2004).

Topographic image data is © Commonwealth of Australia and is used under licence from Geoscience Australia


NOTE: Topographic images should be used as a guide only.

P:\GEO_INFO\System\Melbourne Uni - Agreements Database\ATNS\Workspaces\A000042.WOR

 Shire of Broome
Source: DLI, WA (2003).

 Locality
Source: Geoscience Australia (Cmnlwth) 1998.

The Registrar, the National Native Title Tribunal and its staff and officers and the Commonwealth, accept no liability and give no undertakings, guarantees or warranties concerning the accuracy, completeness or fitness for purpose of the information provided.



NATIONAL NATIVE TITLE TRIBUNAL

Location Diagram

