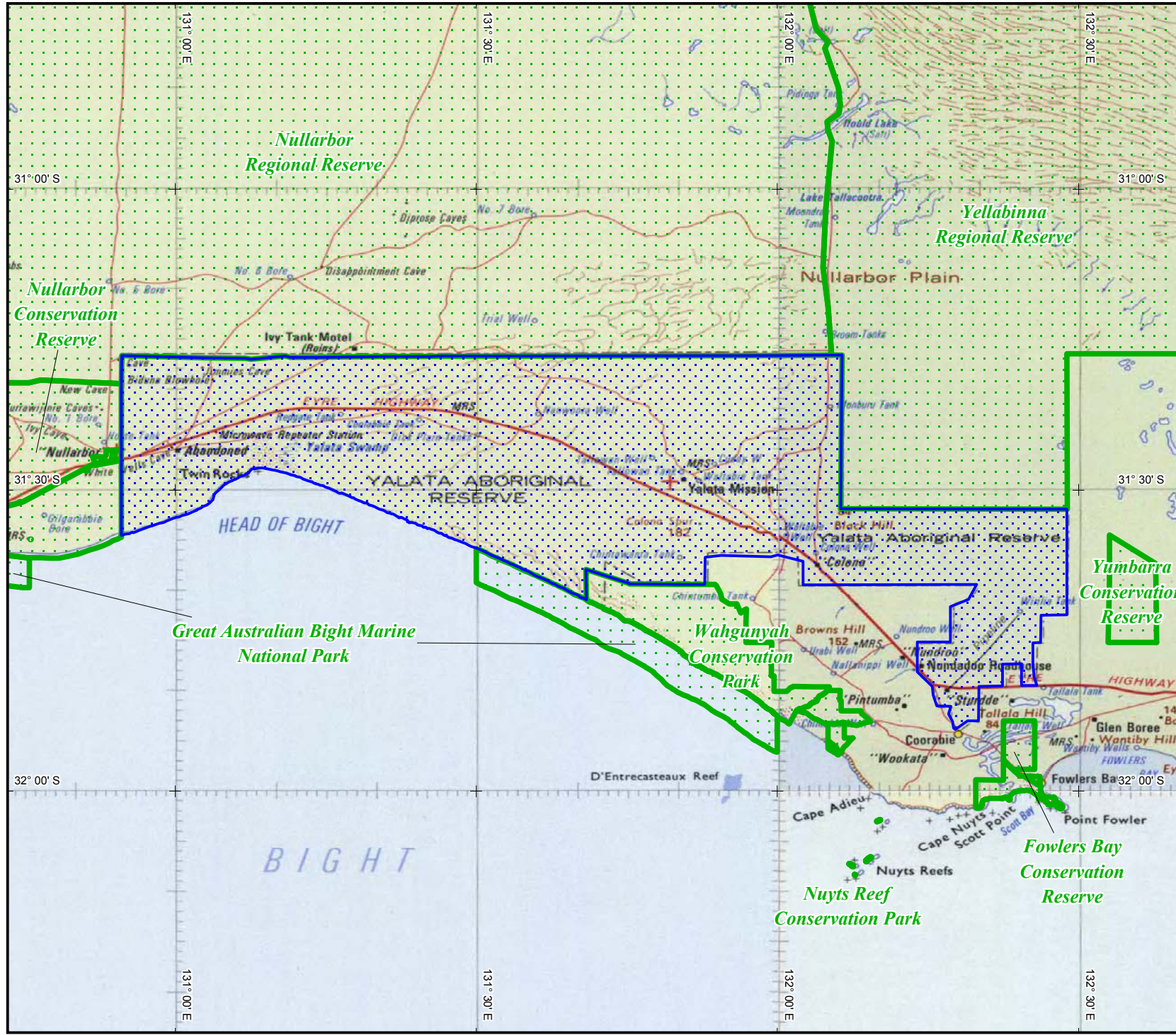


# Agreements, Treaties & Negotiated Settlements: Yalata Financial Assistance Agreement (1999)





For more information, refer to the Agreements, Treaties & Negotiated Settlements web site [www.atns.net.au](http://www.atns.net.au)


Map created by: Geospatial Services, National Native Title Tribunal (28/10/2004)  
 Topographic image data is © Commonwealth of Australia and is used under licence from Geoscience Australia  
 NOTE: Topographic images should be used as a guide only.

Agreement boundary data compiled by NNTT based on spatial reference data supplied by Commonwealth Dept of the Environment and Heritage (2002).  
 Conservation estate data sourced from Dept of Environment and Heritage, SA (2002).

P:\GEO\_INFO\System\Melbourne Uni - Agreements Database\ATNS\Workspaces\A000504.WOR

-  Yalata Indigenous Protected Area (geographic extent) = 4,670.199 sq km
-  Conservation Area

The Registrar, the National Native Title Tribunal and its staff and officers and the Commonwealth, accept no liability and give no undertakings, guarantees or warranties concerning the accuracy, completeness or fitness for purpose of the information provided.



Latitude and Longitude based on Geocentric Datum of Australia 1994  
 Non Projection



Location Diagram

