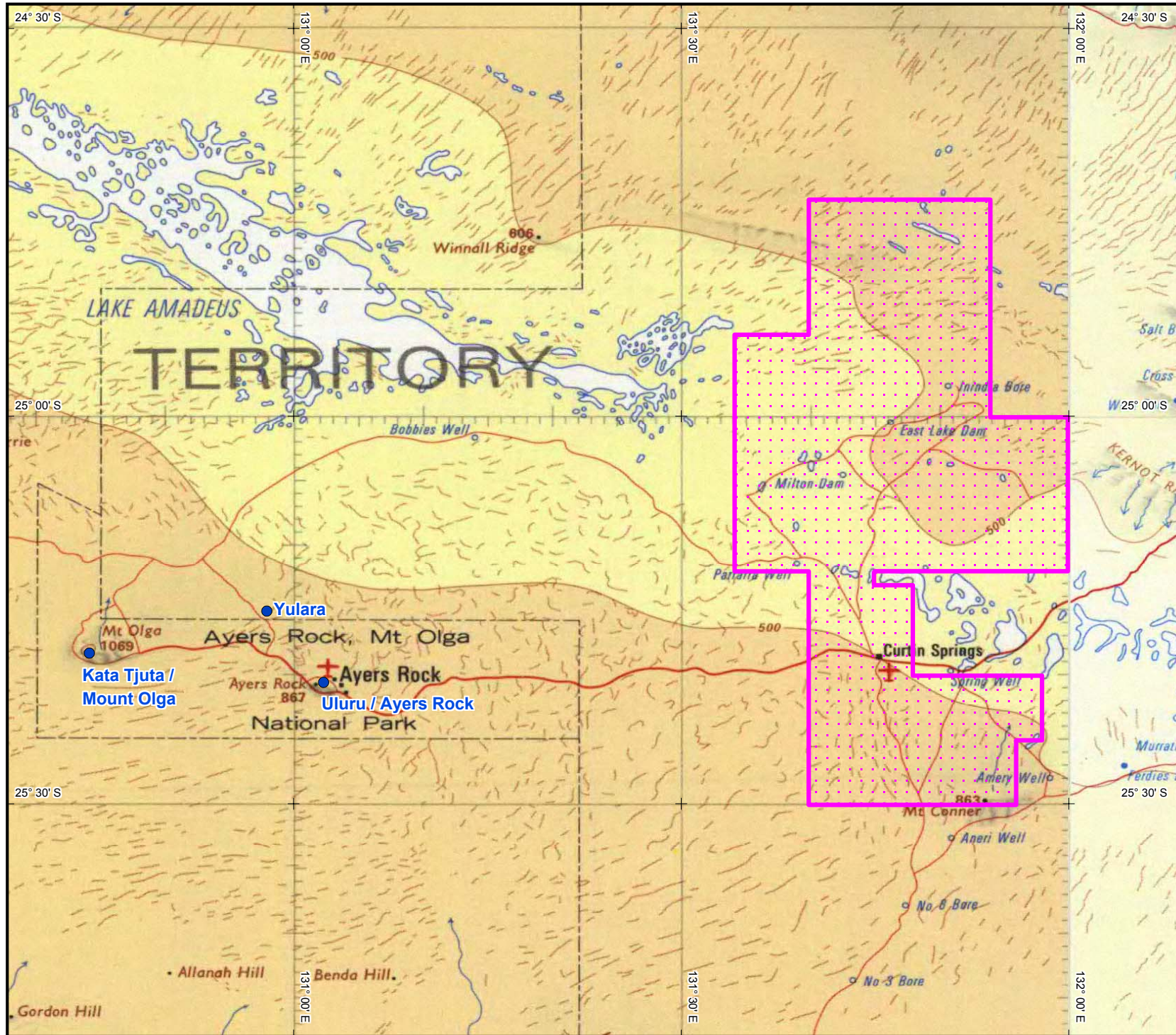




INDIGENOUS LAND USE AGREEMENT: BHP Minerals Pty Ltd/CLC - Curtin Springs (DI2001/006)



 Area of Agreement (geographic extent) = 2528.7 sq km

Extent of registered agreement as per the Register of Indigenous Land Use Agreements.

 Locality

For more information, refer to the Tribunal web site www.nntt.gov.au

Map created by: Geospatial Analysis & Mapping Branch, National Native Title Tribunal (27/04/2004)

Topographic image and Locality data is © Commonwealth of Australia and is used under licence from Geoscience Australia.

NOTE: Topographic images should be used as a guide only.

Agreement boundary data compiled by NNTT based on spatial reference data supplied by DBIRD (NT).

P:\GEO_INFO\Individual A4 Maps\LUAs\Workspaces\DI2001_006.WOR

The Registrar, the National Native Title Tribunal and its staff and officers and the Commonwealth, accept no liability and or give no undertakings, guarantees or warranties concerning the accuracy, completeness or fitness for purpose of the map.



Latitude and Longitude based on Geocentric Datum of Australia 1994.
Non Projection



NATIONAL NATIVE TITLE TRIBUNAL

Location Diagram

