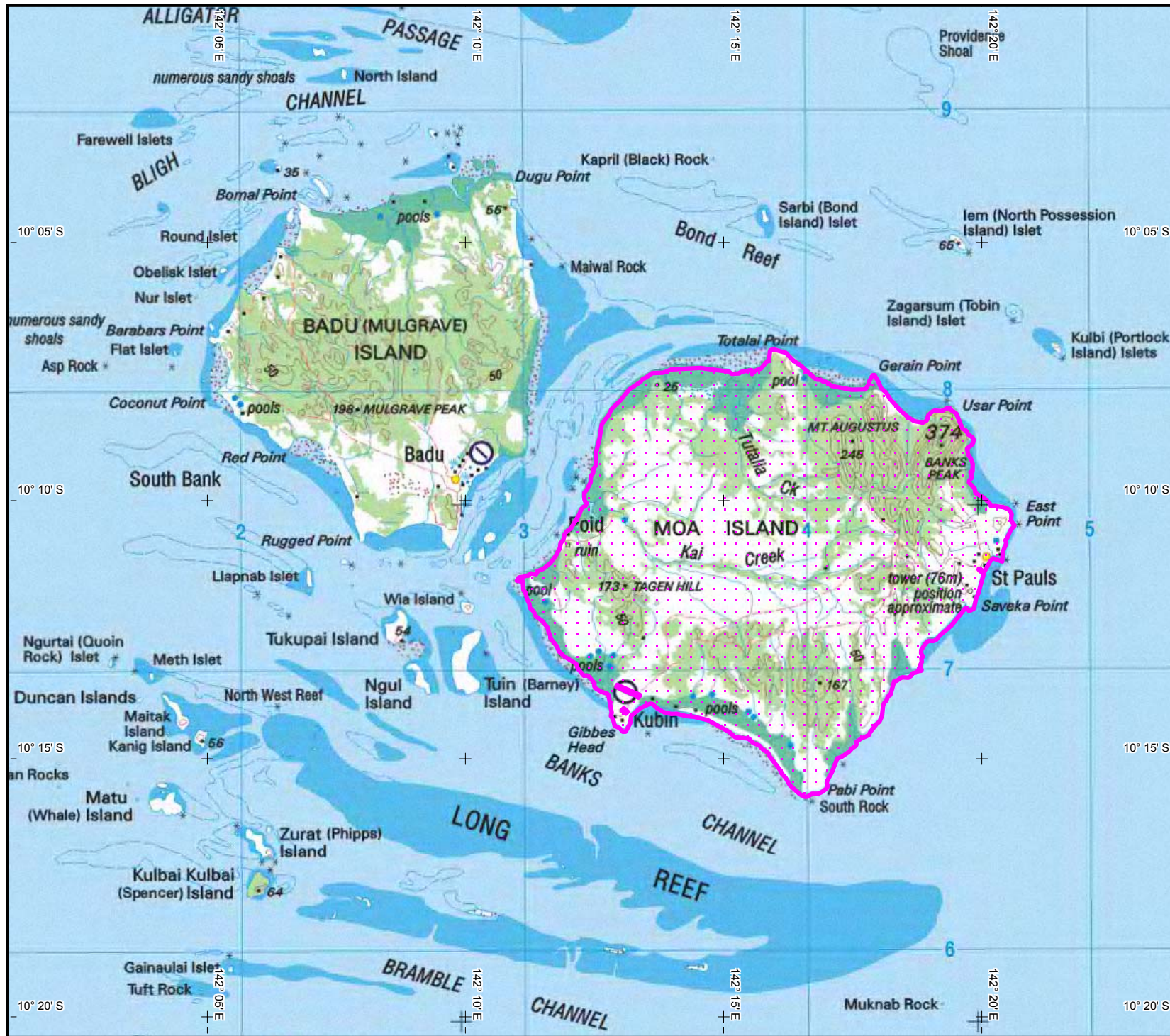



INDIGENOUS LAND USE AGREEMENT: **Telstra and Moa Island ILUA (QI2001/005)**



 Area of Agreement (geographic extent) = 170.893 sq km

Extent of registered agreement as per the Register of Indigenous Land Use Agreements.

For more information, refer to the Tribunal web site www.nntt.gov.au

Map created by: Geospatial Analysis & Mapping Branch, National Native Title Tribunal (30/04/2004).


Topographic image data is © Commonwealth of Australia and is used under licence from Geoscience Australia.

NOTE: Topographic images should be used as a guide only.

Agreement boundary data compiled by NNTT.

P:\GEO_INFO\Individual A4 Maps\ILUAs\Workspaces\QI2001_005.WOR

The Registrar, the National Native Title Tribunal and its staff and officers and the Commonwealth, accept no liability and or give no undertakings, guarantees or warranties concerning the accuracy, completeness or fitness for purpose of the map.



NATIONAL NATIVE TITLE TRIBUNAL

Location Diagram

