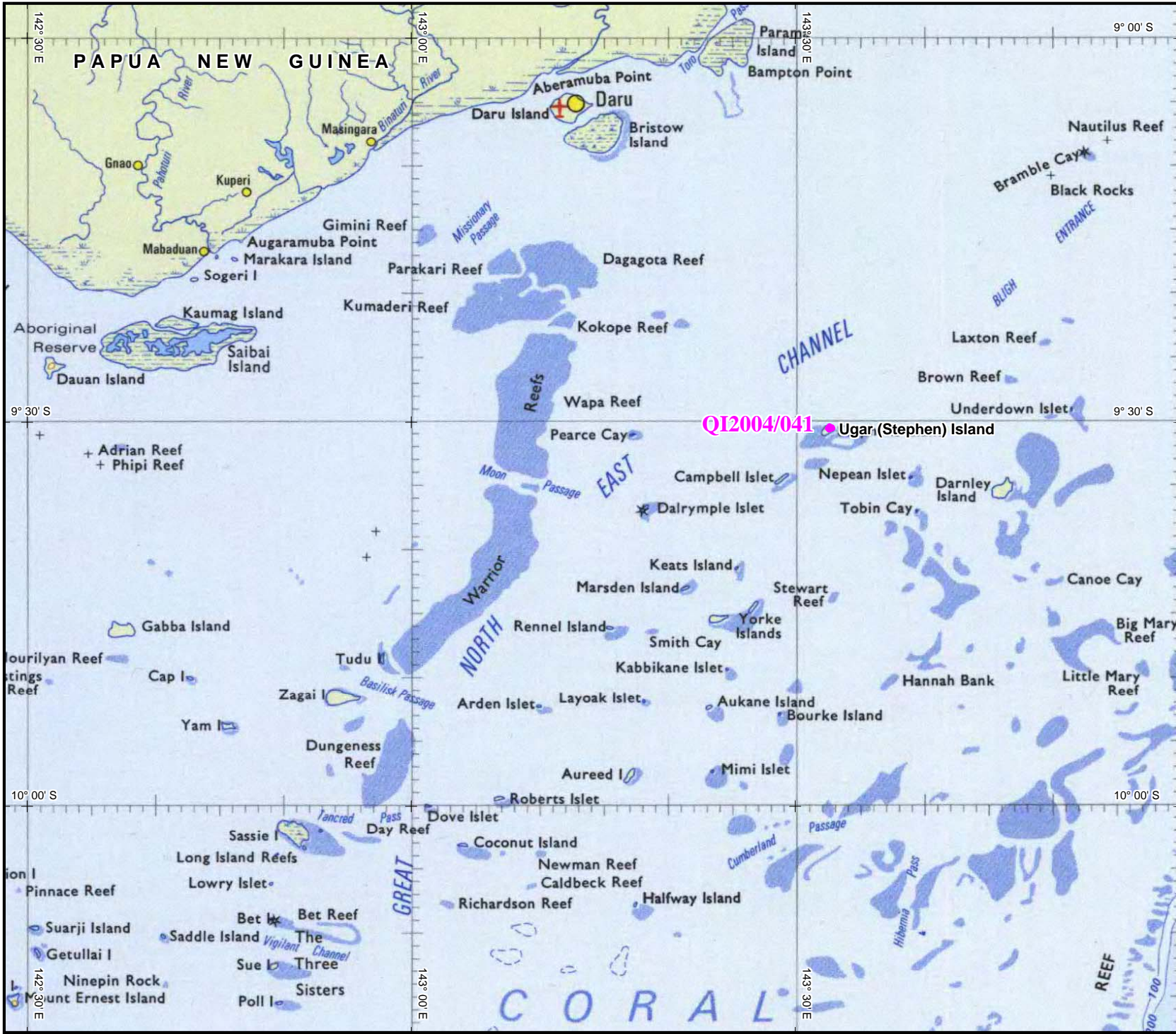


# INDIGENOUS LAND USE AGREEMENT: Ugar Stephen Islanders and State of Qld ILUA (QI2004/041)





QI2004/041  
 Ugar Stephen Islanders  
 and State of Qld ILUA  
 Extent of registered agreement as per the  
 Register of Indigenous Land Use Agreements.

For more information, refer to the Tribunal web site  
[www.nntt.gov.au](http://www.nntt.gov.au)

Map created by: Geospatial Services,  
 National Native Title Tribunal (24/05/2005).  
 Agreement boundary data compiled by NNTT  
 based on data supplied by Dept of Natural  
 Resources & Mines, Qld (2003).  
 Topographic image data is © Commonwealth of  
 Australia and is used under licence from  
 Geoscience Australia.  
 NOTE: Topographic images should be used as a guide only.

P:\GEO\_INFO\Individual A4 Maps\VLUAs\Workspaces\  
 QI2004\_041.WOR

The Registrar, the National Native Title Tribunal and  
 its staff and officers and the Commonwealth, accept  
 no liability and give no undertakings, guarantees or  
 warranties concerning the accuracy, completeness or  
 fitness for purpose of the information provided.



Location Diagram

