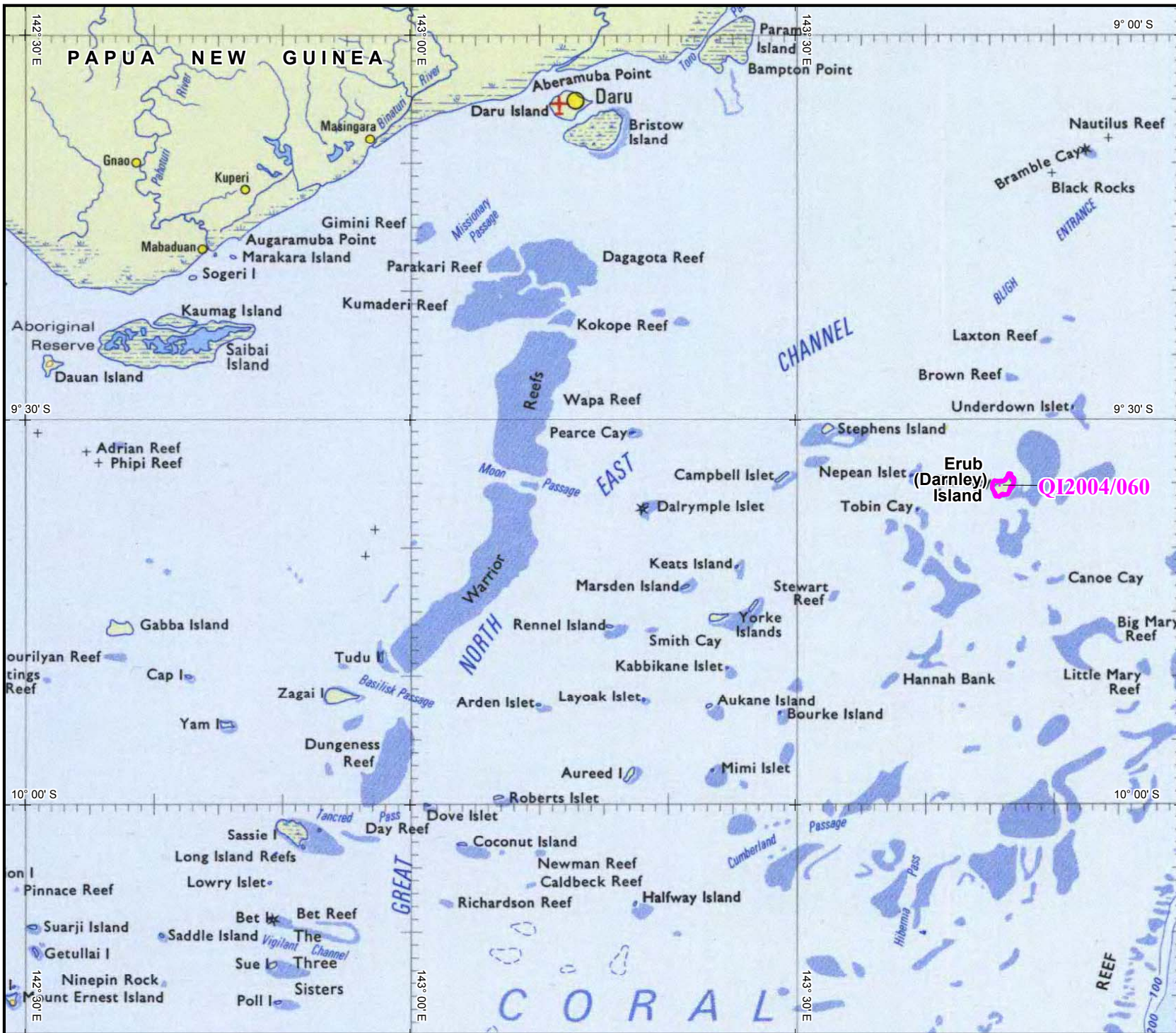



INDIGENOUS LAND USE AGREEMENT: **Telstra and Erubam Le ILUA (QI2004/060)**



 Area of Agreement (all land and waters on Erub Island to the High Water Mark)
 Extent of registered agreement as per the Register of Indigenous Land Use Agreements.

For more information, refer to the Tribunal web site www.nntt.gov.au

Map created by: Geospatial Services, National Native Title Tribunal (23/06/2005).

Agreement boundary data compiled by NNTT based on data supplied by Dept of Natural Resources & Mines, Qld (2003).



Topographic image data is © Commonwealth of Australia and is used under licence from Geoscience Australia.

NOTE: Topographic images should be used as a guide only.

The "High Water Mark" has the meaning given in the Land Act 1994 (QLD).

P:\GEO_INFO\Individual A4 Maps\ILLUAs\Workspaces\QI2004_060.WOR

The Registrar, the National Native Title Tribunal and its staff and officers and the Commonwealth, accept no liability and give no undertakings, guarantees or warranties concerning the accuracy, completeness or fitness for purpose of the information provided.



Location of QI2004/060

