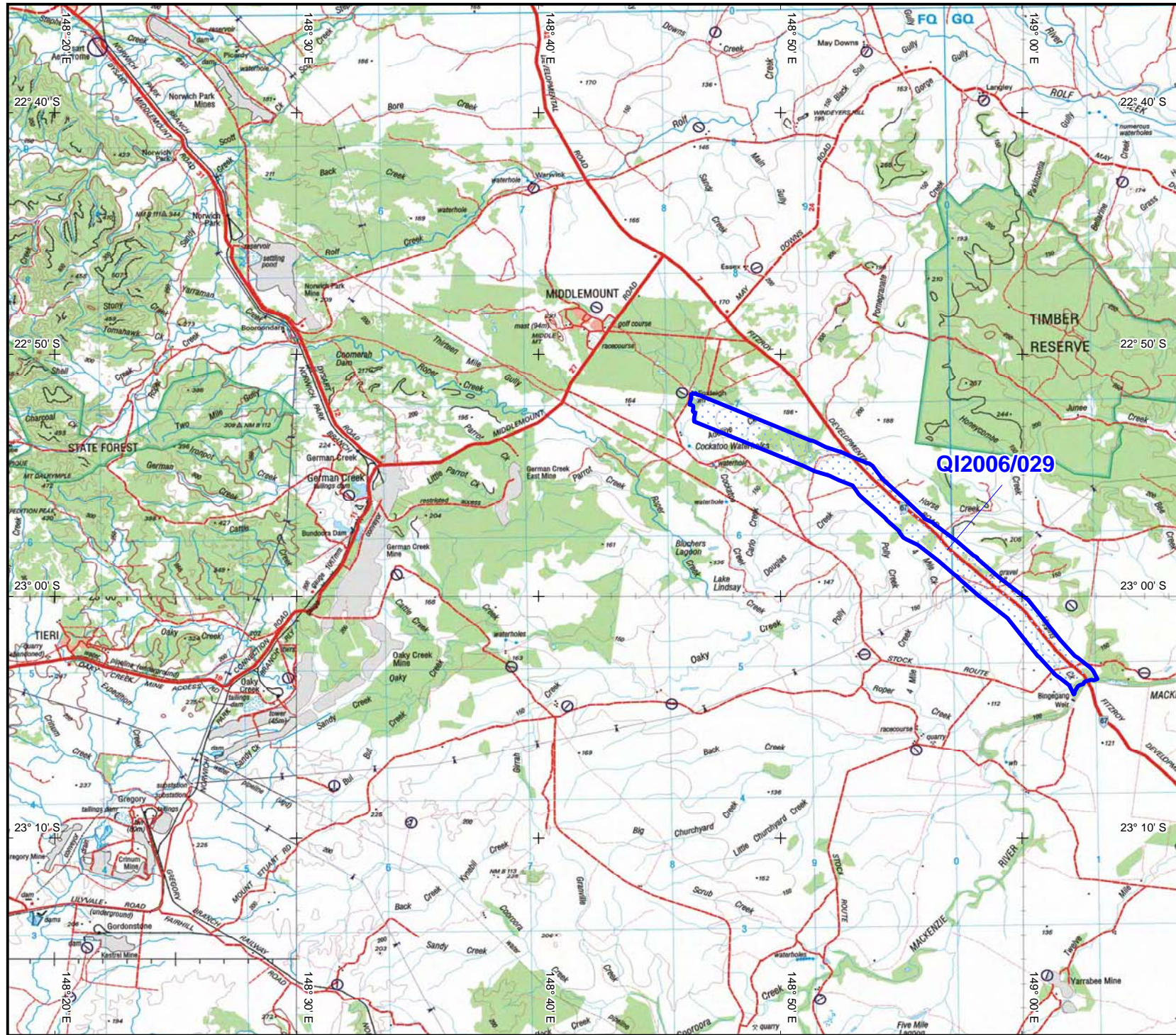



INDIGENOUS LAND USE AGREEMENT Enertrade - SBK CQGP Agreement (QI2006/029)



 Area of Agreement (geographic extent) = 71.31 sq km

Extent of registered agreements as per the Register of Indigenous Land Use Agreements.


For more information, refer to the Tribunal web site www.nntt.gov.au

Map created by: Geospatial Services, National Native Title Tribunal (01/12/2006)

Agreement boundary data compiled by NNTT. Topographic image data is © Commonwealth of Australia and is used under licence from Geoscience Australia. Currency is per date stamp of map NOTE: Topographic images should be used as a guide only.

Filepath: P:\GEO_INFO\Products\QLD\ILUA\2006\QI2006_029 Enertrade - SBK CQGP Agreement Mapping\2006_2269_WebMap\QI2006-029_2006-2269.WOR
Geotrack: 2006\2269
Map Ref: QI2006-029_2006-2269_A4L.pdf

Copyright © Commonwealth of Australia
The Registrar, the National Native Title Tribunal and its staff and officers and the Commonwealth, accept no liability and give no undertakings, guarantees or warranties concerning the accuracy, completeness or fitness for purpose of the information provided.



Location Diagram

