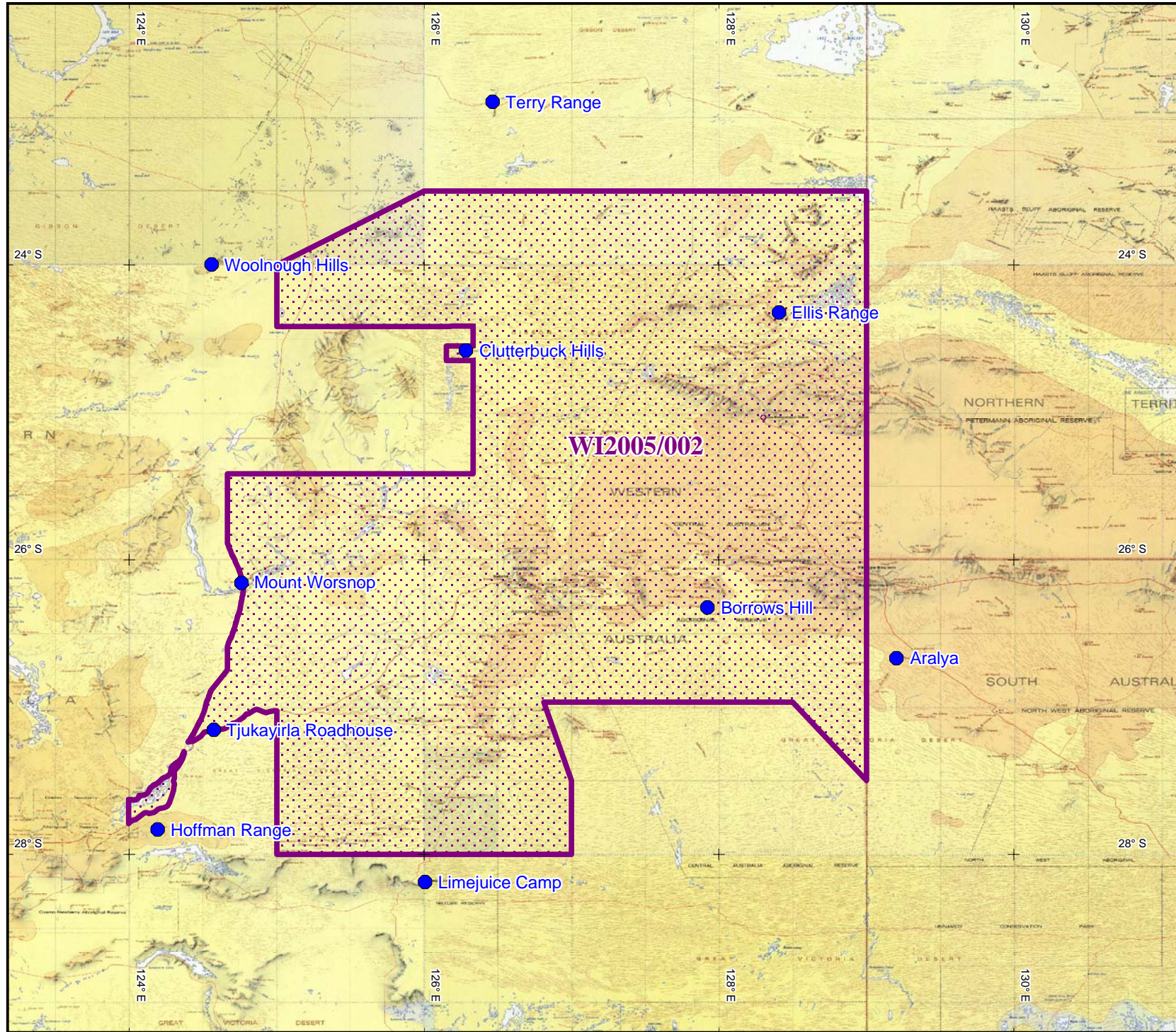




**INDIGENOUS LAND USE AGREEMENT**    **Airservices Australia - Ngaanyatjarra ILUA (WI2005/002)**



 Area of Agreement (geographic extent) = 167, 755.46 sq km

Extent of registered agreement as per the Register of Indigenous Land Use Agreements

 Locality

For more information, refer to the Tribunal website [www.nntt.gov.au](http://www.nntt.gov.au)

Map created by: Geospatial Services, National Native Title Tribunal (18/04/2006)

Topographic image data is © Commonwealth of Australia and is used under licence from Geoscience Australia. Currency is per date stamp of map

NOTE: Topographic images should be used as a guide only.

Agreement boundary data compiled by NNTT based on spatial reference data supplied by Dept of Land Information, WA.

Filepath: E:\GeoInfo\Products\WA\ILUA\2005\WI2005\_002\2006\_0188\WI2005-002\_2006-0188\_A4L\_WOR  
Geotrack: 2006/0188

Copyright © Commonwealth of Australia  
The Registrar, the National Native Title Tribunal and its staff and officers and the Commonwealth, accept no liability and give no undertakings, guarantees or warranties concerning the accuracy, completeness or fitness for purpose of the information provided.



0 200

**KILOMETRES**

Latitude and Longitude based on Geocentric Datum of Australia 1994  
Non Projection



NATIONAL NATIVE TITLE TRIBUNAL

**Location Diagram**

