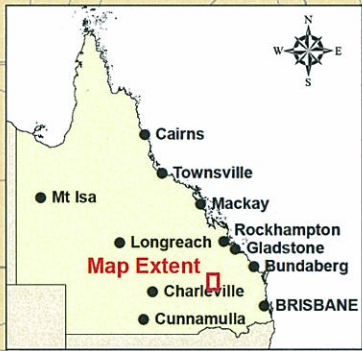
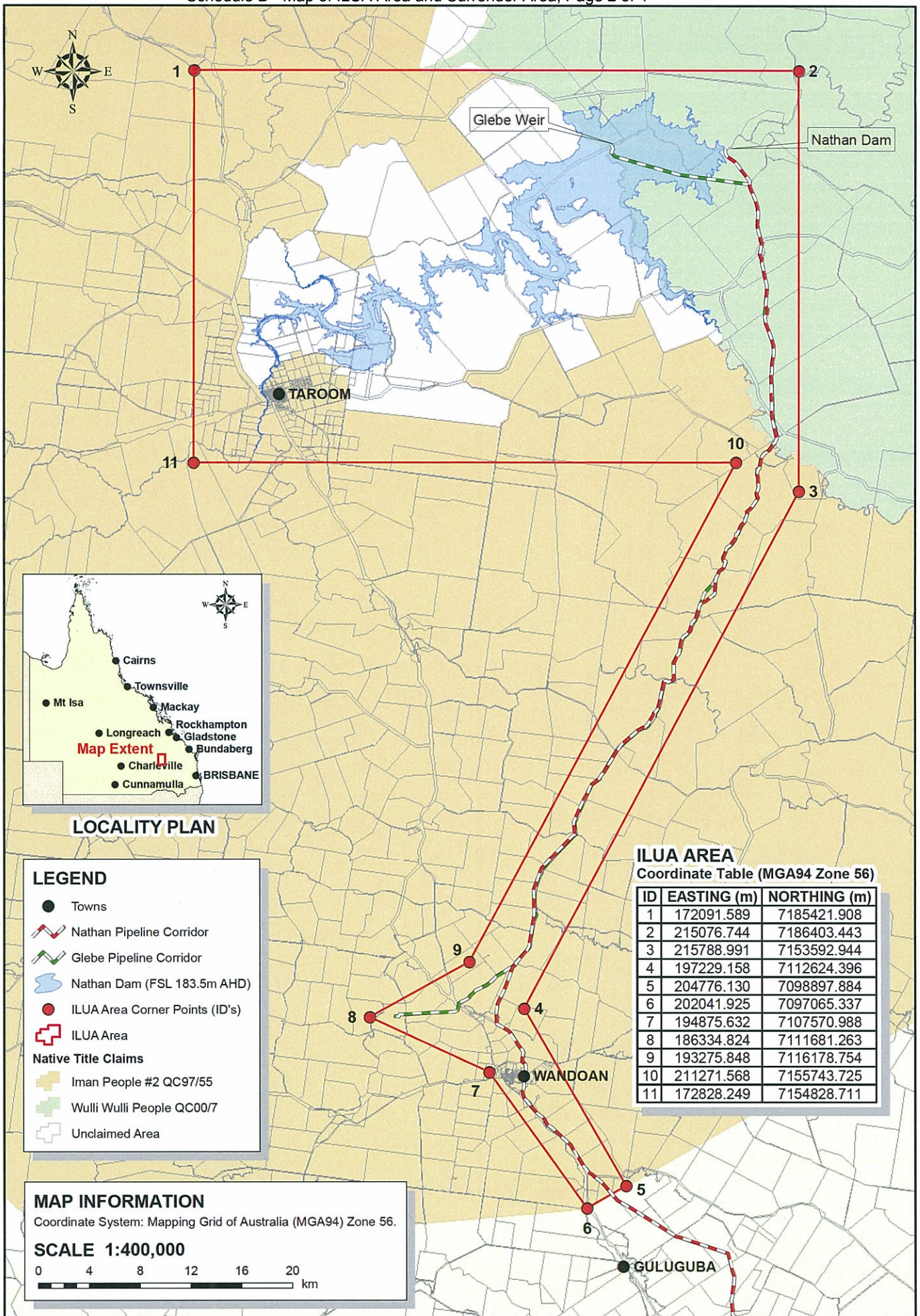


# Schedule B - Map of ILUA Area and Surrender Area

---

## 1. ILUA Area

While every care is taken to ensure the accuracy of this product, SunWater makes no representations or warranties about its accuracy, reliability, completeness or suitability for any particular purpose and disclaims all responsibility and all liability (including without limitation, liability in negligence) for all expenses, losses, damages (including indirect or consequential damage) and costs which you might incur as a result of the product being inaccurate or incomplete in any way and for any reason.



LOCALITY PLAN

**LEGEND**

- Towns
- Nathan Pipeline Corridor
- Glebe Pipeline Corridor
- Nathan Dam (FSL 183.5m AHD)
- ILUA Area Corner Points (ID's)
- ILUA Area
- Native Title Claims
- Iman People #2 QC97/55
- Wulli Wulli People QC00/7
- Unclaimed Area

**ILUA AREA**


Coordinate Table (MGA94 Zone 56)

ID	EASTING (m)	NORTHING (m)
1	172091.589	7185421.908
2	215076.744	7186403.443
3	215788.991	7153592.944
4	197229.158	7112624.396
5	204776.130	7098897.884
6	202041.925	7097065.337
7	194875.632	7107570.988
8	186334.824	7111681.263
9	193275.848	7116178.754
10	211271.568	7155743.725
11	172828.249	7154828.711

**MAP INFORMATION**

Coordinate System: Mapping Grid of Australia (MGA94) Zone 56.

**SCALE 1:400,000**



Document: T:\Asset Solutions\Dev-SunWater\P-ASWP-0026-AA-01-02 Nathan Dam Prelim Design & Business Case\Drawings\ArcMap\lual2406766.mxd  
 Printed: Monday, August 27 2012 02:33:30 PM

MAP PRODUCED BY:  
 INFRASTRUCTURE DEVELOPMENT  
 GIDDY RD, AYR QLD 4807

DRAWN	DESIGNED
CHECKED	CHECKED
APPROVED	
<b>B. Stephens</b>	
3/4/2012	

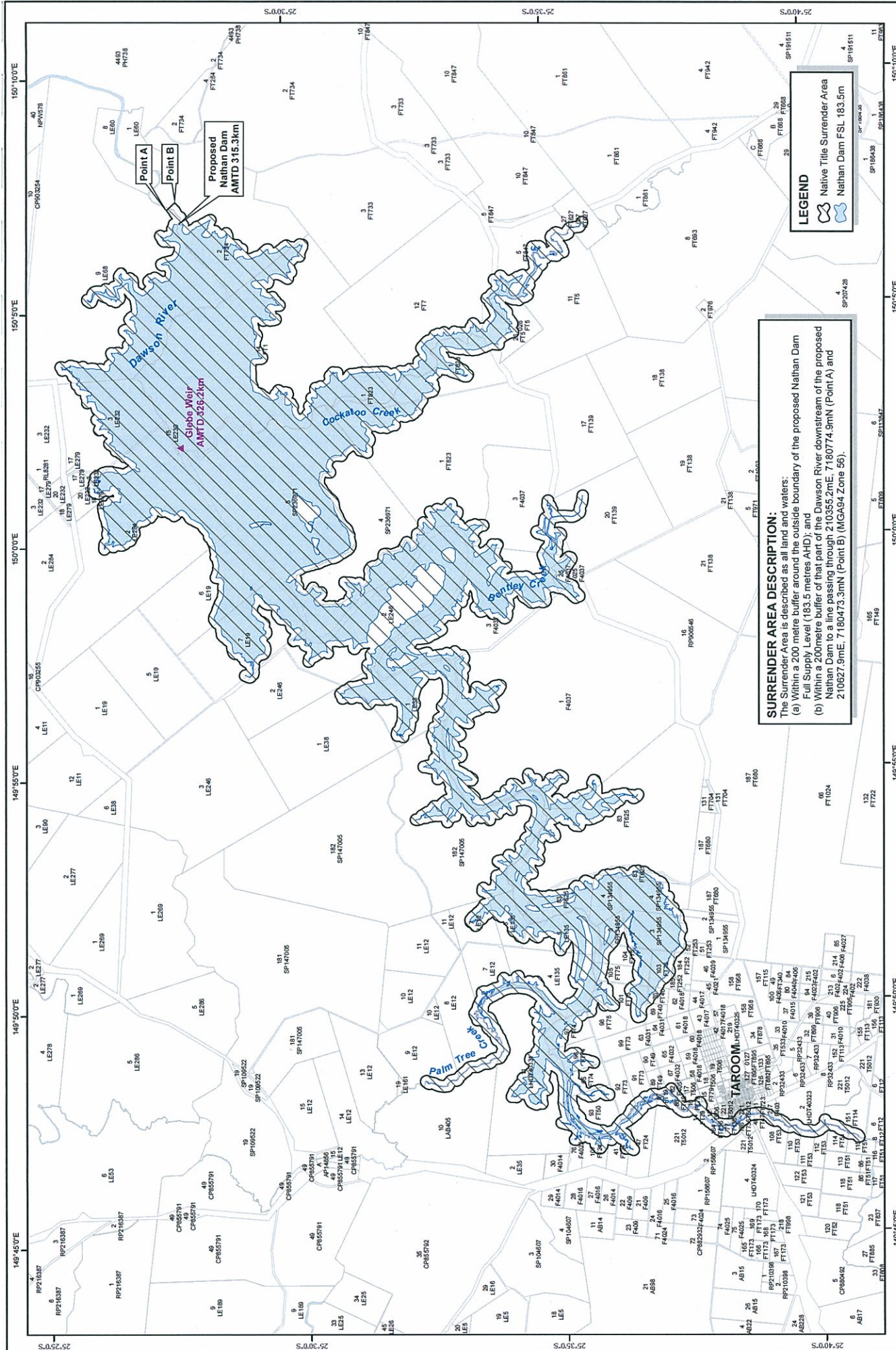


©SUNWATER LIMITED  
 ACN 131 034 985

**NATHAN DAM AND PIPELINES PROJECT  
 INDIGENOUS LAND USE AGREEMENT  
 (ILUA) AREA**

CONTRACT NUMBER
DRAWING NUMBER
<b>240676</b>
DATE JANUARY 2012
A B

## 2. Surrender Area



<b>MAP INFORMATION</b> Coordinate System: Geocentric Datum of Australia (GDA94).		<b>SCALE (A3 SIZE)</b> 0 1 2 3 4 5 6 km 1:125,000	<b>DESIGNED</b> DRAWN: IDH CHECKED: [ ] APPROVED: B STEPHENS DATE: 24/5/2012	<b>CONTRACT NUMBER</b> 241550
<b>REVISION</b>		<b>REMARKS</b>		<b>DATE</b>
27/6/12	C	SURRENDER AREA DESCRIPTION	IDH	BS
8/6/12	B	SURRENDER AREA DESCRIPTION	IDH	BS
5/6/12	A	UPDATED	IDH	BS