







**INDIGENOUS LAND USE AGREEMENT**

**Goonyandi and  
Mary Kathleen Dixon**

-  Agreement Area
-  WAD6008/00 Goonyandi Combined 2 (WC00/10)

**Land Tenure**

-  Other Lease
-  Pastoral Lease
-  Reserve/Park
-  Unallocated Crown Land

Map created by: Geospatial Services,  
National Native Title Tribunal (08/11/2013)

Agreement boundary data compiled by NNTT or sourced  
from Landgate (WA).

Application boundary data sourced from & used with  
the permission of Landgate, WA.

Non-Freehold data sourced from Landgate, WA (Aug 2013)  
Topographic vector data is © Commonwealth of  
Australia (Geoscience Australia) 2003.

© Commonwealth of Australia 2013

The Registrar, the National Native Title Tribunal and its staff, members and  
agents and the Commonwealth (collectively the Commonwealth) accept no  
liability and give no undertakings guarantees or warranties concerning the  
accuracy, completeness or fitness for purpose of the information provided.  
In return for you receiving this information you agree to release and  
indemnify the Commonwealth and third party data suppliers in respect of all  
claims, expenses, losses, damages and costs arising directly or indirectly  
from your use of the information and the use of the information you obtained  
by any third party.



Latitude and Longitude based on Geocentric Datum of Australia 1994  
Non Projection



**Location Diagram**

