

**ISAAC  
 REGIONAL**

- |   |                          |
|---|--------------------------|
| <b>Schedule 1 Part 2</b>                  | <b>Schedule 1 Part 1</b> |
| Non-Exclusive Areas                       | Shared Country Boundary  |
| <b>Schedule 1 Part 3</b>                  | Barada Barna Boundary    |
| Native Title Does Not Exist               | Widi # 2 Boundary        |
| Roads (not within the Determination Area) | Local Government Areas   |

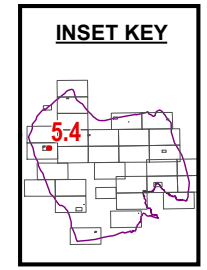
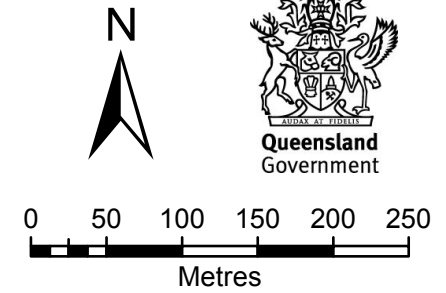
**Native Title Determination**  
**QUD380/2008 Barada Barna (QC08/11) & QUD492/2013**  
**Widi People Of The Nebo Estate #2 (QC13/06) - Inset 5.4**  
 Map Projection: GDA 1994 MGA Zone 55

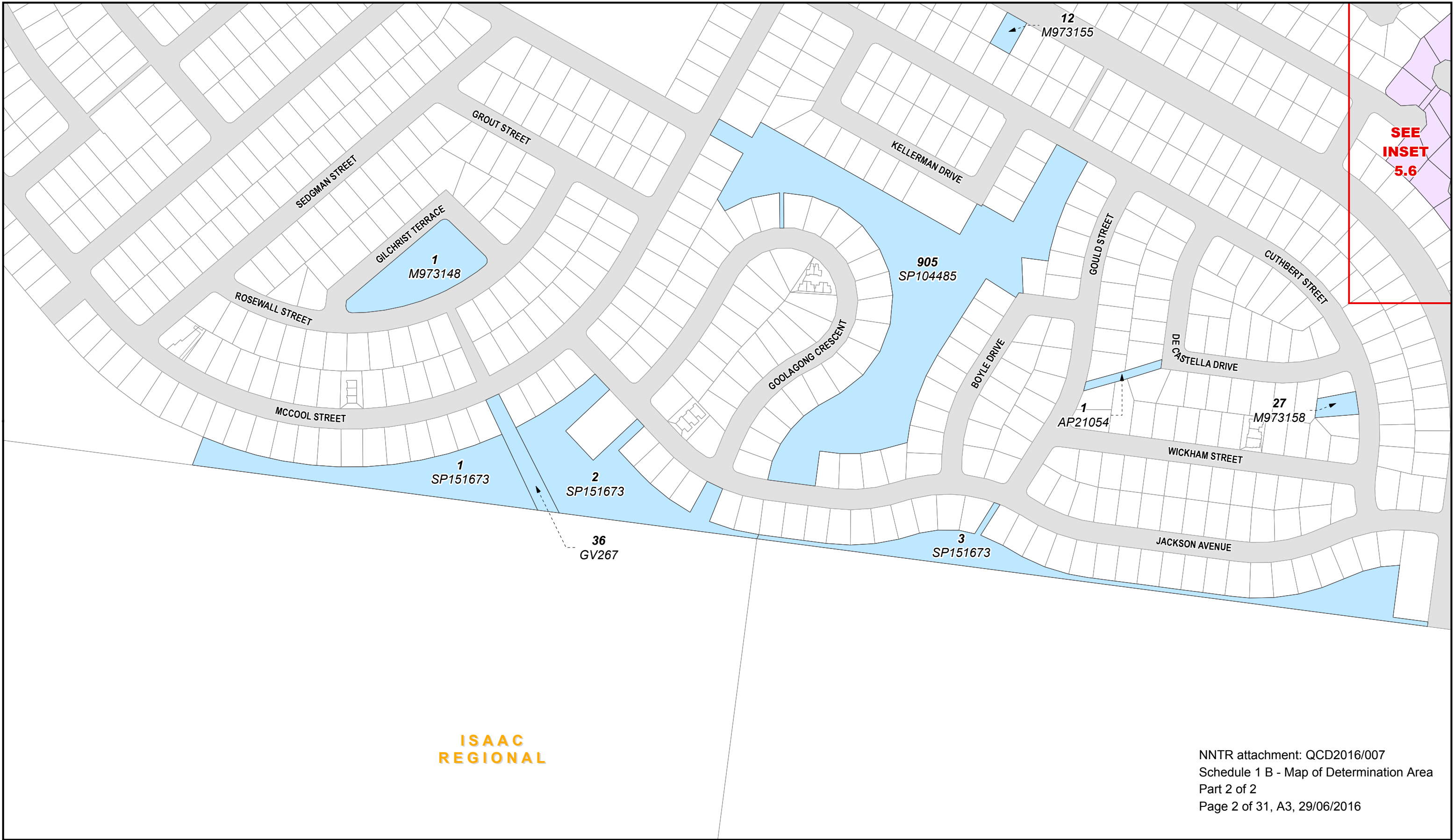
Compilation : Land Tenure Information obtained from the Digital Cadastre Data Base (Nov. 2015), Department of Natural Resources & Mines, Brisbane.  
 The Land Registry in the Department of Natural Resources & Mines should be consulted for verification of tenures.

Feature names shown on this map have been obtained from available information. It is possible that errors and omissions may exist. While every care is taken to ensure the accuracy of this data, the Department of Natural Resources & Mines, and/or contributors to this publication, makes no representations or warranties about its accuracy, reliability, completeness or suitability for any particular purpose and disclaims all responsibility and all liability (including without limitation, liability in negligence) for all injuries, expenses, losses, damages (including indirect or consequential damage) and costs which might be incurred as a result of the data being inaccurate or incomplete in any way or for any reason.

Copyright protects this publication. Except for purposes permitted by the Copyright Act 1968, reproduction by any means (photocopying, electronic, mechanical, recording or otherwise) is prohibited without the prior written permission of the Department of Natural Resources & Mines.

All enquiries: The Manager, Client Mapping Services, Department of Natural Resources and Mines, GPO Box 2454, Brisbane, QLD 4001





**ISAAC  
REGIONAL**

NNTR attachment: QCD2016/007  
 Schedule 1 B - Map of Determination Area  
 Part 2 of 2  
 Page 2 of 31, A3, 29/06/2016

- Schedule 1 Part 2**
- Non-Exclusive Areas
  - Roads (not within the Determination Area)
- Schedule 1 Part 3**
- Native Title Does Not Exist
- Schedule 1 Part 1**
- Shared Country Boundary
  - Barada Barna Boundary
  - Widi # 2 Boundary
  - Local Government Areas

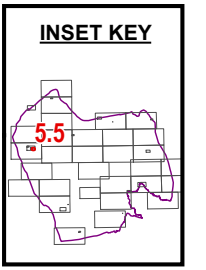
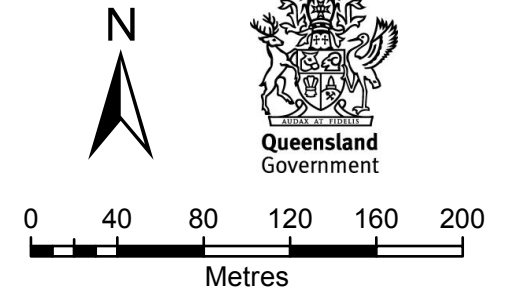
**Native Title Determination**  
**QUD380/2008 Barada Barna (QC08/11) & QUD492/2013**  
**Widi People Of The Nebo Estate #2 (QC13/06) - Inset 5.5**  
 Map Projection: GDA 1994 MGA Zone 55

Compilation : Land Tenure Information obtained from the Digital Cadastre Data Base (Nov. 2015), Department of Natural Resources & Mines, Brisbane. The Land Registry in the Department of Natural Resources & Mines should be consulted for verification of tenures.

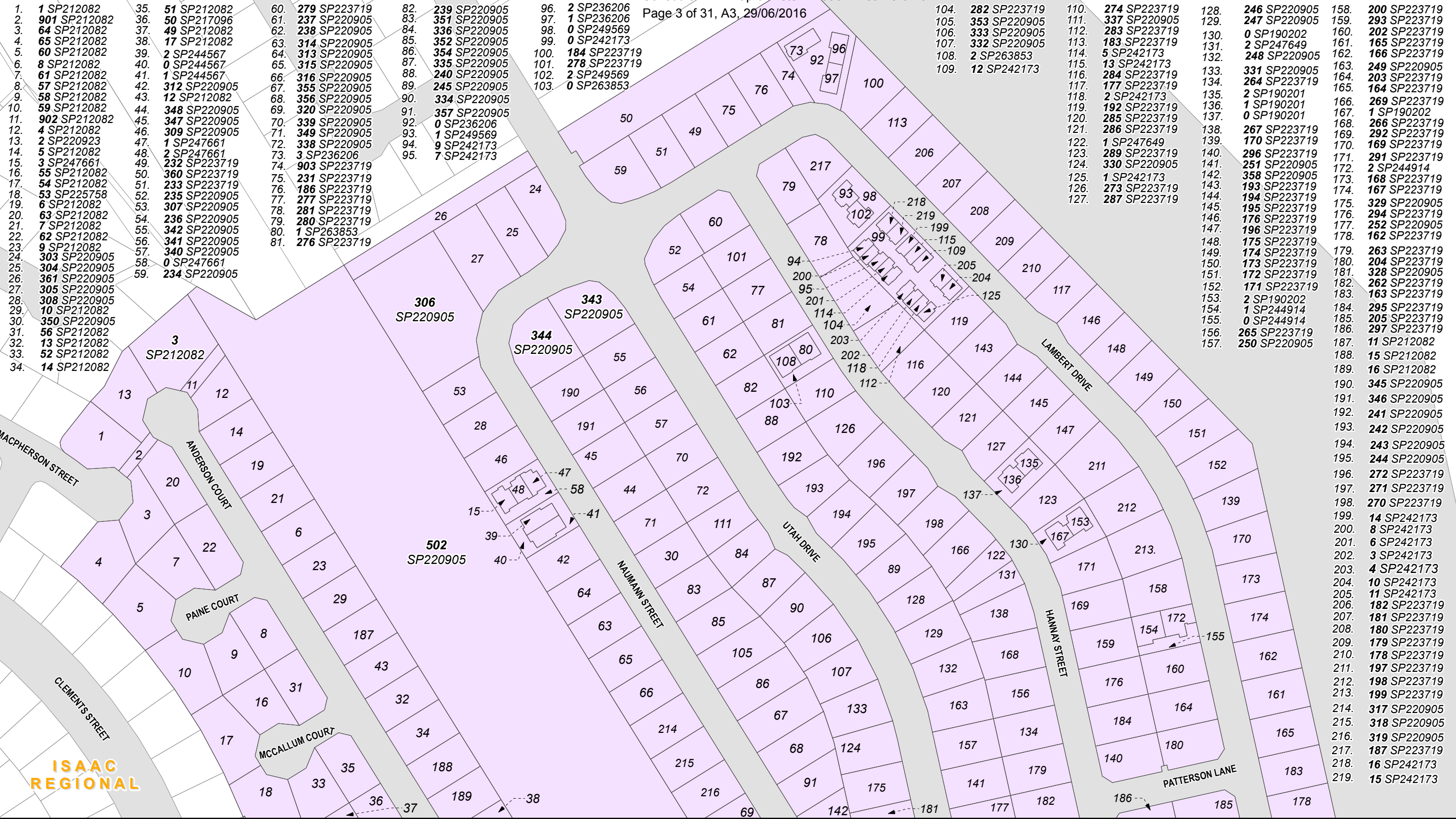
Feature names shown on this map have been obtained from available information. It is possible that errors and omissions may exist. While every care is taken to ensure the accuracy of this data, the Department of Natural Resources & Mines, and/or contributors to this publication, makes no representations or warranties about its accuracy, reliability, completeness or suitability for any particular purpose and disclaims all responsibility and all liability (including without limitation, liability in negligence) for all injuries, expenses, losses, damages (including indirect or consequential damage) and costs which might be incurred as a result of the data being inaccurate or incomplete in any way or for any reason.

Copyright protects this publication. Except for purposes permitted by the Copyright Act 1968, reproduction by any means (photocopying, electronic, mechanical, recording or otherwise) is prohibited without the prior written permission of the Department of Natural Resources & Mines.

All enquiries: The Manager, Client Mapping Services, Department of Natural Resources and Mines, GPO Box 2454, Brisbane, QLD 4001



Document Path: K:\CLAIMMAP\Qc08\_11\Barada Barna\Determinaion Map Nov 2015\MXD\Qc08\_11\_Barada\_Barna\_A3L\_Determination\_MAPBOOK\_INSETS.mxd



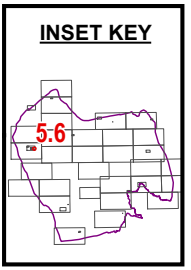
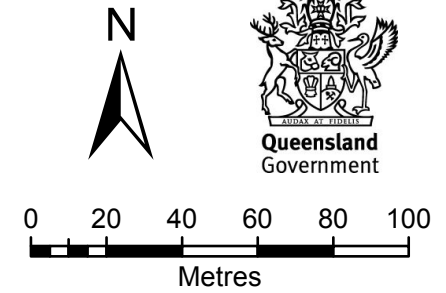
1. 1 SP212082	35. 51 SP212082	60. 279 SP223719	82. 239 SP220905	96. 2 SP236206	104. 282 SP223719	110. 274 SP223719	128. 246 SP220905	158. 200 SP223719
2. 901 SP212082	36. 50 SP217096	61. 237 SP220905	83. 351 SP220905	97. 1 SP236206	105. 353 SP220905	111. 337 SP220905	129. 247 SP220905	159. 293 SP223719
3. 64 SP212082	37. 49 SP212082	62. 238 SP220905	84. 336 SP220905	98. 0 SP249569	106. 332 SP220905	112. 283 SP223719	130. 0 SP190202	160. 202 SP223719
4. 65 SP212082	38. 17 SP212082	63. 314 SP220905	85. 352 SP220905	99. 0 SP242173	107. 332 SP220905	113. 183 SP223719	131. 2 SP247649	161. 165 SP223719
5. 60 SP212082	39. 2 SP244567	64. 313 SP220905	86. 354 SP220905	100. 184 SP223719	108. 2 SP263853	114. 5 SP242173	132. 248 SP220905	162. 166 SP223719
6. 8 SP212082	40. 0 SP244567	65. 315 SP220905	87. 335 SP220905	101. 278 SP223719	109. 12 SP242173	115. 13 SP242173	133. 331 SP220905	163. 249 SP220905
7. 61 SP212082	41. 1 SP244567	66. 316 SP220905	88. 240 SP220905	102. 2 SP249569		116. 284 SP223719	134. 264 SP223719	164. 203 SP223719
8. 57 SP212082	42. 312 SP220905	67. 355 SP220905	89. 245 SP220905	103. 0 SP263853		117. 177 SP223719	135. 2 SP190201	165. 164 SP223719
9. 58 SP212082	43. 12 SP212082	68. 356 SP220905	90. 334 SP220905			118. 2 SP242173	136. 1 SP190201	166. 269 SP223719
10. 59 SP212082	44. 348 SP220905	69. 320 SP220905	91. 357 SP220905			119. 192 SP223719	137. 0 SP190201	167. 1 SP190202
11. 902 SP212082	45. 347 SP220905	70. 339 SP220905	92. 0 SP236206			120. 285 SP223719	138. 267 SP223719	168. 266 SP223719
12. 4 SP212082	46. 309 SP220905	71. 349 SP220905	93. 1 SP249569			121. 286 SP223719	139. 170 SP223719	169. 292 SP223719
13. 2 SP220923	47. 1 SP247661	72. 338 SP220905	94. 9 SP242173			122. 1 SP247649	140. 296 SP223719	170. 169 SP223719
14. 5 SP212082	48. 2 SP247661	73. 3 SP236206	95. 7 SP242173			123. 289 SP223719	141. 251 SP220905	171. 291 SP223719
15. 3 SP247661	49. 232 SP223719	74. 903 SP223719				124. 330 SP220905	142. 358 SP220905	172. 2 SP244914
16. 55 SP212082	50. 360 SP223719	75. 231 SP223719				125. 1 SP242173	143. 193 SP223719	173. 168 SP223719
17. 54 SP212082	51. 233 SP223719	76. 186 SP223719				126. 273 SP223719	144. 194 SP223719	174. 167 SP223719
18. 53 SP225758	52. 235 SP220905	77. 277 SP223719				127. 287 SP223719	145. 195 SP223719	175. 329 SP220905
19. 6 SP212082	53. 307 SP220905	78. 281 SP223719					146. 176 SP223719	176. 294 SP223719
20. 63 SP212082	54. 236 SP220905	79. 280 SP223719					147. 196 SP223719	177. 252 SP220905
21. 7 SP212082	55. 342 SP220905	80. 1 SP263853					148. 175 SP223719	178. 162 SP223719
22. 62 SP212082	56. 341 SP220905	81. 276 SP223719					149. 174 SP223719	179. 263 SP223719
23. 9 SP212082	57. 340 SP220905						150. 173 SP223719	180. 204 SP223719
24. 303 SP220905	58. 0 SP247661						151. 172 SP223719	181. 328 SP220905
25. 304 SP220905	59. 234 SP220905						152. 171 SP223719	182. 262 SP223719
26. 361 SP220905							153. 2 SP190202	183. 163 SP223719
27. 305 SP220905							154. 1 SP244914	184. 295 SP223719
28. 308 SP220905							155. 0 SP244914	185. 205 SP223719
29. 10 SP212082							156. 265 SP223719	186. 297 SP223719
30. 350 SP220905							157. 250 SP220905	187. 11 SP212082
31. 56 SP212082								188. 15 SP212082
32. 13 SP212082								189. 16 SP212082
33. 52 SP212082								190. 345 SP220905
34. 14 SP212082								191. 346 SP220905

**Native Title Determination**

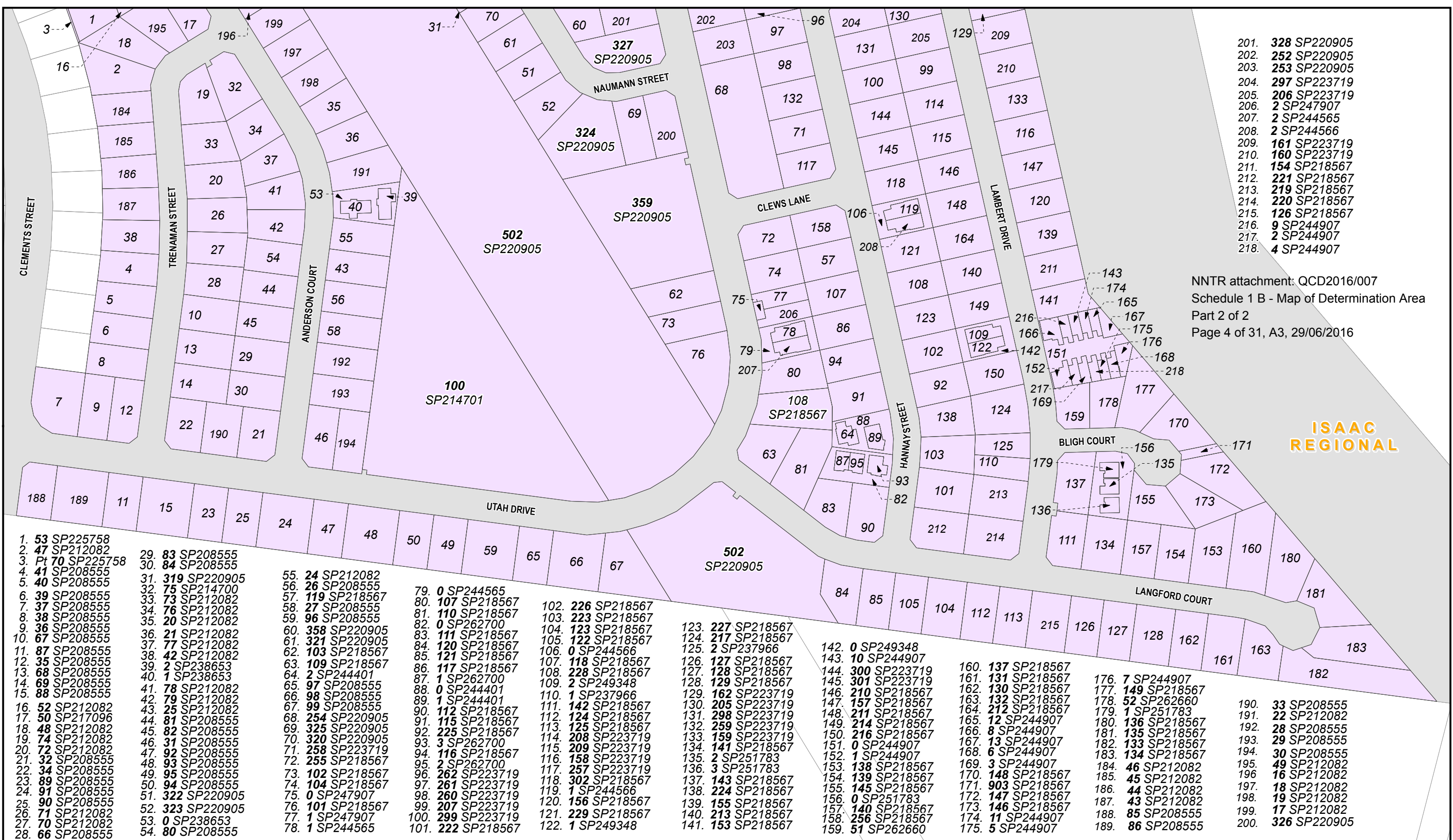
**QUD380/2008 Barada Barna (QC08/11) & QUD492/2013  
 Widi People Of The Nebo Estate #2 (QC13/06) - Inset 5.6**

- Schedule 1 Part 2**
  - Non-Exclusive Areas
- Schedule 1 Part 3**
  - Native Title Does Not Exist
- Roads (not within the Determination Area)
- Schedule 1 Part 1**
  - Shared Country Boundary
  - Barada Barna Boundary
  - Widi # 2 Boundary
  - Local Government Areas

Map Projection: GDA 1994 MGA Zone 55  
 Compilation : Land Tenure Information obtained from the Digital Cadastre Data Base (Nov. 2015), Department of Natural Resources & Mines, Brisbane.  
 The Land Registry in the Department of Natural Resources & Mines should be consulted for verification of tenures.  
 Feature names shown on this map have been obtained from available information. It is possible that errors and omissions may exist. While every care is taken to ensure the accuracy of this data, the Department of Natural Resources & Mines, and/or contributors to this publication, makes no representations or warranties about its accuracy, reliability, completeness or suitability for any particular purpose and disclaims all responsibility and all liability (including without limitation, liability in negligence) for all injuries, expenses, losses, damages (including indirect or consequential damage) and costs which might be incurred as a result of the data being inaccurate or incomplete in any way or for any reason.  
 Copyright protects this publication. Except for purposes permitted by the Copyright Act 1968, reproduction by any means (photocopying, electronic, mechanical, recording or otherwise) is prohibited without the prior written permission of the Department of Natural Resources & Mines.  
 All enquiries: The Manager, Client Mapping Services, Department of Natural Resources and Mines, GPO Box 2454, Brisbane, QLD 4001



Document Path: K:\CLAIMMAP\QC08\_11\Barada Barna\Determinatoin Map Nov 2015\WXD\QC08\_11\_Barada\_Barna\_A3L\_Determination\_MAPBOOK\_INSERTS.mxd



- 201. 328 SP220905
- 202. 252 SP220905
- 203. 253 SP220905
- 204. 297 SP223719
- 205. 206 SP223719
- 206. 2 SP247907
- 207. 2 SP244565
- 208. 2 SP244566
- 209. 161 SP223719
- 210. 160 SP223719
- 211. 154 SP218567
- 212. 221 SP218567
- 213. 219 SP218567
- 214. 220 SP218567
- 215. 126 SP218567
- 216. 9 SP244907
- 217. 2 SP244907
- 218. 4 SP244907

NNTR attachment: QCD2016/007  
 Schedule 1 B - Map of Determination Area  
 Part 2 of 2  
 Page 4 of 31, A3, 29/06/2016

**ISAAC REGIONAL**

- |                   |                  |                  |                   |                   |                   |                   |                   |                   |                   |
|-------------------|------------------|------------------|-------------------|-------------------|-------------------|-------------------|-------------------|-------------------|-------------------|
| 1. 53 SP225758    | 29. 83 SP208555  | 55. 24 SP212082  | 79. 0 SP244565    | 102. 226 SP218567 | 123. 227 SP218567 | 142. 0 SP249348   | 160. 137 SP218567 | 176. 7 SP244907   | 190. 33 SP208555  |
| 2. 47 SP212082    | 30. 84 SP208555  | 56. 26 SP208555  | 80. 107 SP218567  | 103. 223 SP218567 | 124. 217 SP218567 | 143. 10 SP244907  | 161. 131 SP218567 | 177. 149 SP218567 | 191. 22 SP212082  |
| 3. Pt 70 SP225758 | 31. 319 SP220905 | 57. 119 SP218567 | 81. 110 SP218567  | 104. 123 SP218567 | 125. 2 SP237966   | 144. 300 SP223719 | 162. 130 SP218567 | 178. 52 SP262660  | 192. 28 SP208555  |
| 4. 41 SP208555    | 32. 75 SP214700  | 58. 27 SP208555  | 82. 0 SP262700    | 105. 122 SP218567 | 126. 127 SP218567 | 145. 301 SP223719 | 163. 132 SP218567 | 179. 1 SP251783   | 193. 29 SP208555  |
| 5. 40 SP208555    | 33. 73 SP212082  | 59. 96 SP208555  | 83. 111 SP218567  | 106. 0 SP244566   | 127. 128 SP218567 | 146. 210 SP218567 | 164. 212 SP218567 | 180. 136 SP218567 | 194. 30 SP208555  |
| 6. 39 SP208555    | 34. 76 SP212082  | 60. 358 SP220905 | 84. 120 SP218567  | 107. 118 SP218567 | 128. 129 SP218567 | 147. 157 SP218567 | 165. 12 SP244907  | 181. 135 SP218567 | 195. 49 SP212082  |
| 7. 37 SP208555    | 35. 20 SP212082  | 61. 321 SP220905 | 85. 121 SP218567  | 108. 228 SP218567 | 129. 162 SP223719 | 148. 211 SP218567 | 166. 8 SP244907   | 182. 133 SP218567 | 196. 16 SP212082  |
| 8. 38 SP208555    | 36. 21 SP212082  | 62. 103 SP218567 | 86. 117 SP218567  | 109. 2 SP249348   | 130. 205 SP223719 | 149. 214 SP218567 | 167. 13 SP244907  | 183. 134 SP218567 | 197. 18 SP212082  |
| 9. 36 SP208555    | 37. 77 SP212082  | 63. 109 SP218567 | 87. 1 SP262700    | 110. 1 SP237966   | 131. 298 SP223719 | 150. 216 SP218567 | 168. 6 SP244907   | 184. 46 SP212082  | 198. 19 SP212082  |
| 10. 67 SP208555   | 38. 42 SP212082  | 64. 2 SP244401   | 88. 0 SP244401    | 111. 142 SP218567 | 132. 259 SP223719 | 151. 0 SP244907   | 169. 3 SP244907   | 185. 45 SP212082  | 199. 17 SP212082  |
| 11. 87 SP208555   | 39. 2 SP238653   | 65. 97 SP208555  | 89. 1 SP244401    | 112. 124 SP218567 | 133. 159 SP223719 | 152. 1 SP244907   | 170. 148 SP218567 | 186. 44 SP212082  | 200. 326 SP220905 |
| 12. 35 SP208555   | 40. 1 SP238653   | 66. 98 SP208555  | 90. 112 SP218567  | 113. 125 SP218567 | 134. 141 SP218567 | 153. 138 SP218567 | 171. 903 SP218567 | 187. 43 SP212082  |                   |
| 13. 68 SP208555   | 41. 78 SP212082  | 67. 99 SP208555  | 91. 115 SP218567  | 114. 208 SP223719 | 135. 2 SP251783   | 154. 139 SP218567 | 172. 147 SP218567 | 188. 85 SP208555  |                   |
| 14. 69 SP208555   | 42. 79 SP212082  | 68. 254 SP220905 | 92. 225 SP218567  | 115. 209 SP223719 | 136. 3 SP251783   | 155. 145 SP218567 | 173. 146 SP218567 | 189. 86 SP208555  |                   |
| 15. 88 SP208555   | 43. 25 SP212082  | 69. 325 SP220905 | 93. 3 SP262700    | 116. 158 SP223719 | 137. 143 SP218567 | 156. 0 SP251783   | 174. 11 SP244907  |                   |                   |
| 16. 52 SP212082   | 44. 81 SP208555  | 70. 320 SP220905 | 94. 116 SP218567  | 117. 257 SP223719 | 138. 224 SP218567 | 157. 140 SP218567 | 175. 5 SP244907   |                   |                   |
| 17. 50 SP217096   | 45. 82 SP208555  | 71. 258 SP223719 | 95. 2 SP262700    | 118. 302 SP218567 | 139. 155 SP218567 | 158. 256 SP218567 |                   |                   |                   |
| 18. 48 SP212082   | 46. 31 SP208555  | 72. 255 SP218567 | 96. 262 SP223719  | 119. 1 SP244566   | 140. 213 SP218567 | 159. 51 SP262660  |                   |                   |                   |
| 19. 74 SP212082   | 47. 92 SP208555  | 73. 102 SP218567 | 97. 261 SP223719  | 120. 156 SP218567 | 141. 153 SP218567 |                   |                   |                   |                   |
| 20. 72 SP212082   | 48. 93 SP208555  | 74. 104 SP218567 | 98. 260 SP223719  | 121. 229 SP218567 |                   |                   |                   |                   |                   |
| 21. 32 SP208555   | 49. 95 SP208555  | 75. 0 SP247907   | 99. 207 SP223719  | 122. 1 SP249348   |                   |                   |                   |                   |                   |
| 22. 34 SP208555   | 50. 94 SP208555  | 76. 101 SP218567 | 100. 299 SP223719 |                   |                   |                   |                   |                   |                   |
| 23. 89 SP208555   | 51. 322 SP220905 | 77. 1 SP247907   | 101. 222 SP218567 |                   |                   |                   |                   |                   |                   |
| 24. 91 SP208555   | 52. 323 SP220905 | 78. 1 SP244565   |                   |                   |                   |                   |                   |                   |                   |
| 25. 90 SP208555   | 53. 0 SP238653   |                  |                   |                   |                   |                   |                   |                   |                   |
| 26. 71 SP212082   | 54. 80 SP208555  |                  |                   |                   |                   |                   |                   |                   |                   |
| 27. 70 SP212082   |                  |                  |                   |                   |                   |                   |                   |                   |                   |
| 28. 66 SP208555   |                  |                  |                   |                   |                   |                   |                   |                   |                   |

**Native Title Determination**

**QUD380/2008 Barada Barna (QC08/11) & QUD492/2013 Widi People Of The Nebo Estate #2 (QC13/06) - Inset 5.7**

Map Projection: GDA 1994 MGA Zone 55

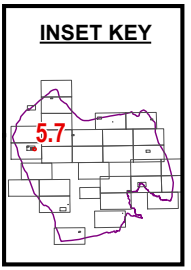
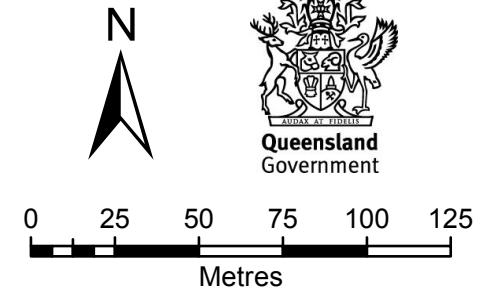
Compilation : Land Tenure Information obtained from the Digital Cadastre Data Base (Nov. 2015), Department of Natural Resources & Mines, Brisbane. The Land Registry in the Department of Natural Resources & Mines should be consulted for verification of tenures.

Feature names shown on this map have been obtained from available information. It is possible that errors and omissions may exist. While every care is taken to ensure the accuracy of this data, the Department of Natural Resources & Mines, and/or contributors to this publication, makes no representations or warranties about its accuracy, reliability, completeness or suitability for any particular purpose and disclaims all responsibility and all liability (including without limitation, liability in negligence) for all injuries, expenses, losses, damages (including indirect or consequential damage) and costs which might be incurred as a result of the data being inaccurate or incomplete in any way or for any reason.

Copyright protects this publication. Except for purposes permitted by the Copyright Act 1968, reproduction by any means (photocopying, electronic, mechanical, recording or otherwise) is prohibited without the prior written permission of the Department of Natural Resources & Mines.

All enquiries: The Manager, Client Mapping Services, Department of Natural Resources and Mines, GPO Box 2454, Brisbane, QLD 4001

- Schedule 1 Part 2**
- Non-Exclusive Areas
- Schedule 1 Part 3**
- Native Title Does Not Exist
  - Roads (not within the Determination Area)
- Schedule 1 Part 1**
- Shared Country Boundary
  - Barada Barna Boundary
  - Widi # 2 Boundary
  - Local Government Areas



Document Path: K:\CLAIMMAP\Qc08\_11\Barada Barna\Determination Map Nov 2015\MXD\Qc08\_11\_Barada Barna\_A3\_L\_Determination\_MAPBOOK\_INSETS.mxd



- Schedule 1 Part 2**
- Non-Exclusive Areas
- Schedule 1 Part 3**
- Native Title Does Not Exist
  - Roads (not within the Determination Area)

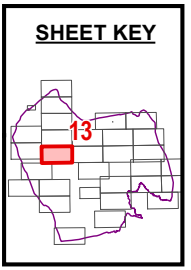
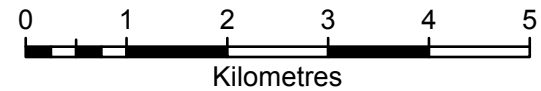
- Schedule 1 Part 1**
- Shared Country Boundary
  - Barada Barna Boundary
  - Widi # 2 Boundary
  - Local Government Areas

**Native Title Determination**  
**QUD380/2008 Barada Barna (QC08/11) & QUD492/2013**  
**Widi People Of The Nebo Estate #2 (QC13/06) - Sheet 13 of 31**  
 Map Projection: GDA 1994 MGA Zone 55

Compilation : Land Tenure Information obtained from the Digital Cadastre Data Base (Nov. 2015), Department of Natural Resources & Mines, Brisbane.  
 The Land Registry in the Department of Natural Resources & Mines should be consulted for verification of tenures.

Feature names shown on this map have been obtained from available information. It is possible that errors and omissions may exist. While every care is taken to ensure the accuracy of this data, the Department of Natural Resources & Mines, and/or contributors to this publication, makes no representations or warranties about its accuracy, reliability, completeness or suitability for any particular purpose and disclaims all responsibility and all liability (including without limitation, liability in negligence) for all injuries, expenses, losses, damages (including indirect or consequential damage) and costs which might be incurred as a result of the data being inaccurate or incomplete in any way or for any reason.

Copyright protects this publication. Except for purposes permitted by the Copyright Act 1968, reproduction by any means (photocopying, electronic, mechanical, recording or otherwise) is prohibited without the prior written permission of the Department of Natural Resources & Mines.  
 All enquiries: The Manager, Client Mapping Services, Department of Natural Resources and Mines, GPO Box 2454, Brisbane, QLD 4001



Bee Creek  
42  
NPW668

NNTR attachment: QCD2016/007  
Schedule 1 B - Map of Determination Area  
Part 2 of 2  
Page 6 of 31, A3, 29/06/2016

36  
KL811178

FITZROY DEVELOPMENTAL ROAD

17  
KL197  
22  
KL197

ISAAC  
REGIONAL

VALKYRIE ACCESS ROAD

### Native Title Determination

## QUD380/2008 Barada Barna (QC08/11) & QUD492/2013 Widi People Of The Nebo Estate #2 (QC13/06) - Sheet 14 of 31

Map Projection: GDA 1994 MGA Zone 55

Compilation : Land Tenure Information obtained from the Digital Cadastre Data Base (Nov. 2015), Department of Natural Resources & Mines, Brisbane.  
The Land Registry in the Department of Natural Resources & Mines should be consulted for verification of tenures.

Feature names shown on this map have been obtained from available information. It is possible that errors and omissions may exist. While every care is taken to ensure the accuracy of this data, the Department of Natural Resources & Mines, and/or contributors to this publication, makes no representations or warranties about its accuracy, reliability, completeness or suitability for any particular purpose and disclaims all responsibility and all liability (including without limitation, liability in negligence) for all injuries, expenses, losses, damages (including indirect or consequential damage) and costs which might be incurred as a result of the data being inaccurate or incomplete in any way or for any reason.

Copyright protects this publication. Except for purposes permitted by the Copyright Act 1968, reproduction by any means (photocopying, electronic, mechanical, recording or otherwise) is prohibited without the prior written permission of the Department of Natural Resources & Mines.

All enquiries: The Manager, Client Mapping Services, Department of Natural Resources and Mines, GPO Box 2454, Brisbane, QLD 4001

#### Schedule 1 Part 2

Non-Exclusive Areas

#### Schedule 1 Part 3

Native Title Does Not Exist

Roads (not within the Determination Area)

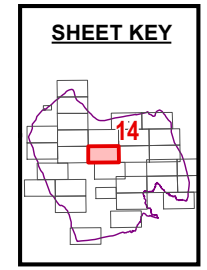
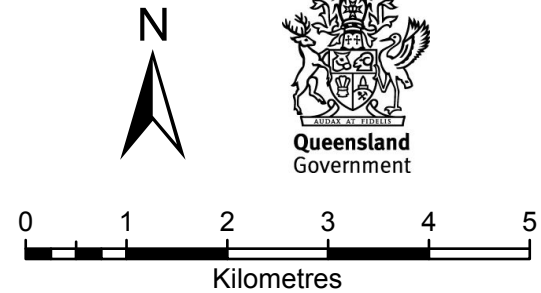
#### Schedule 1 Part 1

Shared Country Boundary

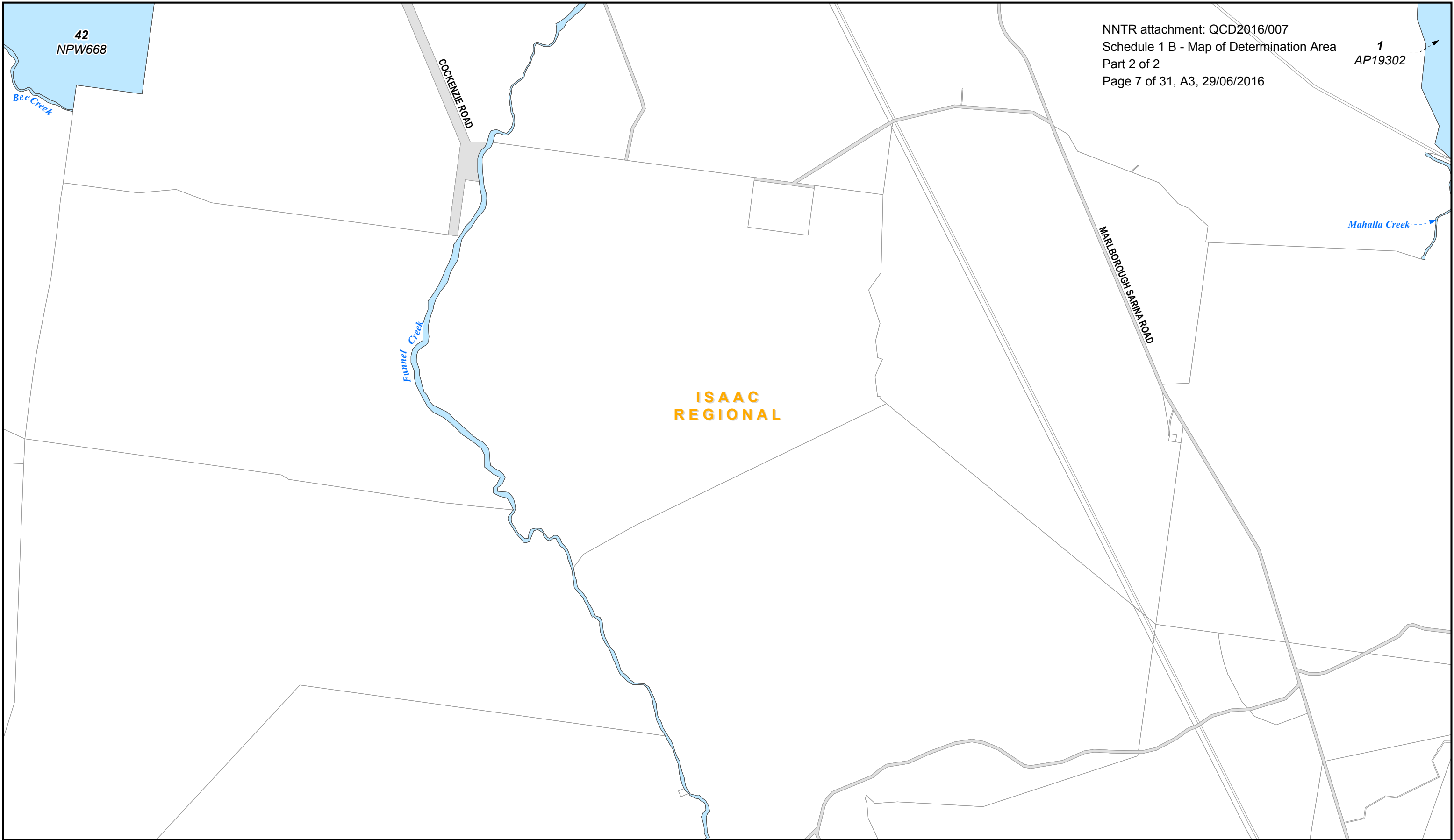
Barada Barna Boundary

Widi # 2 Boundary

Local Government Areas



Document Path: K:\CLAIMMAP\Qc08\_11\Barada Barna\Determination Map Nov 2015\MXD\Qc08\_11\_Barada\_Barna\_A3L\_Determination\_MAPBOOK.mxd



**ISAAC  
 REGIONAL**

- Schedule 1 Part 2**
- Non-Exclusive Areas
  - Schedule 1 Part 3**
  - Native Title Does Not Exist
  - Roads (not within the Determination Area)

- Schedule 1 Part 1**
- Shared Country Boundary
  - Barada Barna Boundary
  - Widi # 2 Boundary
  - Local Government Areas

**Native Title Determination**  
**QUD380/2008 Barada Barna (QC08/11) & QUD492/2013**  
**Widi People Of The Nebo Estate #2 (QC13/06) - Sheet 15 of 31**

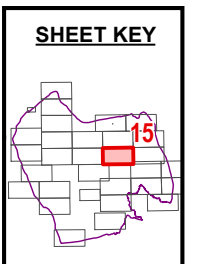
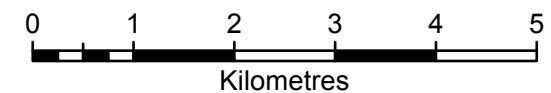
Map Projection: GDA 1994 MGA Zone 55

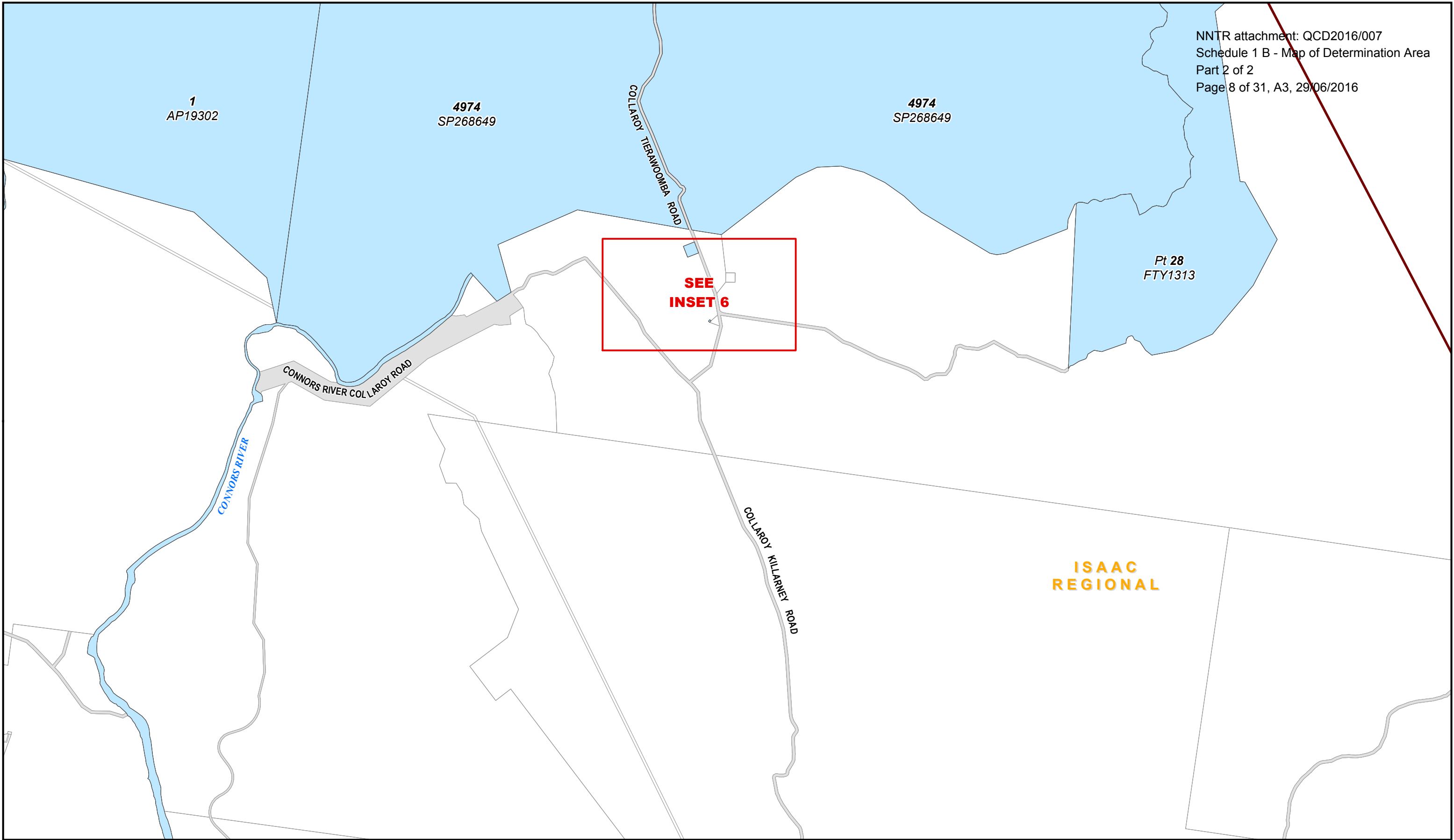
Compilation : Land Tenure Information obtained from the Digital Cadastre Data Base (Nov. 2015), Department of Natural Resources & Mines, Brisbane.  
 The Land Registry in the Department of Natural Resources & Mines should be consulted for verification of tenures.

Feature names shown on this map have been obtained from available information. It is possible that errors and omissions may exist. While every care is taken to ensure the accuracy of this data, the Department of Natural Resources & Mines, and/or contributors to this publication, makes no representations or warranties about its accuracy, reliability, completeness or suitability for any particular purpose and disclaims all responsibility and all liability (including without limitation, liability in negligence) for all injuries, expenses, losses, damages (including indirect or consequential damage) and costs which might be incurred as a result of the data being inaccurate or incomplete in any way or for any reason.

Copyright protects this publication. Except for purposes permitted by the Copyright Act 1968, reproduction by any means (photocopying, electronic, mechanical, recording or otherwise) is prohibited without the prior written permission of the Department of Natural Resources & Mines.

All enquiries: The Manager, Client Mapping Services, Department of Natural Resources and Mines, GPO Box 2454, Brisbane, QLD 4001





- |   |                          |
|---|--------------------------|
| <b>Schedule 1 Part 2</b>                  | <b>Schedule 1 Part 1</b> |
| Non-Exclusive Areas                       | Shared Country Boundary  |
| <b>Schedule 1 Part 3</b>                  | Barada Barna Boundary    |
| Native Title Does Not Exist               | Widi # 2 Boundary        |
| Roads (not within the Determination Area) | Local Government Areas   |

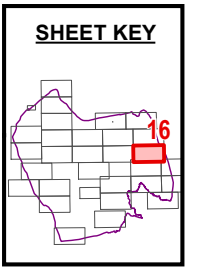
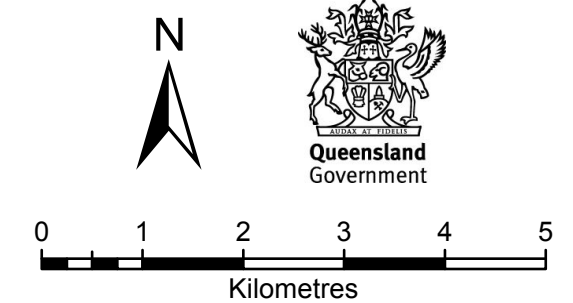
**Native Title Determination**  
**QUD380/2008 Barada Barna (QC08/11) & QUD492/2013**  
**Widi People Of The Nebo Estate #2 (QC13/06) - Sheet 16 of 31**  
 Map Projection: GDA 1994 MGA Zone 55

Compilation : Land Tenure Information obtained from the Digital Cadastre Data Base (Nov. 2015), Department of Natural Resources & Mines, Brisbane. The Land Registry in the Department of Natural Resources & Mines should be consulted for verification of tenures.

Feature names shown on this map have been obtained from available information. It is possible that errors and omissions may exist. While every care is taken to ensure the accuracy of this data, the Department of Natural Resources & Mines, and/or contributors to this publication, makes no representations or warranties about its accuracy, reliability, completeness or suitability for any particular purpose and disclaims all responsibility and all liability (including without limitation, liability in negligence) for all injuries, expenses, losses, damages (including indirect or consequential damage) and costs which might be incurred as a result of the data being inaccurate or incomplete in any way or for any reason.

Copyright protects this publication. Except for purposes permitted by the Copyright Act 1968, reproduction by any means (photocopying, electronic, mechanical, recording or otherwise) is prohibited without the prior written permission of the Department of Natural Resources & Mines.

All enquiries: The Manager, Client Mapping Services, Department of Natural Resources and Mines, GPO Box 2454, Brisbane, QLD 4001



Document Path: K:\CLAIMMAP\Qc08\_11\Barada Barna\Determinatation Map Nov 2015\MXD\QC08\_11\_Barada\_Barna\_A3L\_Determination\_MAPBOOK.mxd





- |   |                          |
|---|--------------------------|
| <b>Schedule 1 Part 2</b>                  | <b>Schedule 1 Part 1</b> |
| Non-Exclusive Areas                       | Shared Country Boundary  |
| <b>Schedule 1 Part 3</b>                  | Barada Barna Boundary    |
| Native Title Does Not Exist               | Widi # 2 Boundary        |
| Roads (not within the Determination Area) | Local Government Areas   |

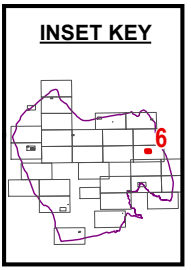
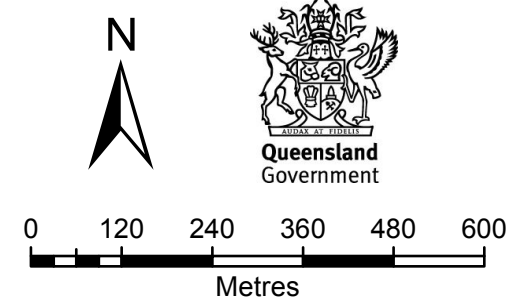
**Native Title Determination**  
**QUD380/2008 Barada Barna (QC08/11) & QUD492/2013**  
**Widi People Of The Nebo Estate #2 (QC13/06) - Inset 6**  
 Map Projection: GDA 1994 MGA Zone 55

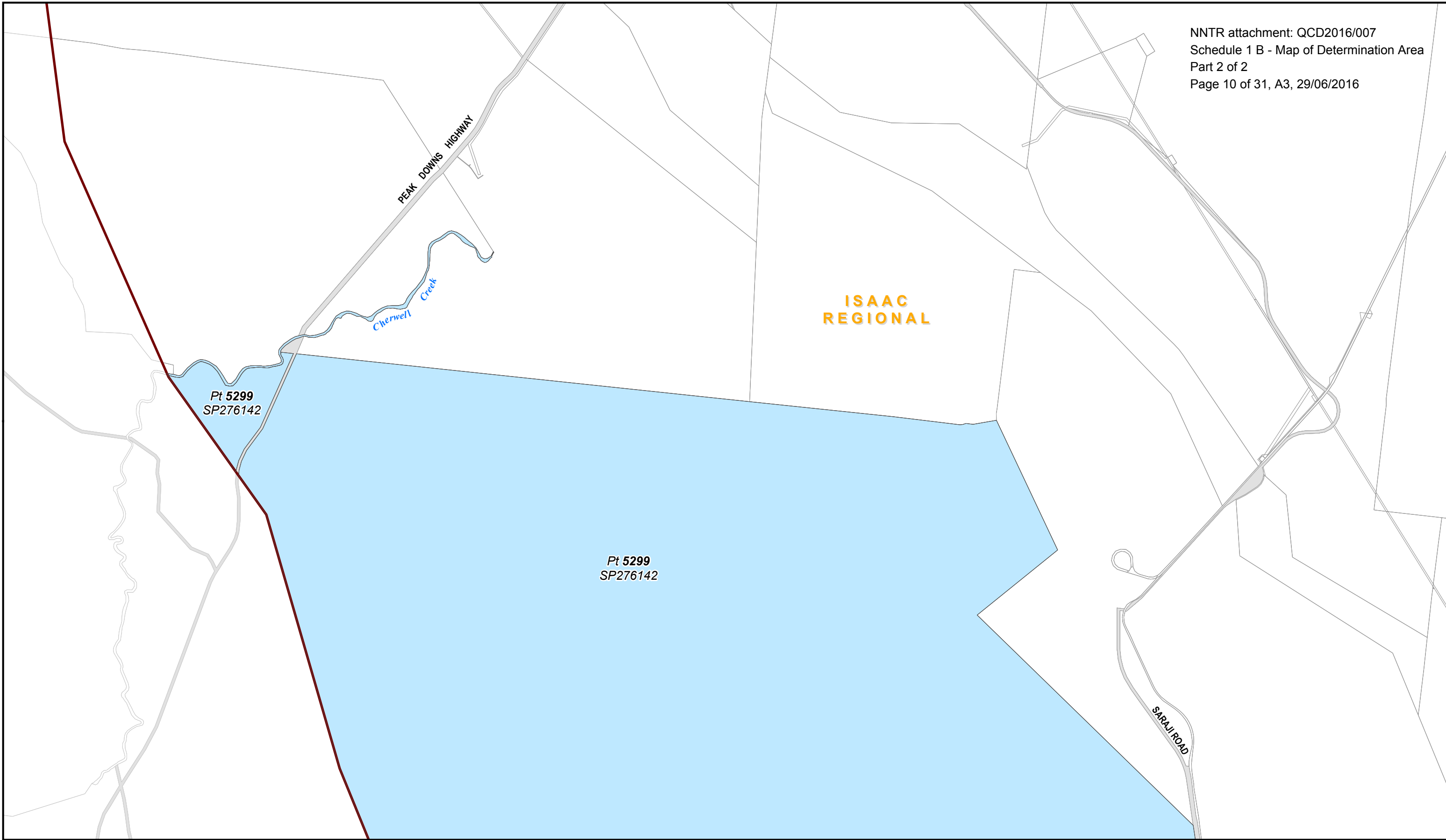
Compilation : Land Tenure Information obtained from the Digital Cadastre Data Base (Nov. 2015), Department of Natural Resources & Mines, Brisbane.  
 The Land Registry in the Department of Natural Resources & Mines should be consulted for verification of tenures.

Feature names shown on this map have been obtained from available information. It is possible that errors and omissions may exist. While every care is taken to ensure the accuracy of this data, the Department of Natural Resources & Mines, and/or contributors to this publication, makes no representations or warranties about its accuracy, reliability, completeness or suitability for any particular purpose and disclaims all responsibility and all liability (including without limitation, liability in negligence) for all injuries, expenses, losses, damages (including indirect or consequential damage) and costs which might be incurred as a result of the data being inaccurate or incomplete in any way or for any reason.

Copyright protects this publication. Except for purposes permitted by the Copyright Act 1968, reproduction by any means (photocopying, electronic, mechanical, recording or otherwise) is prohibited without the prior written permission of the Department of Natural Resources & Mines.

All enquiries: The Manager, Client Mapping Services, Department of Natural Resources and Mines, GPO Box 2454, Brisbane, QLD 4001





Document Path: K:\CLAIMMAP\Qc08\_11\Barada Barna\Determination Map Nov 2015\WXD\QC08\_11\_Barada\_Barna\_A3L\_Determination\_MAPBOOK.mxd

- |   |                          |
|---|--------------------------|
| <b>Schedule 1 Part 2</b>                  | <b>Schedule 1 Part 1</b> |
| Non-Exclusive Areas                       | Shared Country Boundary  |
| <b>Schedule 1 Part 3</b>                  | Barada Barna Boundary    |
| Native Title Does Not Exist               | Widi # 2 Boundary        |
| Roads (not within the Determination Area) | Local Government Areas   |

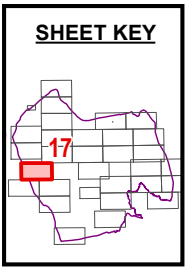
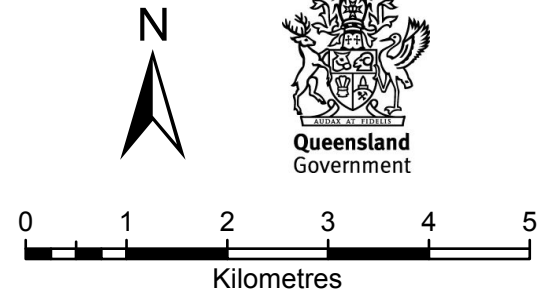
**Native Title Determination**  
**QUD380/2008 Barada Barna (QC08/11) & QUD492/2013**  
**Widi People Of The Nebo Estate #2 (QC13/06) - Sheet 17 of 31**  
 Map Projection: GDA 1994 MGA Zone 55

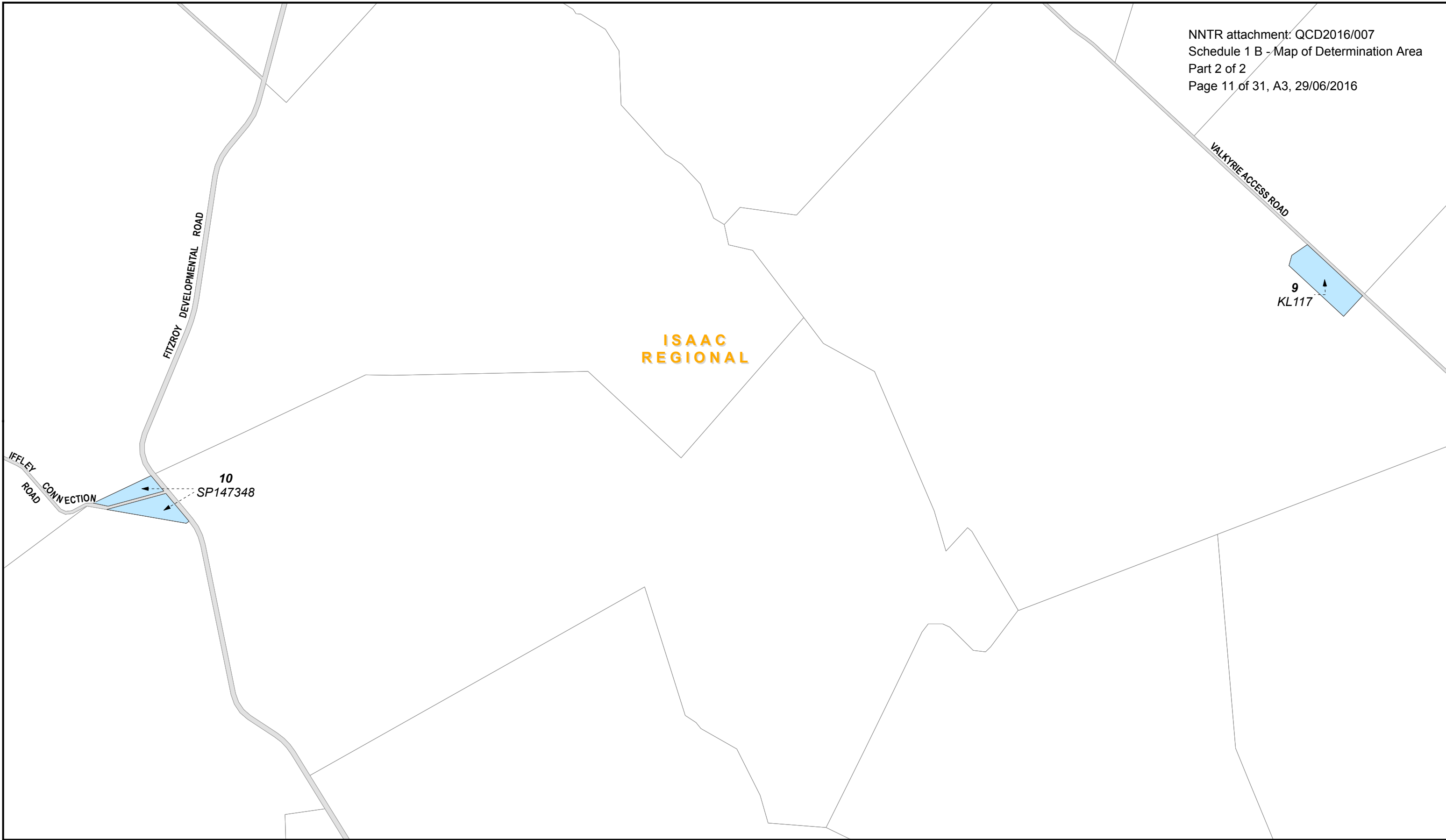
Compilation : Land Tenure Information obtained from the Digital Cadastre Data Base (Nov. 2015), Department of Natural Resources & Mines, Brisbane. The Land Registry in the Department of Natural Resources & Mines should be consulted for verification of tenures.

Feature names shown on this map have been obtained from available information. It is possible that errors and omissions may exist. While every care is taken to ensure the accuracy of this data, the Department of Natural Resources & Mines, and/or contributors to this publication, makes no representations or warranties about its accuracy, reliability, completeness or suitability for any particular purpose and disclaims all responsibility and all liability (including without limitation, liability in negligence) for all injuries, expenses, losses, damages (including indirect or consequential damage) and costs which might be incurred as a result of the data being inaccurate or incomplete in any way or for any reason.

Copyright protects this publication. Except for purposes permitted by the Copyright Act 1968, reproduction by any means (photocopying, electronic, mechanical, recording or otherwise) is prohibited without the prior written permission of the Department of Natural Resources & Mines.

All enquiries: The Manager, Client Mapping Services, Department of Natural Resources and Mines, GPO Box 2454, Brisbane, QLD 4001





ISAAC REGIONAL

9  
KL117

10  
SP147348

- Schedule 1 Part 2**
- Non-Exclusive Areas
  - Schedule 1 Part 3**
  - Native Title Does Not Exist
  - Roads (not within the Determination Area)

- Schedule 1 Part 1**
- Shared Country Boundary
  - Barada Barna Boundary
  - Widi # 2 Boundary
  - Local Government Areas

**Native Title Determination**  
**QUD380/2008 Barada Barna (QC08/11) & QUD492/2013**  
**Widi People Of The Nebo Estate #2 (QC13/06) - Sheet 18 of 31**

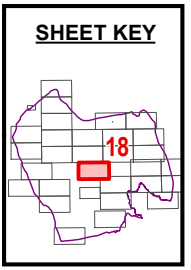
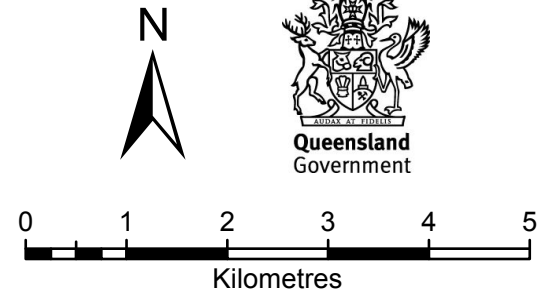
Map Projection: GDA 1994 MGA Zone 55

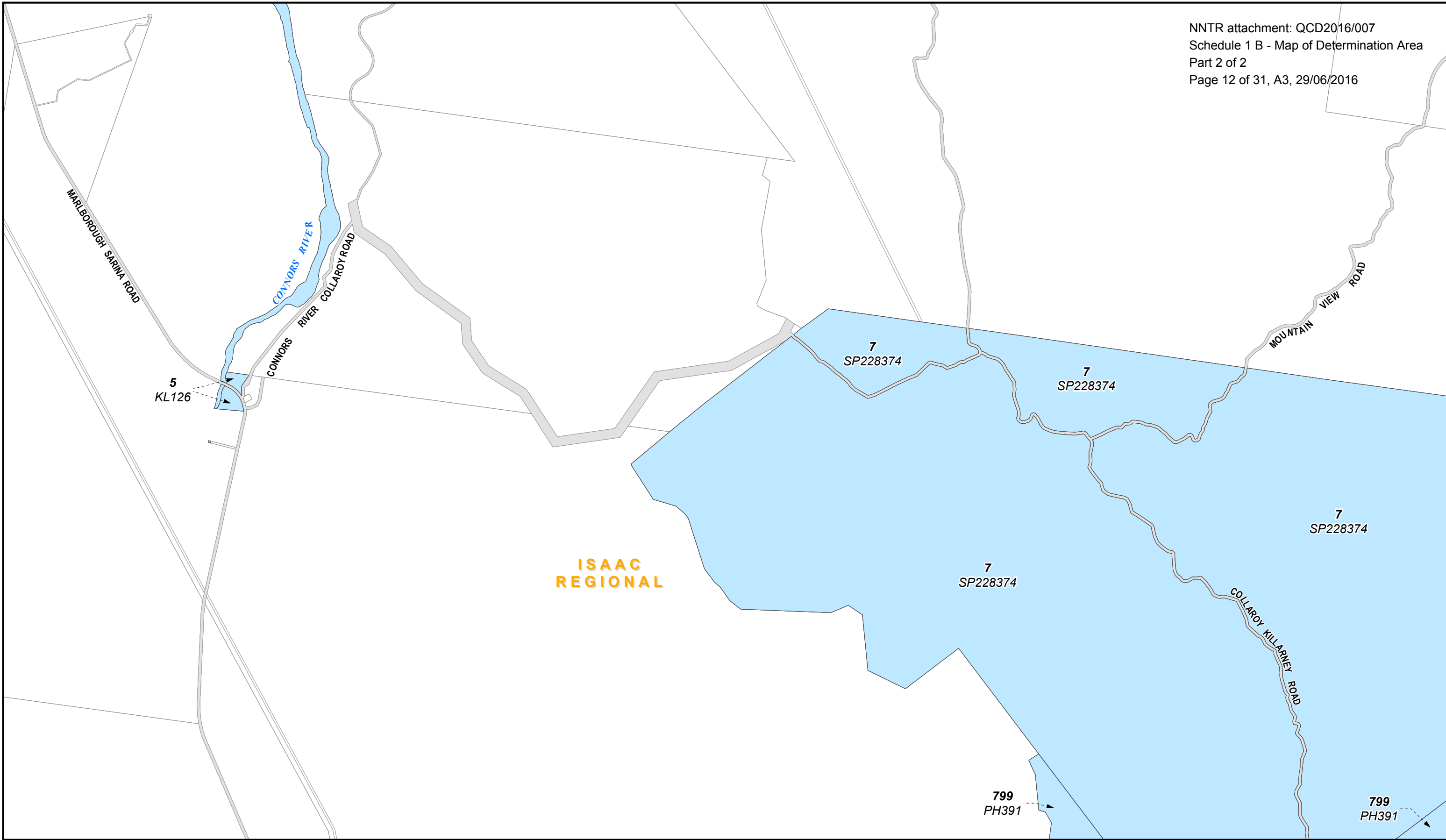
Compilation : Land Tenure Information obtained from the Digital Cadastre Data Base (Nov. 2015), Department of Natural Resources & Mines, Brisbane.  
 The Land Registry in the Department of Natural Resources & Mines should be consulted for verification of tenures.

Feature names shown on this map have been obtained from available information. It is possible that errors and omissions may exist. While every care is taken to ensure the accuracy of this data, the Department of Natural Resources & Mines, and/or contributors to this publication, makes no representations or warranties about its accuracy, reliability, completeness or suitability for any particular purpose and disclaims all responsibility and all liability (including without limitation, liability in negligence) for all injuries, expenses, losses, damages (including indirect or consequential damage) and costs which might be incurred as a result of the data being inaccurate or incomplete in any way or for any reason.

Copyright protects this publication. Except for purposes permitted by the Copyright Act 1968, reproduction by any means (photocopying, electronic, mechanical, recording or otherwise) is prohibited without the prior written permission of the Department of Natural Resources & Mines.

All enquiries: The Manager, Client Mapping Services, Department of Natural Resources and Mines, GPO Box 2454, Brisbane, QLD 4001





- |   |                          |
|---|--------------------------|
| <b>Schedule 1 Part 2</b>                  | <b>Schedule 1 Part 1</b> |
| Non-Exclusive Areas                       | Shared Country Boundary  |
| <b>Schedule 1 Part 3</b>                  | Barada Barna Boundary    |
| Native Title Does Not Exist               | Widi # 2 Boundary        |
| Roads (not within the Determination Area) | Local Government Areas   |

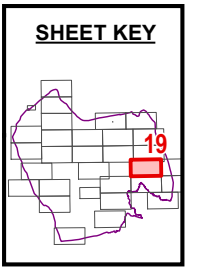
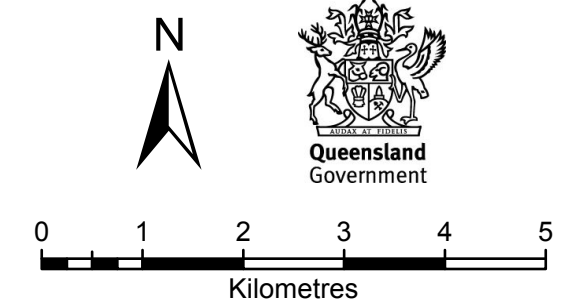
**Native Title Determination**  
**QUD380/2008 Barada Barna (QC08/11) & QUD492/2013**  
**Widi People Of The Nebo Estate #2 (QC13/06) - Sheet 19 of 31**  
 Map Projection: GDA 1994 MGA Zone 55

Compilation : Land Tenure Information obtained from the Digital Cadastre Data Base (Nov. 2015), Department of Natural Resources & Mines, Brisbane. The Land Registry in the Department of Natural Resources & Mines should be consulted for verification of tenures.

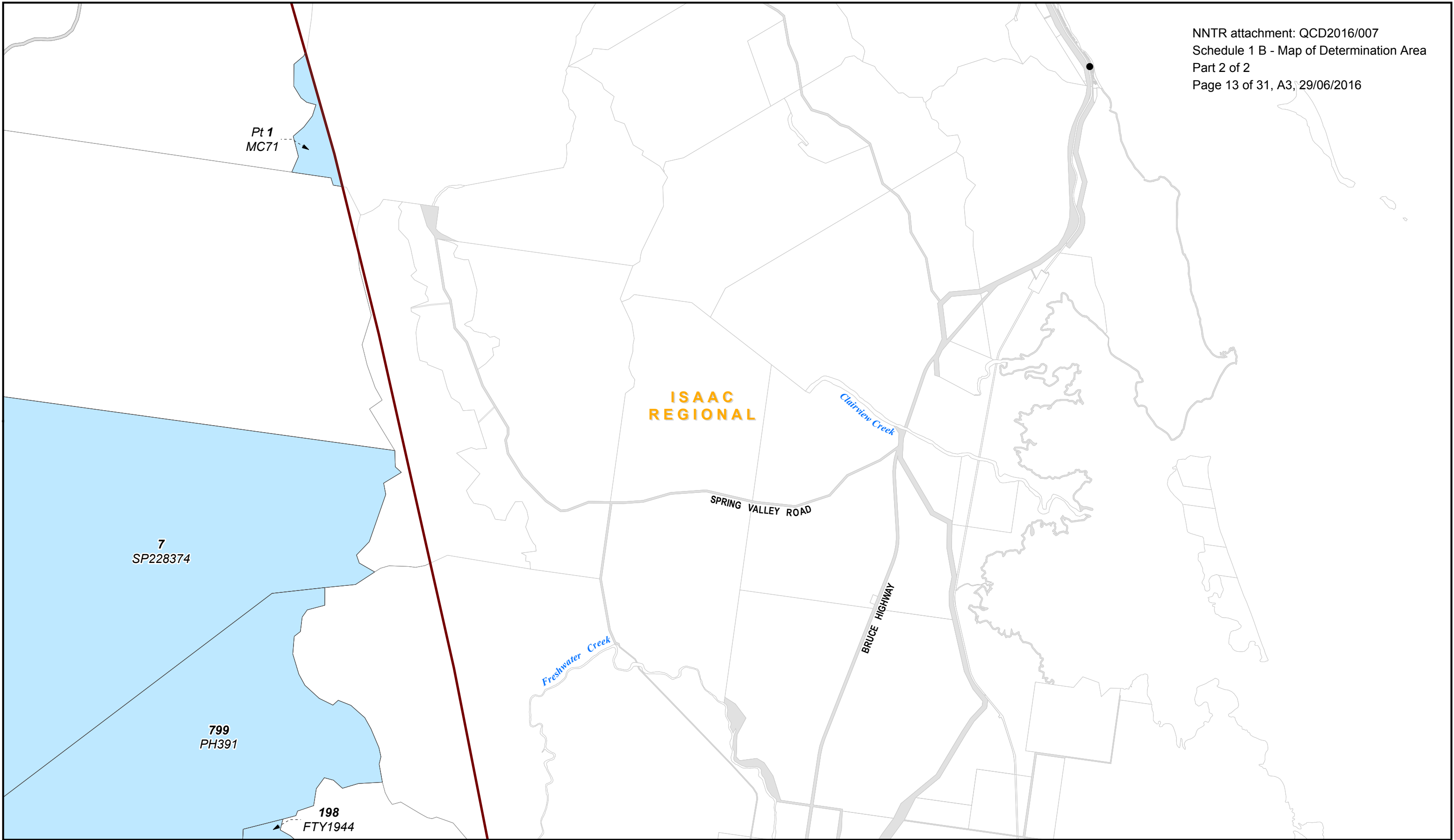
Feature names shown on this map have been obtained from available information. It is possible that errors and omissions may exist. While every care is taken to ensure the accuracy of this data, the Department of Natural Resources & Mines, and/or contributors to this publication, makes no representations or warranties about its accuracy, reliability, completeness or suitability for any particular purpose and disclaims all responsibility and all liability (including without limitation, liability in negligence) for all injuries, expenses, losses, damages (including indirect or consequential damage) and costs which might be incurred as a result of the data being inaccurate or incomplete in any way or for any reason.

Copyright protects this publication. Except for purposes permitted by the Copyright Act 1968, reproduction by any means (photocopying, electronic, mechanical, recording or otherwise) is prohibited without the prior written permission of the Department of Natural Resources & Mines.

All enquiries: The Manager, Client Mapping Services, Department of Natural Resources and Mines, GPO Box 2454, Brisbane, QLD 4001



Document Path: K:\CLAIMMAP\Qc08\_11\Barada Barna\Determination Map Nov 2015\MXD\Qc08\_11\_Barada\_Barna\_A3L\_Determination\_MAPBOOK.mxd



- |   |                          |
|---|--------------------------|
| <b>Schedule 1 Part 2</b>                  | <b>Schedule 1 Part 1</b> |
| Non-Exclusive Areas                       | Shared Country Boundary  |
| <b>Schedule 1 Part 3</b>                  | Barada Barna Boundary    |
| Native Title Does Not Exist               | Widi # 2 Boundary        |
| Roads (not within the Determination Area) | Local Government Areas   |

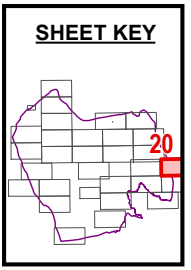
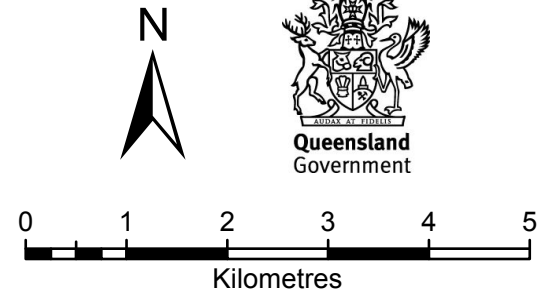
**Native Title Determination**  
**QUD380/2008 Barada Barna (QC08/11) & QUD492/2013**  
**Widi People Of The Nebo Estate #2 (QC13/06) - Sheet 20 of 31**  
 Map Projection: GDA 1994 MGA Zone 55

Compilation : Land Tenure Information obtained from the Digital Cadastre Data Base (Nov. 2015), Department of Natural Resources & Mines, Brisbane.  
 The Land Registry in the Department of Natural Resources & Mines should be consulted for verification of tenures.

Feature names shown on this map have been obtained from available information. It is possible that errors and omissions may exist. While every care is taken to ensure the accuracy of this data, the Department of Natural Resources & Mines, and/or contributors to this publication, makes no representations or warranties about its accuracy, reliability, completeness or suitability for any particular purpose and disclaims all responsibility and all liability (including without limitation, liability in negligence) for all injuries, expenses, losses, damages (including indirect or consequential damage) and costs which might be incurred as a result of the data being inaccurate or incomplete in any way or for any reason.

Copyright protects this publication. Except for purposes permitted by the Copyright Act 1968, reproduction by any means (photocopying, electronic, mechanical, recording or otherwise) is prohibited without the prior written permission of the Department of Natural Resources & Mines.

All enquiries: The Manager, Client Mapping Services, Department of Natural Resources and Mines, GPO Box 2454, Brisbane, QLD 4001










Document Path: K:\CLAIMMAP\QC08\_11\Barada Barna\Determination Map Nov 2015\MXD\QC08\_11\_Barada\_Barna\_A3L\_Determination\_MAPBOOK.mxd

Pt 5299  
 SP276142

ISAAC  
 REGIONAL

PEAK DOWNS  
 HIGHWAY

- Schedule 1 Part 2**
-  Non-Exclusive Areas
- Schedule 1 Part 3**
-  Native Title Does Not Exist
  -  Roads (not within the Determination Area)

- Schedule 1 Part 1**
-  Shared Country Boundary
  -  Barada Barna Boundary
  -  Widi # 2 Boundary
  -  Local Government Areas

**Native Title Determination**  
**QUD380/2008 Barada Barna (QC08/11) & QUD492/2013**  
**Widi People Of The Nebo Estate #2 (QC13/06) - Sheet 21 of 31**

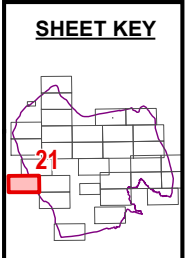
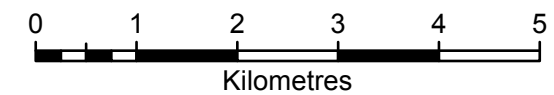
Map Projection: GDA 1994 MGA Zone 55

Compilation : Land Tenure Information obtained from the Digital Cadastre Data Base (Nov. 2015), Department of Natural Resources & Mines, Brisbane.  
 The Land Registry in the Department of Natural Resources & Mines should be consulted for verification of tenures.

Feature names shown on this map have been obtained from available information. It is possible that errors and omissions may exist. While every care is taken to ensure the accuracy of this data, the Department of Natural Resources & Mines, and/or contributors to this publication, makes no representations or warranties about its accuracy, reliability, completeness or suitability for any particular purpose and disclaims all responsibility and all liability (including without limitation, liability in negligence) for all injuries, expenses, losses, damages (including indirect or consequential damage) and costs which might be incurred as a result of the data being inaccurate or incomplete in any way or for any reason.

Copyright protects this publication. Except for purposes permitted by the Copyright Act 1968, reproduction by any means (photocopying, electronic, mechanical, recording or otherwise) is prohibited without the prior written permission of the Department of Natural Resources & Mines.

All enquiries: The Manager, Client Mapping Services, Department of Natural Resources and Mines, GPO Box 2454, Brisbane, QLD 4001

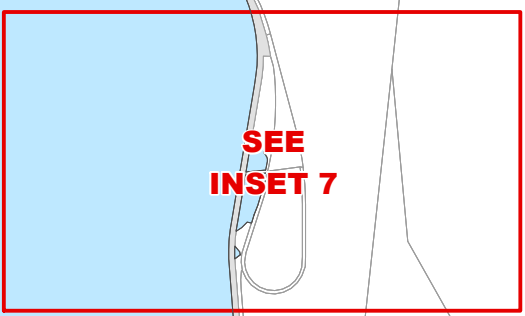


Pt 5299  
 SP276142

Pt 59  
 SP235297

SARAJI ROAD

ISAAC  
 REGIONAL



**Native Title Determination**

**QUD380/2008 Barada Barna (QC08/11) & QUD492/2013  
 Widi People Of The Nebo Estate #2 (QC13/06) - Sheet 22 of 31**

Map Projection: GDA 1994 MGA Zone 55

Compilation : Land Tenure Information obtained from the Digital Cadastre Data Base (Nov. 2015), Department of Natural Resources & Mines, Brisbane.  
 The Land Registry in the Department of Natural Resources & Mines should be consulted for verification of tenures.

Feature names shown on this map have been obtained from available information. It is possible that errors and omissions may exist. While every care is taken to ensure the accuracy of this data, the Department of Natural Resources & Mines, and/or contributors to this publication, makes no representations or warranties about its accuracy, reliability, completeness or suitability for any particular purpose and disclaims all responsibility and all liability (including without limitation, liability in negligence) for all injuries, expenses, losses, damages (including indirect or consequential damage) and costs which might be incurred as a result of the data being inaccurate or incomplete in any way or for any reason.

Copyright protects this publication. Except for purposes permitted by the Copyright Act 1968, reproduction by any means (photocopying, electronic, mechanical, recording or otherwise) is prohibited without the prior written permission of the Department of Natural Resources & Mines.

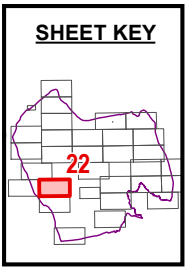
All enquiries: The Manager, Client Mapping Services, Department of Natural Resources and Mines, GPO Box 2454, Brisbane, QLD 4001

- |   |                          |
|---|--------------------------|
| <b>Schedule 1 Part 2</b>                  | <b>Schedule 1 Part 1</b> |
| Non-Exclusive Areas                       | Shared Country Boundary  |
| <b>Schedule 1 Part 3</b>                  | Barada Barna Boundary    |
| Native Title Does Not Exist               | Widi # 2 Boundary        |
| Roads (not within the Determination Area) | Local Government Areas   |

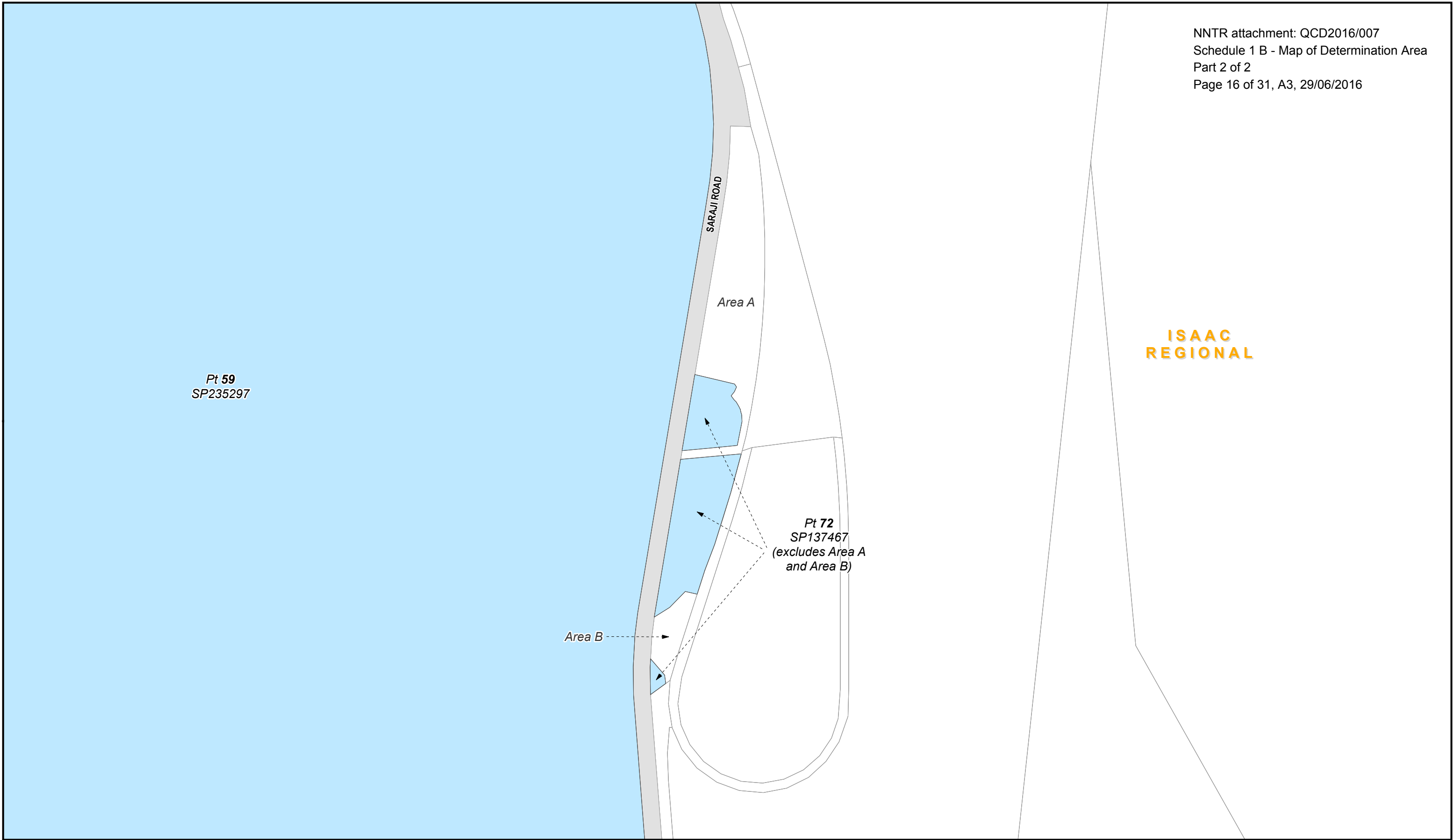
N

Queensland Government

0 1 2 3 4 5  
Kilometres



Document Path: K:\CLAIMMAP\Qc08\_11\Barada Barna\Determination Map Nov 2015\WXD\QC08\_11\_Barada\_Barna\_A3L\_Determination\_MAPBOOK.mxd



- |   |                          |
|---|--------------------------|
| <b>Schedule 1 Part 2</b>                  | <b>Schedule 1 Part 1</b> |
| Non-Exclusive Areas                       | Shared Country Boundary  |
| <b>Schedule 1 Part 3</b>                  | Barada Barna Boundary    |
| Native Title Does Not Exist               | Widi # 2 Boundary        |
| Roads (not within the Determination Area) | Local Government Areas   |

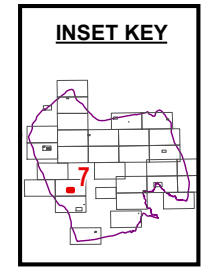
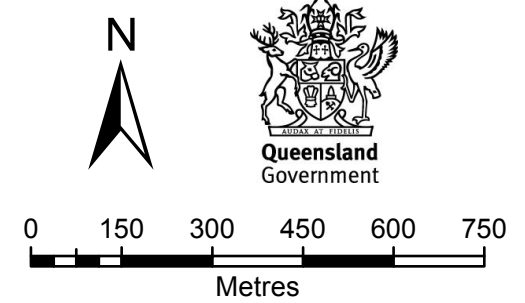
**Native Title Determination**  
**QUD380/2008 Barada Barna (QC08/11) & QUD492/2013**  
**Widi People Of The Nebo Estate #2 (QC13/06) - Inset 7**  
 Map Projection: GDA 1994 MGA Zone 55

Compilation : Land Tenure Information obtained from the Digital Cadastre Data Base (Nov. 2015), Department of Natural Resources & Mines, Brisbane.  
 The Land Registry in the Department of Natural Resources & Mines should be consulted for verification of tenures.

Feature names shown on this map have been obtained from available information. It is possible that errors and omissions may exist. While every care is taken to ensure the accuracy of this data, the Department of Natural Resources & Mines, and/or contributors to this publication, makes no representations or warranties about its accuracy, reliability, completeness or suitability for any particular purpose and disclaims all responsibility and all liability (including without limitation, liability in negligence) for all injuries, expenses, losses, damages (including indirect or consequential damage) and costs which might be incurred as a result of the data being inaccurate or incomplete in any way or for any reason.

Copyright protects this publication. Except for purposes permitted by the Copyright Act 1968, reproduction by any means (photocopying, electronic, mechanical, recording or otherwise) is prohibited without the prior written permission of the Department of Natural Resources & Mines.

All enquiries: The Manager, Client Mapping Services, Department of Natural Resources and Mines, GPO Box 2454, Brisbane, QLD 4001







**Schedule 1 Part 2**

- Non-Exclusive Areas

**Schedule 1 Part 3**

- Native Title Does Not Exist
- Roads (not within the Determination Area)

**Schedule 1 Part 1**

- Shared Country Boundary
- Barada Barna Boundary
- Widi # 2 Boundary
- Local Government Areas

**Native Title Determination**

**QUD380/2008 Barada Barna (QC08/11) & QUD492/2013**

**Widi People Of The Nebo Estate #2 (QC13/06) - Sheet 23 of 31**

Map Projection: GDA 1994 MGA Zone 55

Compilation : Land Tenure Information obtained from the Digital Cadastre Data Base (Nov. 2015), Department of Natural Resources & Mines, Brisbane. The Land Registry in the Department of Natural Resources & Mines should be consulted for verification of tenures.

Feature names shown on this map have been obtained from available information. It is possible that errors and omissions may exist. While every care is taken to ensure the accuracy of this data, the Department of Natural Resources & Mines, and/or contributors to this publication, makes no representations or warranties about its accuracy, reliability, completeness or suitability for any particular purpose and disclaims all responsibility and all liability (including without limitation, liability in negligence) for all injuries, expenses, losses, damages (including indirect or consequential damage) and costs which might be incurred as a result of the data being inaccurate or incomplete in any way or for any reason.

Copyright protects this publication. Except for purposes permitted by the Copyright Act 1968, reproduction by any means (photocopying, electronic, mechanical, recording or otherwise) is prohibited without the prior written permission of the Department of Natural Resources & Mines.

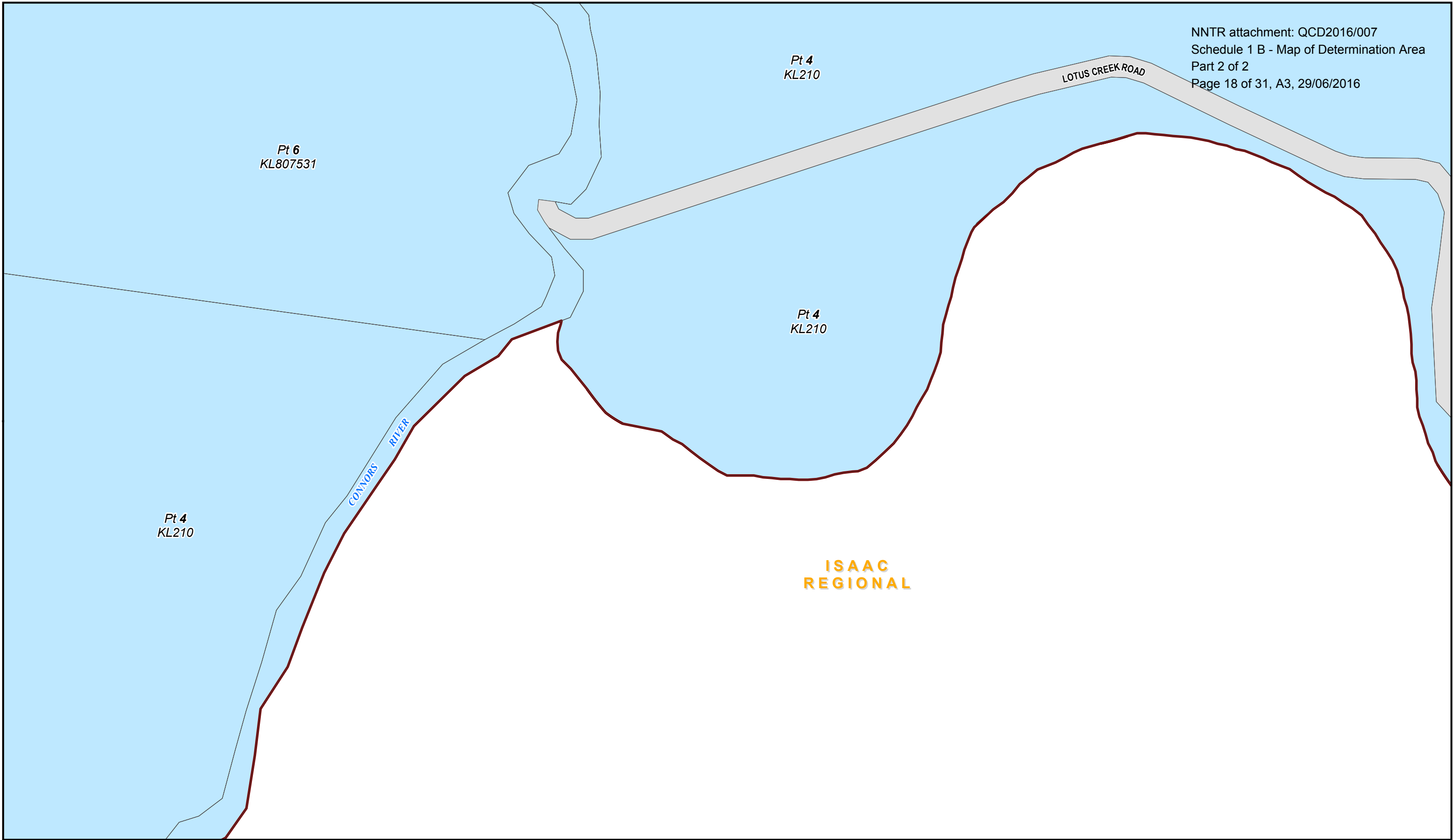
All enquiries: The Manager, Client Mapping Services, Department of Natural Resources and Mines, GPO Box 2454, Brisbane, QLD 4001

**SEE INSET 8**

**Queensland Government**

**0 1 2 3 4 5**  
Kilometres

**SHEET KEY**



Document Path: K:\CLAIMMAP\Qc08\_11\Barada Barna\Determination Map Nov 2015\WXD\QC08\_11\_Barada\_Barna\_A3L\_Determination\_MAPBOOK\_INSETS.mxd

- |   |                          |
|---|--------------------------|
| <b>Schedule 1 Part 2</b>                  | <b>Schedule 1 Part 1</b> |
| Non-Exclusive Areas                       | Shared Country Boundary  |
| <b>Schedule 1 Part 3</b>                  | Barada Barna Boundary    |
| Native Title Does Not Exist               | Widi # 2 Boundary        |
| Roads (not within the Determination Area) | Local Government Areas   |

**Native Title Determination**  
**QUD380/2008 Barada Barna (QC08/11) & QUD492/2013**  
**Widi People Of The Nebo Estate #2 (QC13/06) - Inset 8**  
 Map Projection: GDA 1994 MGA Zone 55

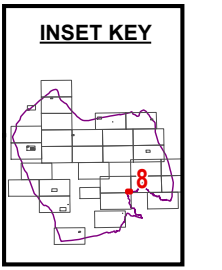
Compilation : Land Tenure Information obtained from the Digital Cadastre Data Base (Nov. 2015), Department of Natural Resources & Mines, Brisbane.  
 The Land Registry in the Department of Natural Resources & Mines should be consulted for verification of tenures.

Feature names shown on this map have been obtained from available information. It is possible that errors and omissions may exist. While every care is taken to ensure the accuracy of this data, the Department of Natural Resources & Mines, and/or contributors to this publication, makes no representations or warranties about its accuracy, reliability, completeness or suitability for any particular purpose and disclaims all responsibility and all liability (including without limitation, liability in negligence) for all injuries, expenses, losses, damages (including indirect or consequential damage) and costs which might be incurred as a result of the data being inaccurate or incomplete in any way or for any reason.

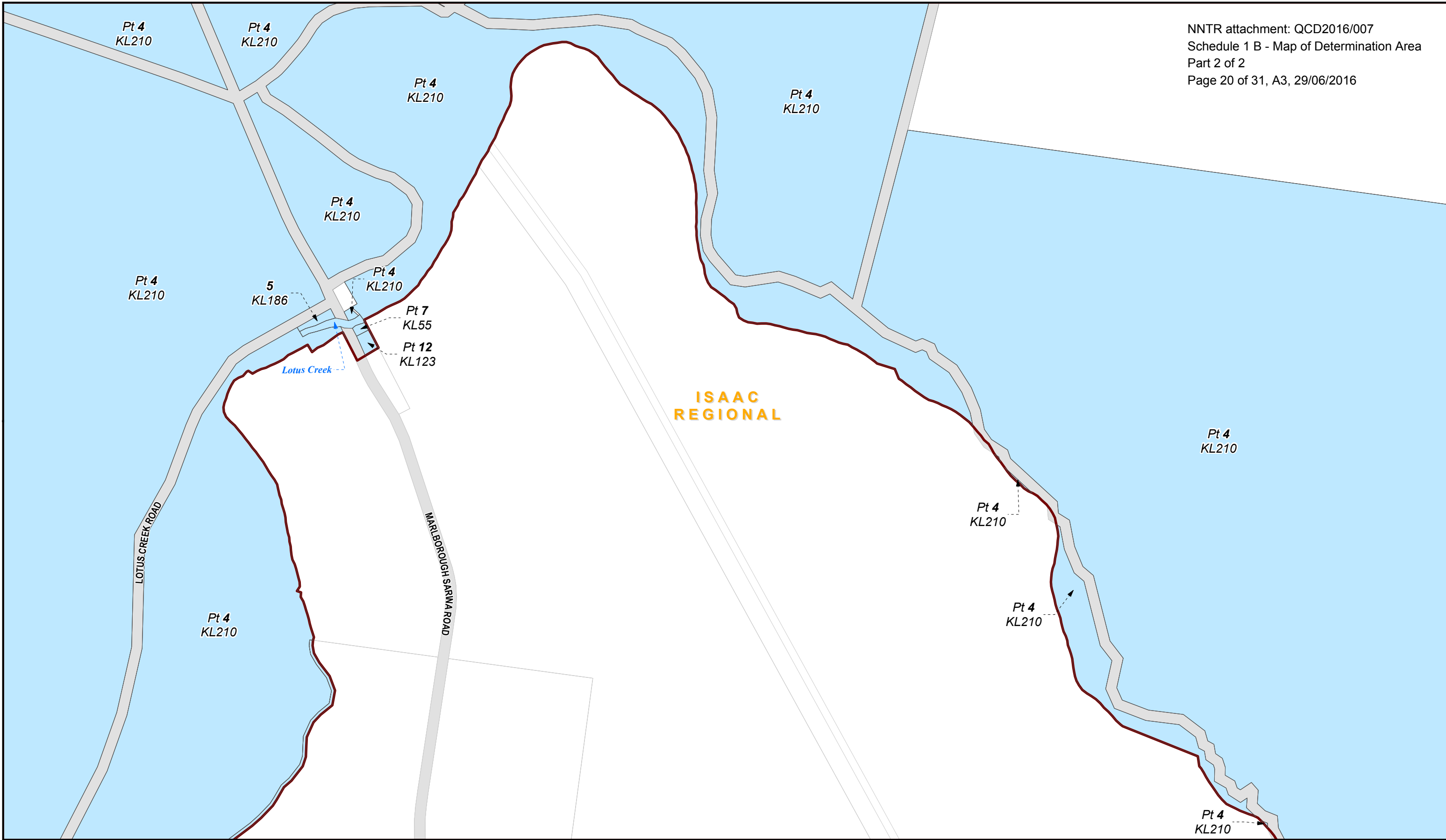
Copyright protects this publication. Except for purposes permitted by the Copyright Act 1968, reproduction by any means (photocopying, electronic, mechanical, recording or otherwise) is prohibited without the prior written permission of the Department of Natural Resources & Mines.

All enquiries: The Manager, Client Mapping Services, Department of Natural Resources and Mines, GPO Box 2454, Brisbane, QLD 4001

Queensland Government  
  
 0 120 240 360 480 600  
 Metres







- |   |                          |
|---|--------------------------|
| <b>Schedule 1 Part 2</b>                  | <b>Schedule 1 Part 1</b> |
| Non-Exclusive Areas                       | Shared Country Boundary  |
| <b>Schedule 1 Part 3</b>                  | Barada Barna Boundary    |
| Native Title Does Not Exist               | Widi # 2 Boundary        |
| Roads (not within the Determination Area) | Local Government Areas   |

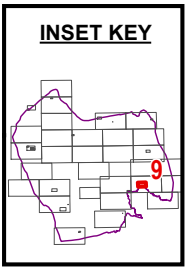
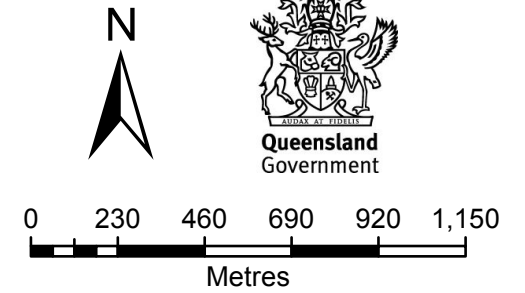
**Native Title Determination**  
**QUD380/2008 Barada Barna (QC08/11) & QUD492/2013**  
**Widi People Of The Nebo Estate #2 (QC13/06) - Inset 9**  
 Map Projection: GDA 1994 MGA Zone 55

Compilation : Land Tenure Information obtained from the Digital Cadastre Data Base (Nov. 2015), Department of Natural Resources & Mines, Brisbane.  
 The Land Registry in the Department of Natural Resources & Mines should be consulted for verification of tenures.

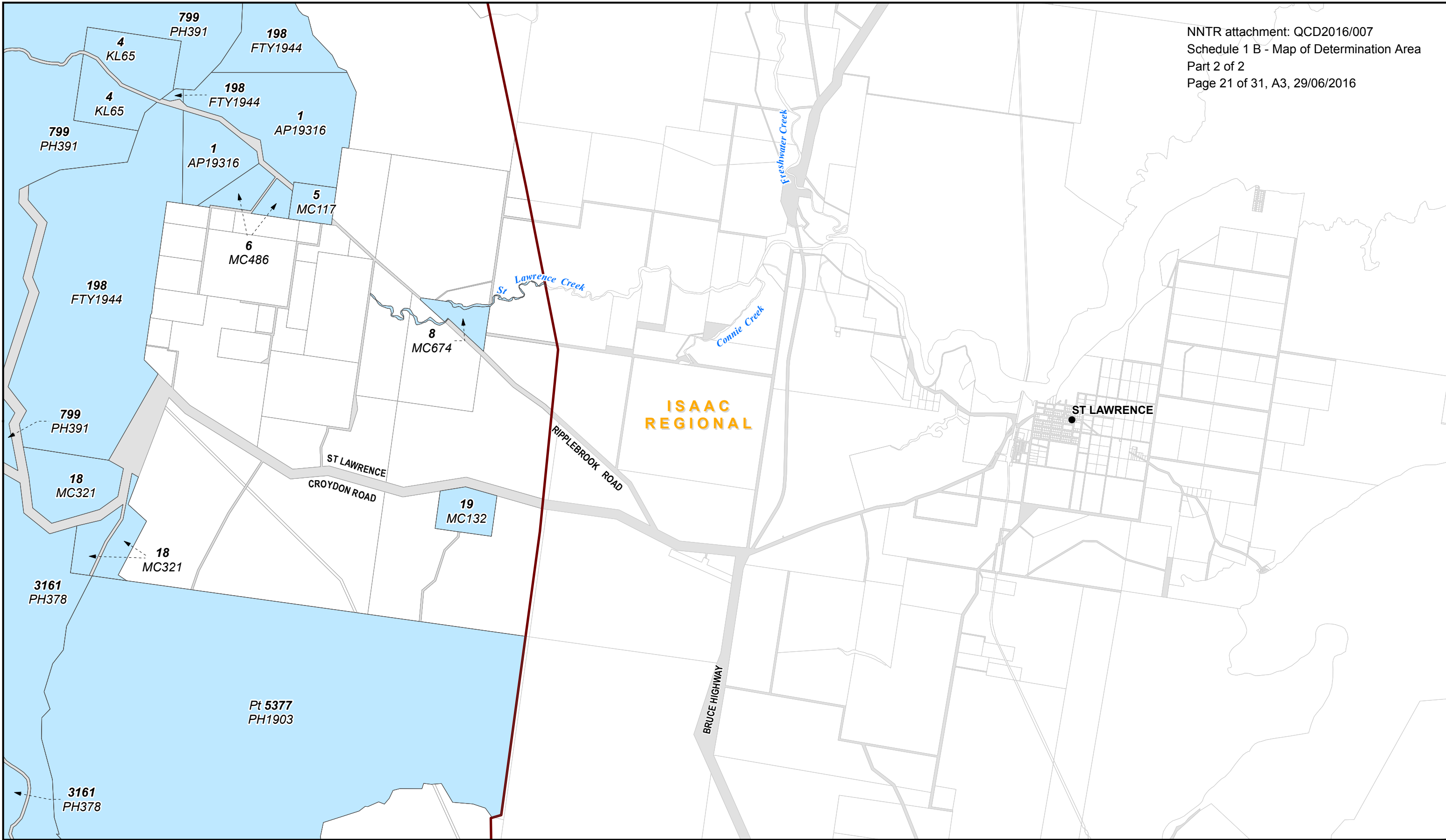
Feature names shown on this map have been obtained from available information. It is possible that errors and omissions may exist. While every care is taken to ensure the accuracy of this data, the Department of Natural Resources & Mines, and/or contributors to this publication, makes no representations or warranties about its accuracy, reliability, completeness or suitability for any particular purpose and disclaims all responsibility and all liability (including without limitation, liability in negligence) for all injuries, expenses, losses, damages (including indirect or consequential damage) and costs which might be incurred as a result of the data being inaccurate or incomplete in any way or for any reason.

Copyright protects this publication. Except for purposes permitted by the Copyright Act 1968, reproduction by any means (photocopying, electronic, mechanical, recording or otherwise) is prohibited without the prior written permission of the Department of Natural Resources & Mines.

All enquiries: The Manager, Client Mapping Services, Department of Natural Resources and Mines, GPO Box 2454, Brisbane, QLD 4001



Document Path: K:\CLAIMMAP\QC08\_11\Barada Barna\Determination Map Nov 2015\MXD\QC08\_11\_Barada\_Barna\_A3L\_Determination\_MAPBOOK\_INSETS.mxd



Document Path: K:\CLAIMMAP\Qc08\_11\Barada Barna\Determination Map Nov 2015\MXD\Qc08\_11\_Barada\_Barna\_A3L\_Determination\_MAPBOOK.mxd

- |   |                          |
|---|--------------------------|
| <b>Schedule 1 Part 2</b>                  | <b>Schedule 1 Part 1</b> |
| Non-Exclusive Areas                       | Shared Country Boundary  |
| <b>Schedule 1 Part 3</b>                  | Barada Barna Boundary    |
| Native Title Does Not Exist               | Widi # 2 Boundary        |
| Roads (not within the Determination Area) | Local Government Areas   |

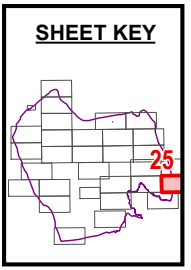
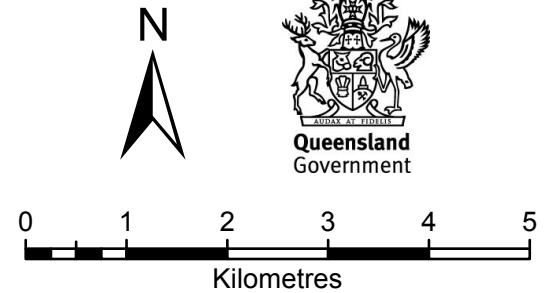
**Native Title Determination**  
**QUD380/2008 Barada Barna (QC08/11) & QUD492/2013**  
**Widi People Of The Nebo Estate #2 (QC13/06) - Sheet 25 of 31**  
 Map Projection: GDA 1994 MGA Zone 55

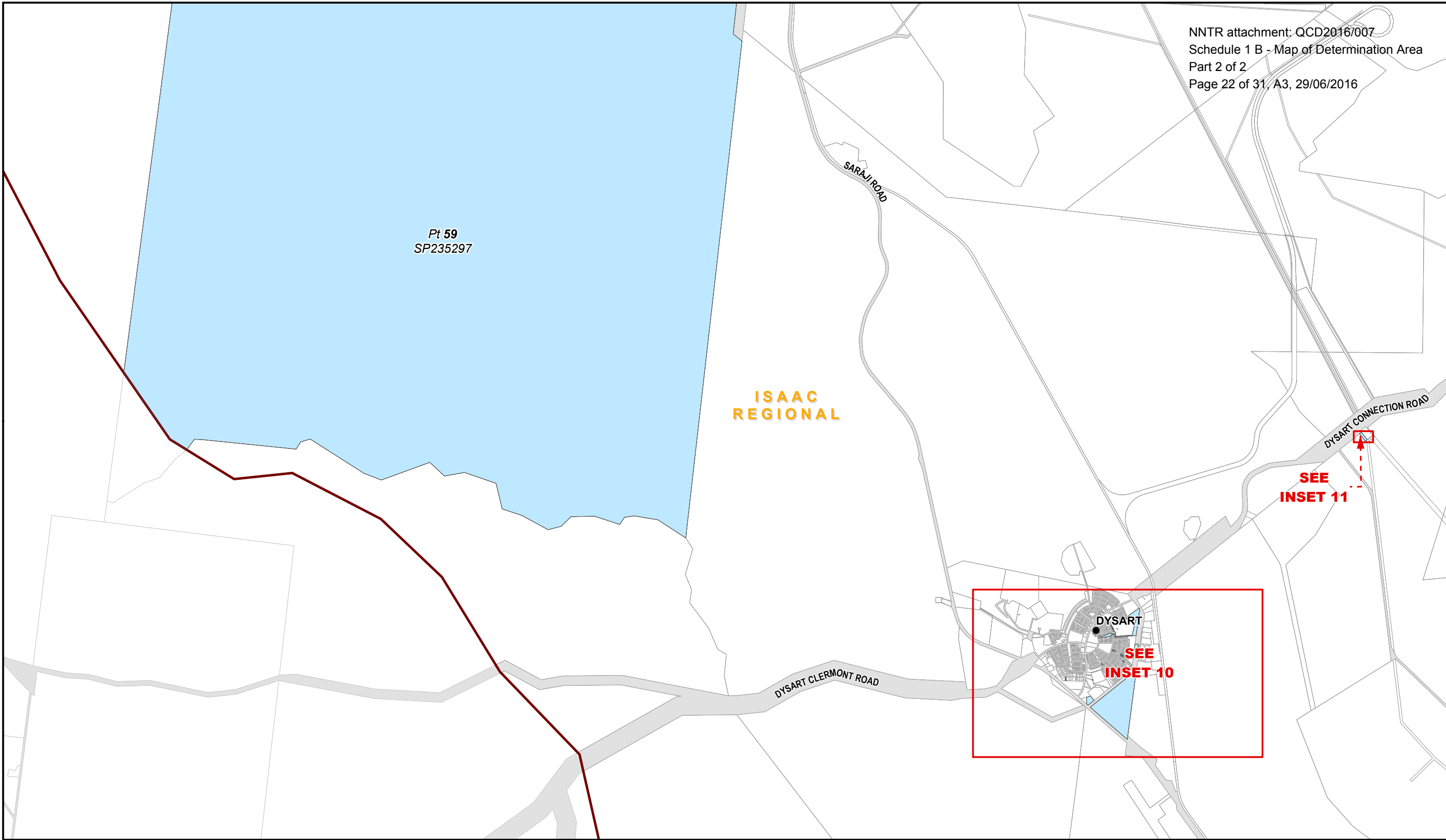
Compilation : Land Tenure Information obtained from the Digital Cadastre Data Base (Nov. 2015), Department of Natural Resources & Mines, Brisbane.  
 The Land Registry in the Department of Natural Resources & Mines should be consulted for verification of tenures.

Feature names shown on this map have been obtained from available information. It is possible that errors and omissions may exist. While every care is taken to ensure the accuracy of this data, the Department of Natural Resources & Mines, and/or contributors to this publication, makes no representations or warranties about its accuracy, reliability, completeness or suitability for any particular purpose and disclaims all responsibility and all liability (including without limitation, liability in negligence) for all injuries, expenses, losses, damages (including indirect or consequential damage) and costs which might be incurred as a result of the data being inaccurate or incomplete in any way or for any reason.

Copyright protects this publication. Except for purposes permitted by the Copyright Act 1968, reproduction by any means (photocopying, electronic, mechanical, recording or otherwise) is prohibited without the prior written permission of the Department of Natural Resources & Mines.

All enquiries: The Manager, Client Mapping Services, Department of Natural Resources and Mines, GPO Box 2454, Brisbane, QLD 4001





- Schedule 1 Part 2**
- Non-Exclusive Areas
- Schedule 1 Part 3**
- Native Title Does Not Exist
  - Roads (not within the Determination Area)

- Schedule 1 Part 1**
- Shared Country Boundary
  - Barada Barna Boundary
  - Widi # 2 Boundary
  - Local Government Areas

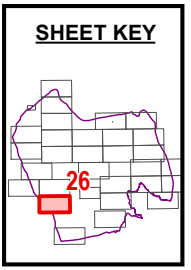
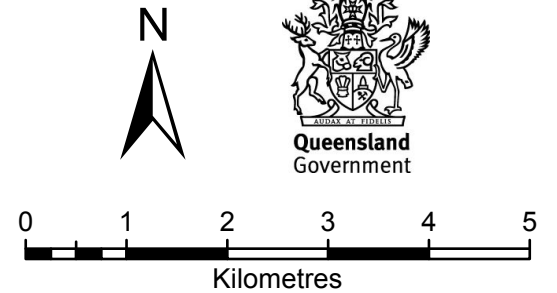
**Native Title Determination**  
**QUD380/2008 Barada Barna (QC08/11) & QUD492/2013**  
**Widi People Of The Nebo Estate #2 (QC13/06) - Sheet 26 of 31**  
 Map Projection: GDA 1994 MGA Zone 55

Compilation : Land Tenure Information obtained from the Digital Cadastre Data Base (Nov. 2015), Department of Natural Resources & Mines, Brisbane.  
 The Land Registry in the Department of Natural Resources & Mines should be consulted for verification of tenures.

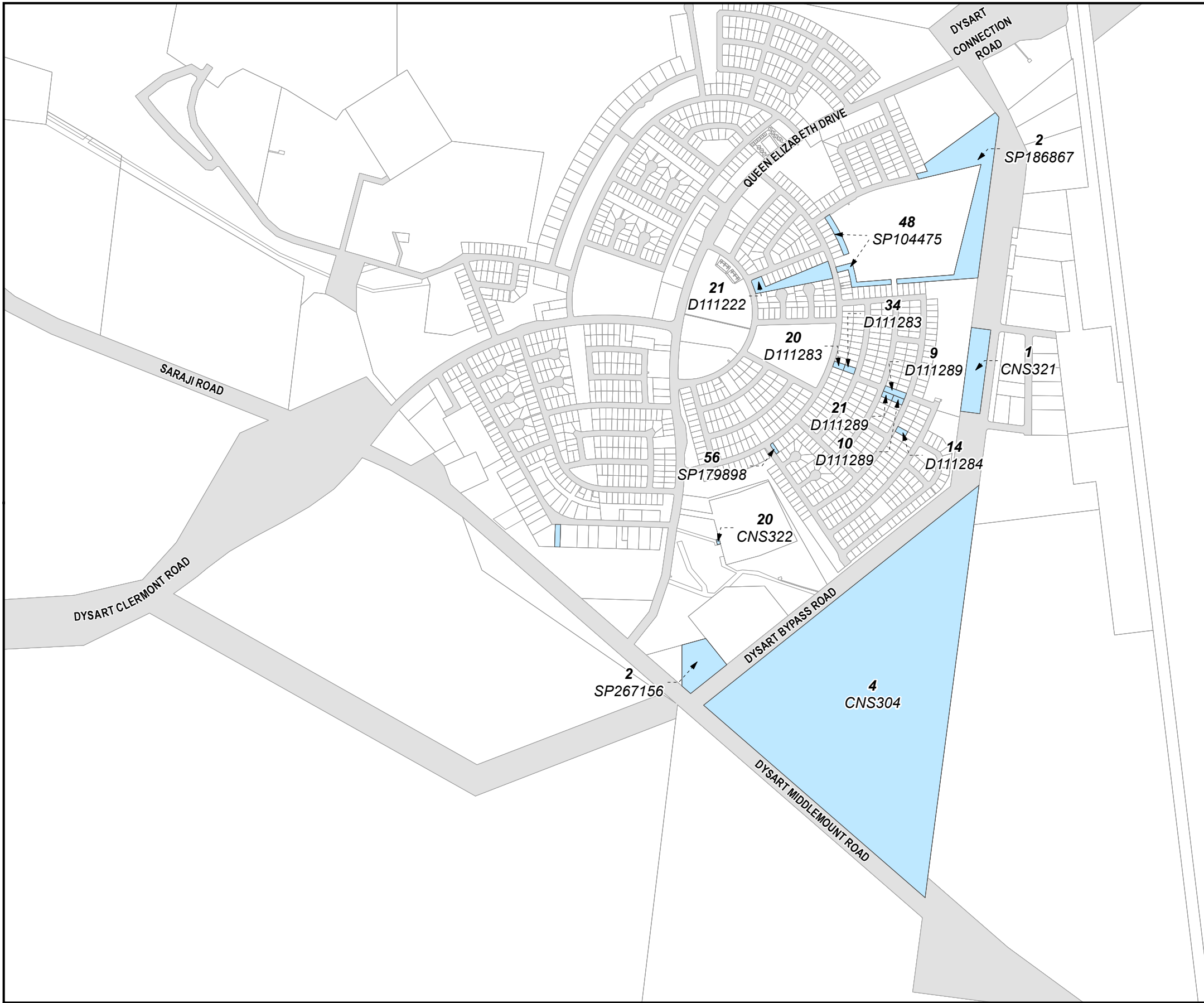
Feature names shown on this map have been obtained from available information. It is possible that errors and omissions may exist. While every care is taken to ensure the accuracy of this data, the Department of Natural Resources & Mines, and/or contributors to this publication, makes no representations or warranties about its accuracy, reliability, completeness or suitability for any particular purpose and disclaims all responsibility and all liability (including without limitation, liability in negligence) for all injuries, expenses, losses, damages (including indirect or consequential damage) and costs which might be incurred as a result of the data being inaccurate or incomplete in any way or for any reason.

Copyright protects this publication. Except for purposes permitted by the Copyright Act 1968, reproduction by any means (photocopying, electronic, mechanical, recording or otherwise) is prohibited without the prior written permission of the Department of Natural Resources & Mines.

All enquiries: The Manager, Client Mapping Services, Department of Natural Resources and Mines, GPO Box 2454, Brisbane, QLD 4001



Document Path: K:\CLAIMMAP\Qc08\_11\Barada Barna\Determination Map Nov 2015\WXD\QC08\_11\_Barada\_Barna\_A3L\_Determination\_MAPBOOK.mxd



**ISAAC  
REGIONAL**

- |   |                          |
|---|--------------------------|
| <b>Schedule 1 Part 2</b>                  | <b>Schedule 1 Part 1</b> |
| Non-Exclusive Areas                       | Shared Country Boundary  |
| <b>Schedule 1 Part 3</b>                  | Barada Barna Boundary    |
| Native Title Does Not Exist               | Widi # 2 Boundary        |
| Roads (not within the Determination Area) | Local Government Areas   |

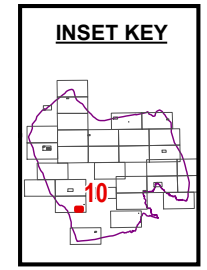
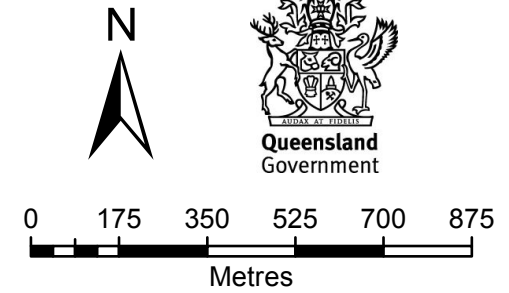
**Native Title Determination**  
**QUD380/2008 Barada Barna (QC08/11) & QUD492/2013**  
**Widi People Of The Nebo Estate #2 (QC13/06) - Inset 10**  
 Map Projection: GDA 1994 MGA Zone 55

Compilation : Land Tenure Information obtained from the Digital Cadastre Data Base (Nov. 2015), Department of Natural Resources & Mines, Brisbane.  
 The Land Registry in the Department of Natural Resources & Mines should be consulted for verification of tenures.

Feature names shown on this map have been obtained from available information. It is possible that errors and omissions may exist. While every care is taken to ensure the accuracy of this data, the Department of Natural Resources & Mines, and/or contributors to this publication, makes no representations or warranties about its accuracy, reliability, completeness or suitability for any particular purpose and disclaims all responsibility and all liability (including without limitation, liability in negligence) for all injuries, expenses, losses, damages (including indirect or consequential damage) and costs which might be incurred as a result of the data being inaccurate or incomplete in any way or for any reason.

Copyright protects this publication. Except for purposes permitted by the Copyright Act 1968, reproduction by any means (photocopying, electronic, mechanical, recording or otherwise) is prohibited without the prior written permission of the Department of Natural Resources & Mines.

All enquiries: The Manager, Client Mapping Services, Department of Natural Resources and Mines, GPO Box 2454, Brisbane, QLD 4001



Document Path: K:\CLAIMMAP\QC08\_11\Barada Barna\Determination Map Nov 2015\WXD\QC08\_11\_Barada\_Barna\_A3L\_Determination\_MAPBOOK\_INSETS.mxd

DYSART CONNECTION ROAD


ISAAC  
 REGIONAL


10  
 CNS83

**Schedule 1 Part 2**


 Non-Exclusive Areas


**Schedule 1 Part 3**


 Native Title Does Not Exist

 Roads (not within the Determination Area)

**Schedule 1 Part 1**

 Shared Country Boundary

 Barada Barna Boundary

 Widi # 2 Boundary

 Local Government Areas

**Native Title Determination**

**QUD380/2008 Barada Barna (QC08/11) & QUD492/2013  
 Widi People Of The Nebo Estate #2 (QC13/06) - Inset 11**

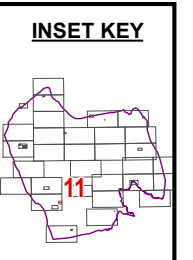
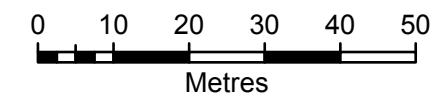
Map Projection: GDA 1994 MGA Zone 55

Compilation : Land Tenure Information obtained from the Digital Cadastre Data Base (Nov. 2015), Department of Natural Resources & Mines, Brisbane.  
 The Land Registry in the Department of Natural Resources & Mines should be consulted for verification of tenures.

Feature names shown on this map have been obtained from available information. It is possible that errors and omissions may exist. While every care is taken to ensure the accuracy of this data, the Department of Natural Resources & Mines, and/or contributors to this publication, makes no representations or warranties about its accuracy, reliability, completeness or suitability for any particular purpose and disclaims all responsibility and all liability (including without limitation, liability in negligence) for all injuries, expenses, losses, damages (including indirect or consequential damage) and costs which might be incurred as a result of the data being inaccurate or incomplete in any way or for any reason.

Copyright protects this publication. Except for purposes permitted by the Copyright Act 1968, reproduction by any means (photocopying, electronic, mechanical, recording or otherwise) is prohibited without the prior written permission of the Department of Natural Resources & Mines.

All enquiries: The Manager, Client Mapping Services, Department of Natural Resources and Mines, GPO Box 2454, Brisbane, QLD 4001







**ISAAC REGIONAL**

ISAAC RIVER

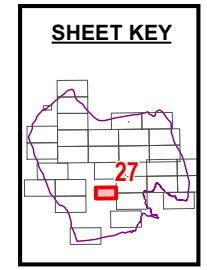
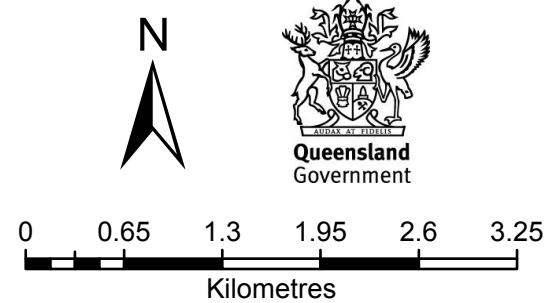
CARFAX ROAD

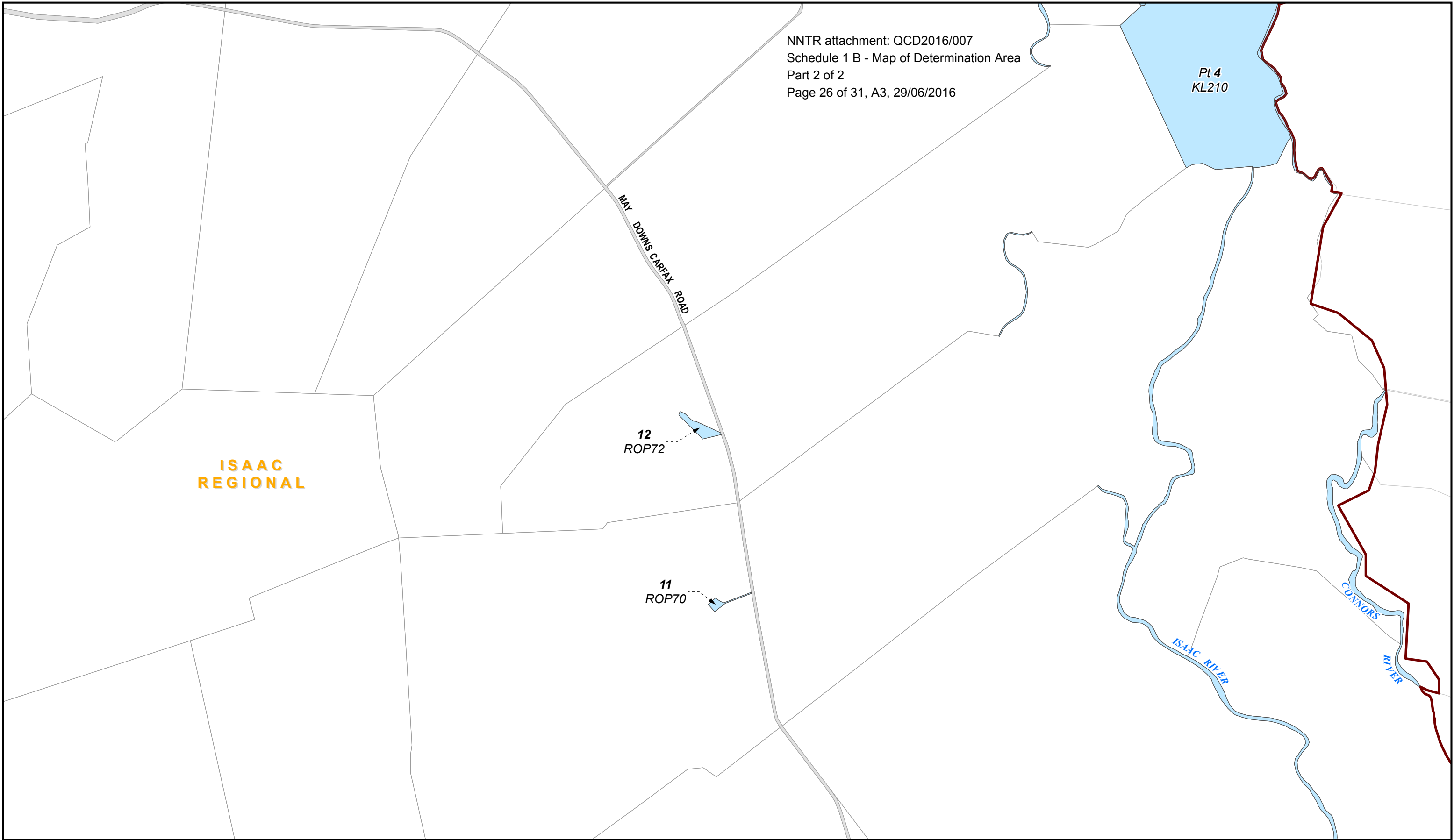
FITZROY DEVELOPMENTAL ROAD

- |   |                          |
|---|--------------------------|
| <b>Schedule 1 Part 2</b>                  | <b>Schedule 1 Part 1</b> |
| Non-Exclusive Areas                       | Shared Country Boundary  |
| <b>Schedule 1 Part 3</b>                  | Barada Barna Boundary    |
| Native Title Does Not Exist               | Widi # 2 Boundary        |
| Roads (not within the Determination Area) | Local Government Areas   |

**Native Title Determination**  
**QUD380/2008 Barada Barna (QC08/11) & QUD492/2013**  
**Widi People Of The Nebo Estate #2 (QC13/06) - Sheet 27 of 31**

Map Projection: GDA 1994 MGA Zone 55  
 Compilation : Land Tenure Information obtained from the Digital Cadastre Data Base (Nov. 2015), Department of Natural Resources & Mines, Brisbane.  
 The Land Registry in the Department of Natural Resources & Mines should be consulted for verification of tenures.  
 Feature names shown on this map have been obtained from available information. It is possible that errors and omissions may exist. While every care is taken to ensure the accuracy of this data, the Department of Natural Resources & Mines, and/or contributors to this publication, makes no representations or warranties about its accuracy, reliability, completeness or suitability for any particular purpose and disclaims all responsibility and all liability (including without limitation, liability in negligence) for all injuries, expenses, losses, damages (including indirect or consequential damage) and costs which might be incurred as a result of the data being inaccurate or incomplete in any way or for any reason.  
 Copyright protects this publication. Except for purposes permitted by the Copyright Act 1968, reproduction by any means (photocopying, electronic, mechanical, recording or otherwise) is prohibited without the prior written permission of the Department of Natural Resources & Mines.  
 All enquiries: The Manager, Client Mapping Services, Department of Natural Resources and Mines, GPO Box 2454, Brisbane, QLD 4001





**ISAAC  
REGIONAL**

12  
ROP72

11  
ROP70

Pt 4  
KL210

ISAAC RIVER  
CONNORS RIVER

**Native Title Determination**

**QUD380/2008 Barada Barna (QC08/11) & QUD492/2013  
 Widi People Of The Nebo Estate #2 (QC13/06) - Sheet 28 of 31**

Map Projection: GDA 1994 MGA Zone 55

Compilation : Land Tenure Information obtained from the Digital Cadastre Data Base (Nov. 2015), Department of Natural Resources & Mines, Brisbane.  
 The Land Registry in the Department of Natural Resources & Mines should be consulted for verification of tenures.

Feature names shown on this map have been obtained from available information. It is possible that errors and omissions may exist. While every care is taken to ensure the accuracy of this data, the Department of Natural Resources & Mines, and/or contributors to this publication, makes no representations or warranties about its accuracy, reliability, completeness or suitability for any particular purpose and disclaims all responsibility and all liability (including without limitation, liability in negligence) for all injuries, expenses, losses, damages (including indirect or consequential damage) and costs which might be incurred as a result of the data being inaccurate or incomplete in any way or for any reason.

Copyright protects this publication. Except for purposes permitted by the Copyright Act 1968, reproduction by any means (photocopying, electronic, mechanical, recording or otherwise) is prohibited without the prior written permission of the Department of Natural Resources & Mines.

All enquiries: The Manager, Client Mapping Services, Department of Natural Resources and Mines, GPO Box 2454, Brisbane, QLD 4001

**Schedule 1 Part 2**

Non-Exclusive Areas

**Schedule 1 Part 3**

Native Title Does Not Exist

Roads (not within the Determination Area)

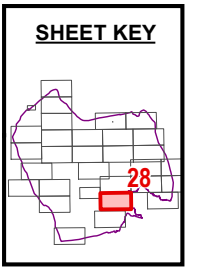
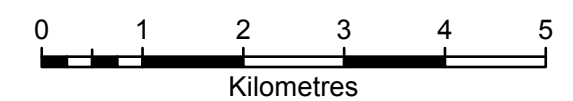
**Schedule 1 Part 1**

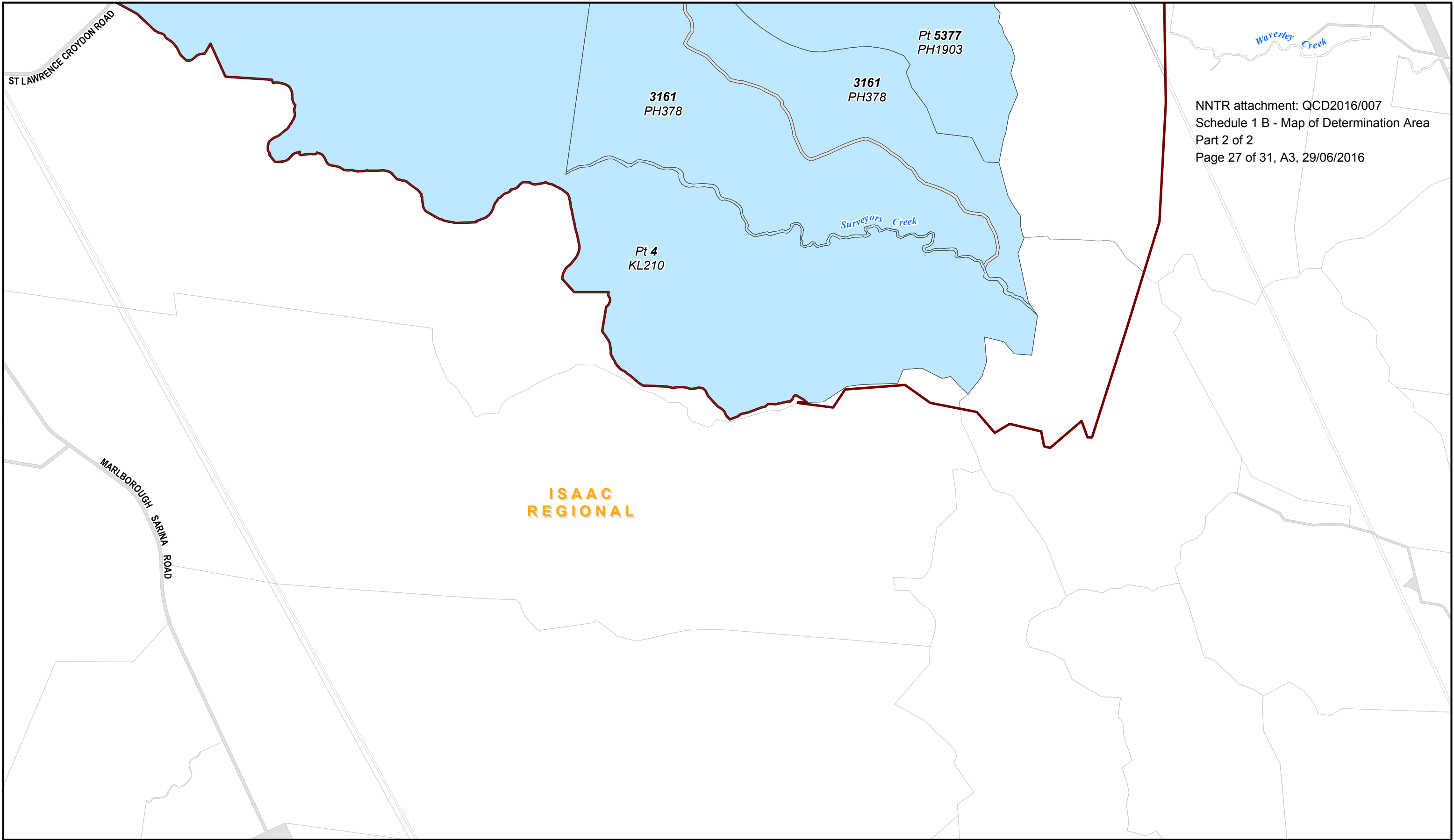
Shared Country Boundary

Barada Barna Boundary

Widi # 2 Boundary

Local Government Areas





NNTR attachment: QCD2016/007  
 Schedule 1 B - Map of Determination Area  
 Part 2 of 2  
 Page 27 of 31, A3, 29/06/2016

**ISAAC  
 REGIONAL**

- Schedule 1 Part 2**
- Non-Exclusive Areas
  - Native Title Does Not Exist
  - Roads (not within the Determination Area)

- Schedule 1 Part 1**
- Shared Country Boundary
  - Barada Barna Boundary
  - Widi # 2 Boundary
  - Local Government Areas

**Native Title Determination**  
**QUD380/2008 Barada Barna (QC08/11) & QUD492/2013**  
**Widi People Of The Nebo Estate #2 (QC13/06) - Sheet 29 of 31**

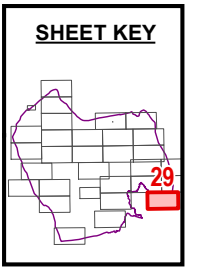

Map Projection: GDA 1994 MGA Zone 55

Compilation : Land Tenure Information obtained from the Digital Cadastre Data Base (Nov. 2015), Department of Natural Resources & Mines, Brisbane.  
 The Land Registry in the Department of Natural Resources & Mines should be consulted for verification of tenures.

Feature names shown on this map have been obtained from available information. It is possible that errors and omissions may exist. While every care is taken to ensure the accuracy of this data, the Department of Natural Resources & Mines, and/or contributors to this publication, makes no representations or warranties about its accuracy, reliability, completeness or suitability for any particular purpose and disclaims all responsibility and all liability (including without limitation, liability in negligence) for all injuries, expenses, losses, damages (including indirect or consequential damage) and costs which might be incurred as a result of the data being inaccurate or incomplete in any way or for any reason.

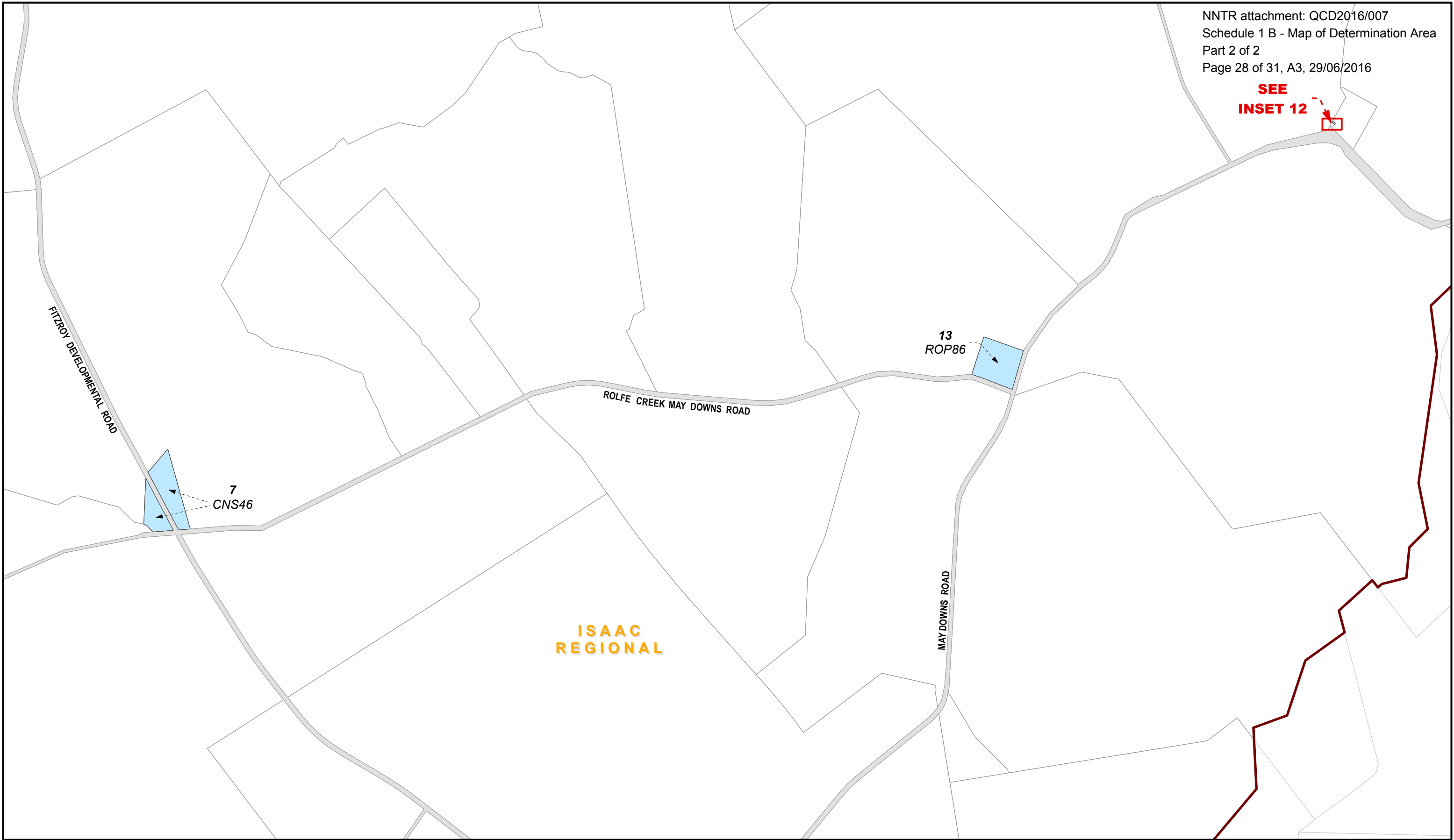
Copyright protects this publication. Except for purposes permitted by the Copyright Act 1968, reproduction by any means (photocopying, electronic, mechanical, recording or otherwise) is prohibited without the prior written permission of the Department of Natural Resources & Mines.

All enquiries: The Manager, Client Mapping Services, Department of Natural Resources and Mines, GPO Box 2454, Brisbane, QLD 4001



Document Path: K:\CLAIMMAP\QC08\_11\Barada Barna\Determinaion Map Nov 2015\MXD\QC08\_11\_Barada\_Barna\_A3L\_Determination\_MAPBOOK.mxd

**SEE  
 INSET 12**



- |   |                          |
|---|--------------------------|
| <b>Schedule 1 Part 2</b>                  | <b>Schedule 1 Part 1</b> |
| Non-Exclusive Areas                       | Shared Country Boundary  |
| <b>Schedule 1 Part 3</b>                  | Barada Barna Boundary    |
| Native Title Does Not Exist               | Widi # 2 Boundary        |
| Roads (not within the Determination Area) | Local Government Areas   |

**Native Title Determination**  
**QUD380/2008 Barada Barna (QC08/11) & QUD492/2013**  
**Widi People Of The Nebo Estate #2 (QC13/06) - Sheet 30 of 31**

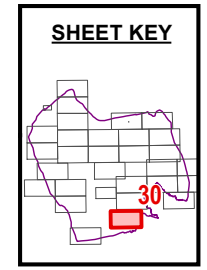
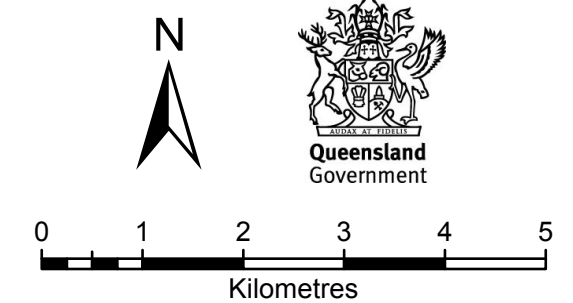
Map Projection: GDA 1994 MGA Zone 55

Compilation : Land Tenure Information obtained from the Digital Cadastre Data Base (Nov. 2015), Department of Natural Resources & Mines, Brisbane.  
 The Land Registry in the Department of Natural Resources & Mines should be consulted for verification of tenures.

Feature names shown on this map have been obtained from available information. It is possible that errors and omissions may exist. While every care is taken to ensure the accuracy of this data, the Department of Natural Resources & Mines, and/or contributors to this publication, makes no representations or warranties about its accuracy, reliability, completeness or suitability for any particular purpose and disclaims all responsibility and all liability (including without limitation, liability in negligence) for all injuries, expenses, losses, damages (including indirect or consequential damage) and costs which might be incurred as a result of the data being inaccurate or incomplete in any way or for any reason.

Copyright protects this publication. Except for purposes permitted by the Copyright Act 1968, reproduction by any means (photocopying, electronic, mechanical, recording or otherwise) is prohibited without the prior written permission of the Department of Natural Resources & Mines.

All enquiries: The Manager, Client Mapping Services, Department of Natural Resources and Mines, GPO Box 2454, Brisbane, QLD 4001



Document Path: K:\CLAIMMAP\Qc08\_11\Barada Barna\Determinatation Map Nov 2015\MXD\Qc08\_11\_Barada Barna\_A3L\_Determination\_MAPBOOK.mxd

**ISAAC  
 REGIONAL**

*Pt 16  
 ROP85*

MAY DOWNS ROAD

**Native Title Determination**

**QUD380/2008 Barada Barna (QC08/11) & QUD492/2013  
 Widi People Of The Nebo Estate #2 (QC13/06) - Inset 12**


Map Projection: GDA 1994 MGA Zone 55

Compilation : Land Tenure Information obtained from the Digital Cadastre Data Base (Nov. 2015), Department of Natural Resources & Mines, Brisbane.  
 The Land Registry in the Department of Natural Resources & Mines should be consulted for verification of tenures.


Feature names shown on this map have been obtained from available information. It is possible that errors and omissions may exist. While every care is taken to ensure the accuracy of this data, the Department of Natural Resources & Mines, and/or contributors to this publication, makes no representations or warranties about its accuracy, reliability, completeness or suitability for any particular purpose and disclaims all responsibility and all liability (including without limitation, liability in negligence) for all injuries, expenses, losses, damages (including indirect or consequential damage) and costs which might be incurred as a result of the data being inaccurate or incomplete in any way or for any reason.


Copyright protects this publication. Except for purposes permitted by the Copyright Act 1968, reproduction by any means (photocopying, electronic, mechanical, recording or otherwise) is prohibited without the prior written permission of the Department of Natural Resources & Mines.


All enquiries: The Manager, Client Mapping Services, Department of Natural Resources and Mines, GPO Box 2454, Brisbane, QLD 4001


**Schedule 1 Part 2**  
 Non-Exclusive Areas


**Schedule 1 Part 3**  
 Native Title Does Not Exist

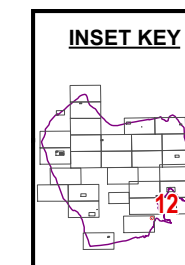
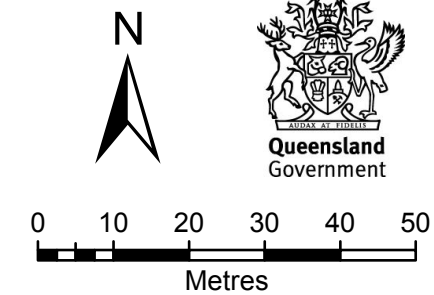
 Roads (not within the Determination Area)

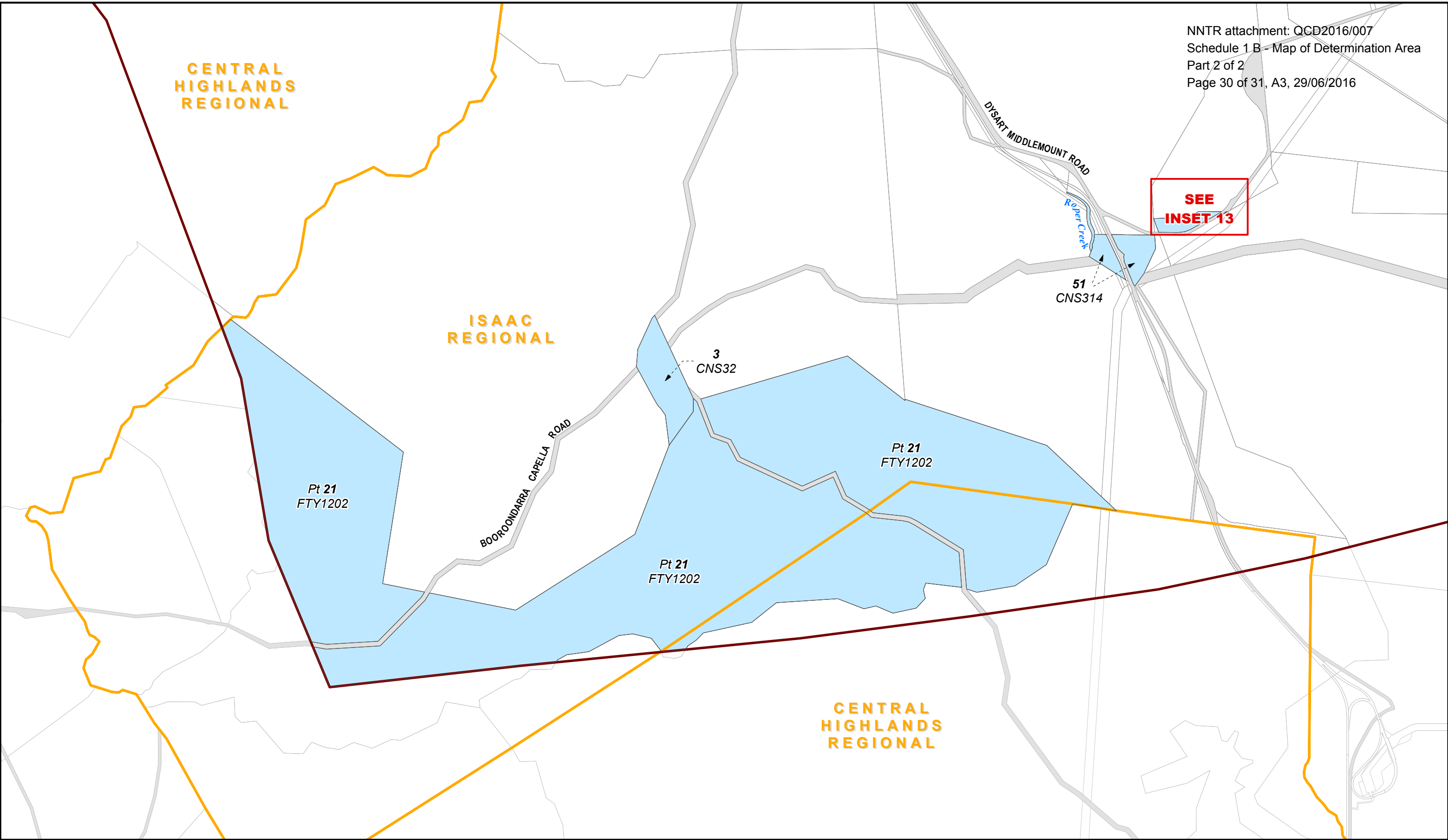
**Schedule 1 Part 1**  
 Shared Country Boundary

 Barada Barna Boundary

 Widi # 2 Boundary

 Local Government Areas





- |   |                          |
|---|--------------------------|
| <b>Schedule 1 Part 2</b>                  | <b>Schedule 1 Part 1</b> |
| Non-Exclusive Areas                       | Shared Country Boundary  |
| <b>Schedule 1 Part 3</b>                  | Barada Barna Boundary    |
| Native Title Does Not Exist               | Widi # 2 Boundary        |
| Roads (not within the Determination Area) | Local Government Areas   |

**Native Title Determination**  
**QUD380/2008 Barada Barna (QC08/11) & QUD492/2013**  
**Widi People Of The Nebo Estate #2 (QC13/06) - Sheet 31 of 31**  
 Map Projection: GDA 1994 MGA Zone 55

Compilation : Land Tenure Information obtained from the Digital Cadastre Data Base (Nov. 2015), Department of Natural Resources & Mines, Brisbane.  
 The Land Registry in the Department of Natural Resources & Mines should be consulted for verification of tenures.

Feature names shown on this map have been obtained from available information. It is possible that errors and omissions may exist. While every care is taken to ensure the accuracy of this data, the Department of Natural Resources & Mines, and/or contributors to this publication, makes no representations or warranties about its accuracy, reliability, completeness or suitability for any particular purpose and disclaims all responsibility and all liability (including without limitation, liability in negligence) for all injuries, expenses, losses, damages (including indirect or consequential damage) and costs which might be incurred as a result of the data being inaccurate or incomplete in any way or for any reason.

Copyright protects this publication. Except for purposes permitted by the Copyright Act 1968, reproduction by any means (photocopying, electronic, mechanical, recording or otherwise) is prohibited without the prior written permission of the Department of Natural Resources & Mines.

All enquiries: The Manager, Client Mapping Services, Department of Natural Resources and Mines, GPO Box 2454, Brisbane, QLD 4001

N

Queensland Government

**SHEET KEY**




0 1 2 3 4 5  
Kilometres





**ISAAC  
 REGIONAL**

**57  
 CNS234**

**ROLFE CREEK BOOROONDARRA ROAD**

**57  
 CNS234**

- Schedule 1 Part 2**
-  Non-Exclusive Areas
- Schedule 1 Part 3**
-  Native Title Does Not Exist
  -  Roads (not within the Determination Area)

- Schedule 1 Part 1**
-  Shared Country Boundary
  -  Barada Barna Boundary
  -  Widi # 2 Boundary
  -  Local Government Areas

**Native Title Determination**

**QUD380/2008 Barada Barna (QC08/11) & QUD492/2013  
 Widi People Of The Nebo Estate #2 (QC13/06) - Inset 13**

Map Projection: GDA 1994 MGA Zone 55

Compilation : Land Tenure Information obtained from the Digital Cadastre Data Base (Nov. 2015), Department of Natural Resources & Mines, Brisbane.  
 The Land Registry in the Department of Natural Resources & Mines should be consulted for verification of tenures.

Feature names shown on this map have been obtained from available information. It is possible that errors and omissions may exist. While every care is taken to ensure the accuracy of this data, the Department of Natural Resources & Mines, and/or contributors to this publication, makes no representations or warranties about its accuracy, reliability, completeness or suitability for any particular purpose and disclaims all responsibility and all liability (including without limitation, liability in negligence) for all injuries, expenses, losses, damages (including indirect or consequential damage) and costs which might be incurred as a result of the data being inaccurate or incomplete in any way or for any reason.

Copyright protects this publication. Except for purposes permitted by the Copyright Act 1968, reproduction by any means (photocopying, electronic, mechanical, recording or otherwise) is prohibited without the prior written permission of the Department of Natural Resources & Mines.

All enquiries: The Manager, Client Mapping Services, Department of Natural Resources and Mines, GPO Box 2454, Brisbane, QLD 4001

