FEDERAL COURT OF AUSTRALIA

Bullen on behalf of the Esperance Nyungar People v State of Western Australia

[2014] FCA 197

Citation:	Bullen on behalf of the Esperance Nyungar People v State of Western Australia [2014] FCA 197
Parties:	**ELAINE BULLEN, DIANE CLINCH, JARMAN JAMIESON, GRAHAM TUCKER, VERONICA WILLIAMS-BENNELL AND JENNY WOODS ON BEHALF OF THE ESPERANCE NYUNGAR PEOPLE v STATE OF WESTERN AUSTRALIA, SHIRE OF ESPERANCE, SHIRE OF RAVENSTHORPE, RAVENSTHORPE NICKEL OPERATIONS PTY LTD AND THE SHELL COMPANY OF AUSTRALIA LIMITED**
File number:	WAD 6097 of 1998
Judge:	**MCKERRACHER J**
Date of judgment:	14 March 2014
Catchwords:	**NATIVE TITLE** - consent determination of native title – requirements under s 87 of the *Native Title Act 1993* (Cth) – whether native title claimant group must be described the same in determination - agreement of parties – role of mediation
Legislation:	*Native Title Act 1993* (Cth) ss 55, 56, 56(1), 57, 57(2), 87, 87(1), 87(2), 94A, 225
Cases cited:	*Billy Patch and Others on behalf of the Birriliburu People v State of Western Australia* [2008] FCA 944 *Bullen v State of Western Australia* [2010] FCA *Cox on behalf of the Yungngora People v State of Western Australia* [2007] FCA 588 *Hughes (on behalf of the Eastern Guruma People) v State of Western Australia* [2007] FCA 365 *Lander v State of South Australia* [2012] FCA 427 *Lovett on behalf of the Gunditjmara People v State of Victoria* [2007] FCA 474 *Munn for and on behalf of the Gunggari People v Queensland* (2001) 115 FCR 109 *Nelson v Northern Territory of Australia* [2010] FCA 1343 *WF (Deceased) on behalf of the Wiluna People v State of Western Australia* [2013] FCA 755

Date of hearing:	14 March 2014
Place:	Esperance, Western Australia
Division:	GENERAL DIVISION
Category:	Catchwords
Number of paragraphs:	42
Counsel for the Esperance Nyungar People:	Ms T Jowett with Mr M Rumler
Solicitor for the Esperance Nyungar People:	Goldfields Land and Sea Council
Counsel for the State of Western Australia:	Ms E Owen
Solicitor for the State of Western Australia:	State Solicitors Office
Counsel for Shell Company of Australia Limited:	No appearance, leave granted to be excused from attendance
Solicitor for Shell Company of Australia Limited:	Clifford Chance
Counsel for Ravensthorpe Nickel Operations Pty Ltd:	No appearance, leave granted to be excused from attendance
Solicitor for Ravensthorpe Nickel Operations Pty Ltd:	Ashurst Australia
Counsel for the Shire of Esperance and the Shire of Ravensthorpe:	No appearance, leave granted to be excused from attendance
Solicitor for the Shire of Esperance and the Shire of Ravensthorpe:	Squire Sanders

IN THE FEDERAL COURT OF AUSTRALIA
WESTERN AUSTRALIA DISTRICT REGISTRY
GENERAL DIVISION **WAD 6097 of 1998**

BETWEEN:	**ELAINE BULLEN, DIANE CLINCH, JARMAN JAMIESON, GRAHAM TUCKER, VERONICA WILLIAMS-BENNELL and JENNY WOODS ON BEHALF OF THE ESPERANCE NYUNGAR PEOPLE** **Applicant**
AND:	**STATE OF WESTERN AUSTRALIA, SHIRE OF ESPERANCE, SHIRE OF RAVENSTHORPE, RAVENSTHORPE NICKEL OPERATIONS PTY LTD and THE SHELL COMPANY OF AUSTRALIA LIMITED** **Respondents**

JUDGE:	**MCKERRACHER J**
DATE OF ORDER:	**14 MARCH 2014**
WHERE MADE:	**ESPERANCE, WESTERN AUSTRALIA**

THE COURT NOTES THAT:

A. The Applicant in proceeding WAD 6097 of 1998 has made a native title determination application (**Esperance Nyungar Application**).

B. The Applicant in the Esperance Nyungar Application, the State of Western Australia and the other Respondents to the proceedings (**the parties**) have reached an agreement as to the terms of the determination which is to be made in relation to the land and waters covered by the Esperance Nyungar Application (**the Determination Area**). The external boundaries of the Determination Area are described in Schedule One to the determination.

C. Pursuant to s 87(1) of the *Native Title Act 1993* (Cth), the parties have filed with this Court an agreement in writing setting out the terms of the agreement reached by the parties in relation to the Esperance Nyungar Application.

D. The terms of the agreement involve the making of consent orders for a determination pursuant to s 87 and s 94A of the *Native Title Act 1993* (Cth) that native title exists in relation to the land and waters of the Determination Area.

E. The Applicant in the Esperance Nyungar Application has also negotiated Indigenous Land Use Agreements with both the State of Western Australia (First Respondent) and FQM Australia Nickel Pty Ltd (Ravensthorpe Nickel Operations Pty Ltd, the Fourth Respondent, is wholly owned by FQM Australia Nickel Pty Ltd), which were necessary conditions to obtaining the consent of those parties to the s 87 agreement.

F. The parties acknowledge that the effect of the making of the determination is that the members of the native title claim group, in accordance with the traditional laws acknowledged and the traditional customs observed by them, should be recognised as the native title holders for the Determination Area as set out in the determination.

G. Pursuant to s 87(2) of the *Native Title Act 1993* (Cth), the parties have requested that the Court determine the proceedings that relate to the Determination Area without holding a hearing.

BEING SATISFIED that a determination of native title in the terms set out in Attachment A would be within the power of the Court and, it appearing to the Court appropriate to do so, pursuant to s 87 and s 94A of the *Native Title Act 1993* (Cth):

BY CONSENT OF THE PARTIES THE COURT ORDERS THAT:

1. In relation to the Determination Area, there be a determination of native title in WAD 6097 of 1998 in terms of the determination as provided for in Attachment A.

2. The determination is to take effect immediately upon the making of a determination under s 56(1) or s 57(2) of the *Native Title Act 1993* (Cth) as the case may be.

3. Notwithstanding order 2, the determination will only take effect in relation to those parts of the Determination Area which are the subject of mining leases M74/169 and M74/172 upon registration of the *Esperance Nyungar People Mining Validation Indigenous Land Use Agreement (Area Agreement)* as an Indigenous Land Use Agreement on the Register of Indigenous Land Use Agreements under the *Native Title Act 1993* (Cth).

3A. In the event that all of the agreement referred to in order 3 is not registered on the Register of Indigenous Land Use Agreements within nine (9) months of the date of

this order or such later time as this Court may order, the matter is to be listed for further directions.

4. Within 12 months of the date upon which these orders are made, a representative of the common law holders of the native title rights and interests shall indicate whether they intend to have the native title rights and interests held in trust or by agent. They are invited to do so by:

   (a) nominating in writing to the Federal Court a prescribed body corporate to be trustee or agent of the native title rights and interest; and

   (b) including within the nomination the written consent of the body corporate.

5. If a prescribed body corporate is nominated in accordance with order 4, it will hold the native title rights and interests described in order 1 in trust or as agent (as the case may be), for the common law holders of the native title rights and interests.In the event that there is no nomination within the time specified in order 4, or such later time as the Court may order, the matter is to be listed for further directions.

6. There be no order as to costs.

Dated: 14 March 2014

The Honourable Justice McKerracher

ATTACHMENT A

DETERMINATION

THE COURT ORDERS, DECLARES AND DETERMINES THAT:

Existence of native title (s.225 *Native Title Act*)

1. Subject to paragraph 2, native title exists in the Determination Area in the manner set out in paragraph 4 of this determination.

2. Native title does not exist in relation to those parts of the Determination Area identified in Schedule Three.

Native Title Holders (s.225(a) *Native Title Act*)

3. The native title in the Determination Area is held by the Esperance Nyungar People. The Esperance Nyungar People are the people described in Schedule Six.

The nature and extent of native title rights and interests (s.225(b) *Native Title Act*) and exclusiveness of native title (s.225(e) *Native Title Act*)

4. Subject to paragraphs 5, 6, 7 and 8, the nature and extent of the native title rights and interests in relation to the Determination Area are that they confer the following non-exclusive rights and interests on the Native Title Holders:

   (a) the right to access the land and waters;

   (b) the right to enter and remain on the land, camp and light fires for cooking, heating and lighting purposes;

   (c) the right to take and use (including by way of sharing and exchanging) flora, fauna, fish and shellfish and other traditional resources from the land and waters;

   (d) the right to take and use water;

(e) the right to participate in cultural and religious activities, including the passing on of cultural heritage and knowledge of the Determination Area; and

(f) the right to care for, maintain and protect from harm particular sites and areas of traditional and cultural significance to the Native Title Holders.

Qualifications on native title rights and interests

5. The native title rights and interests set out in paragraph 4:

(a) are subject to and exercisable in accordance with:

(i) the laws of the State and the Commonwealth, including the common law; and

(ii) the traditional laws and customs of the Native Title Holders for the purpose of satisfying their personal, domestic, social, cultural, religious, spiritual, ceremonial and communal needs, but not for commercial purposes; and

(b) do not confer any rights in relation to:

(i) minerals as defined in the *Mining Act 1904* (WA) (repealed) and the *Mining Act 1978* (WA);

(ii) petroleum as defined in the *Petroleum Act 1936* (WA) (repealed) and the *Petroleum and Geothermal Energy Resources Act 1967* (WA);

(iii) geothermal energy resources and geothermal energy as defined in the *Petroleum and Geothermal Energy Resources Act 1967* (WA); or

(iv) water captured by the holders of the Other Interests pursuant to those Other Interests.

6. The native title rights and interests set out in paragraph 4 do not confer:

(a) possession, occupation, use and enjoyment of the land or waters of the Determination Area on the Native Title Holders to the exclusion of all others; nor

(b) a right to control access to, or use of, the land and waters of the Determination Area or their resources.

Areas to which s.47A or s.47B of the *Native Title Act* apply

7. Sections 47A or 47B of the *Native Title Act* apply to disregard any prior extinguishment in relation to the areas described in Schedule Four.

The nature and extent of Other Interests (s.225(c) *Native Title Act*)

8. The nature and extent of the Other Interests in relation to the Determination Area are described in Schedule Five.

Relationship between native title rights and Other Interests (s.225(d) *Native Title Act*)

9. The relationship between the native title rights and interests described in paragraph 4 and the Other Interests is that:

   (a) to the extent that any of the Other Interests are inconsistent with the continued existence, enjoyment or exercise of the native title rights and interests, the native title rights and interests continue to exist in their entirety, but the native title rights and interests have no effect in relation to the Other Interests to the extent of the inconsistency during the currency of the Other Interests; and otherwise

   (b) the existence and exercise of the native title rights and interests do not prevent the doing of any activity required or permitted to be done by or under the Other Interests, and the doing of any activity required or permitted to be done by or under the Other Interests, prevail over the native title rights and interests and any exercise of the native title rights and interests, but, subject to the operation of section 24JB(2) of the *Native Title Act*, do not extinguish them.

Definitions and Interpretation

10. In this determination, unless the contrary intention appears:

    "Determination Area" means the land and waters described in Schedule One and depicted on the maps at Schedule Two;

    "land" has the same meaning as in the *Native Title Act*, and for the avoidance of doubt, includes any natural collection of water found on the land which does not fall within the definition of "waters";

"Native Title Act" means the *Native Title Act 1993* (Cth);

"Native Title Holders" means the persons described in paragraph 3 above;

"Other Interests" means the legal or equitable estates or interests and other rights in relation to the Determination Area described in Schedule Five and referred to in paragraph 8;

"waters" has the same meaning as in the *Native Title Act*.

11. In the event of any inconsistency between the written description of an area in Schedule One, Three, Four or Five and the area as depicted on the maps at Schedule Two, the written description prevails.

SCHEDULE ONE

DETERMINATION AREA

The **Determination Area**, generally shown as bordered in purple on the maps at Schedule Two, comprises all that land and waters bounded by the following description:

All those lands and waters commencing at the intersection of the Lowest Astronomical Tide with Longitude 120.465236º East and extending north to Latitude 33.966954º South, Longitude 120.465236º East; Then northerly to intersect the land division boundary between South West and Eucla Land Divisions (being the Rabbit Proof Fence) at Latitude 33.692936º South; Then generally northwesterly along that land division boundary to the intersection of the prolongation westerly of the southern boundary of Reserve 27023; Then easterly along that prolongation to the southernmost southwestern corner of Reserve 27023; Then easterly and generally northeasterly along boundaries of that reserve until it intersects the prolongation westerly of the southern boundary of Reserve 36004; Then easterly to and along the southern boundary of Reserve 36004 to its southeastern corner; Then easterly to the southwestern corner of Lot 1276 as shown on Deposited Plan 152267; Then northwesterly along the western boundary of that lot and western and northern boundaries of Lot 1241 as shown on Deposited Plan 152283 to the southwestern corner of Lot 1255 as shown on Deposited Plan 152557; Then northwesterly and northeasterly along boundaries of that lot to intersect with a prolongation southeasterly of the western boundary of Lot 1403 as shown on Deposited Plan 152558; Then northwesterly to and along the western boundary of that lot to a southern boundary of Lot 702 as shown on Deposited Plan 152282; Then southwesterly and northwesterly along boundaries of that lot to its northwestern corner; Then northwesterly to the southwestern corner of Lot 1249 as shown on Deposited Plan 152286; Then northwesterly and northeasterly along boundaries of that lot and onwards to the southwestern corner of Lot 1245 as shown on Deposited Plan 152285; Then northwesterly and northeasterly along the boundaries of that lot to its northeastern corner; Then northwesterly to the westernmost southwestern corner of the northeastern severance of Lot 1433 as shown on Deposited Plan 152563; Then northwesterly along boundaries of that severance to the southernmost southwestern corner of Lot 1538 as shown on Deposited Plan 172656; Then generally northeasterly along boundaries of that lot to the northwestern corner of Lot 579 as shown on Deposited Plan 202841; Then southeasterly and northeasterly along boundaries that lot and onwards to the northwestern corner of Lot 562 as shown on Deposited Plan 201880; Then southeasterly, northeasterly and northwesterly along the boundaries of that lot to the southwestern corner of Lot 556 as shown on Deposited Plan 201879; Then northwesterly and northeasterly along boundaries of that lot and onwards to the northwestern corner of Lot 555 as shown on Deposited Plan 201879; Then southeasterly along the western boundary of that lot and southeasterly and northeasterly along western and southern boundaries of Lot 554 as shown on Deposited Plan 201879 to the western boundary

of Reserve 20487; Then northwesterly and easterly along boundaries of that reserve and onwards to the northwestern corner of Lot 553 as shown on Deposited Plan 201879; Then easterly along the northern boundary of that lot to a western side of the Coolgardie-Esperance Highway; Then generally northwesterly along western sides of that highway to the northeastern corner of the southern severance of Lot 112 as shown on Deposited Plan 141275; Then northwesterly to the southernmost southeastern corner of Reserve 19875; Then northerly and northwesterly along eastern boundaries of that reserve to a southeastern corner of the northern severance of Lot 112 as shown on Deposited Plan 141275; Then generally northwesterly, generally northerly and westerly along boundaries of that severance to its northernmost northwestern corner; Then southerly to the northeastern corner of Lot 931 as shown on Deposited Plan 203675; Then westerly along the northern boundary of that lot to its northwestern corner; Then southerly to the easternmost southeastern corner of Lot 928 as shown on Deposited Plan 203686; Then generally westerly and northerly along boundaries of that lot to a southern boundary of Lot 927 as shown on Deposited Plan 203697; Then westerly, northerly and generally easterly along the boundaries of that lot and onwards to the northwestern corner of Lot 933 as shown on Deposited Plan 203675; Then southerly and easterly along western and southern boundaries of that lot and onwards to the northwestern corner of the eastern severance of Lot 932 as shown on Deposited Plan 203675; Then easterly along the northern boundary of that severance to a western side of the Coolgardie-Esperance Highway; Then northerly along the western side of that highway to the intersection of the prolongation westerly of the southern boundary of Reserve 42943; Then easterly to and generally easterly along the southern boundary of that reserve to the southernmost southwestern corner of Lot 966 as shown on Deposited Plan 203731; Then northeasterly along the southern boundary of that lot to the western boundary of Reserve 19439; Then northwesterly, generally easterly and southerly along the boundaries of that reserve to its southeastern corner; Then southerly to northernmost northwestern corner of the eastern severance of Lot 1552 as shown on Deposited Plan 210892; Then easterly and southerly along boundaries of that severance and onwards to the northern boundary of Lot 987 as shown on Deposited Plan 203725; Then southwesterly along the northern boundary of that lot and onwards to the northeastern corner of Lot 986 as shown on Deposited Plan 203725; Then southwesterly and southeasterly along boundaries of that lot to the northwestern corner of Lot 991 as shown on Deposited Plan 203725; Then southeasterly along the western boundary of that lot and onwards to the northwestern corner of Lot 998 as shown on Deposited Plan 203623; Then northeasterly along the northern boundary of that lot and onwards to the northwestern corner of Lot 999 as shown on Deposited Plan 203623; Then northeasterly along the northern boundary of that lot to the westernmost northwestern corner of Lot 1000 as shown on Deposited Plan 203623; then northeasterly along the northern boundary of that lot to the northwestern corner of Reserve 19873; Then northeasterly along the northern boundary of that reserve to a northwestern corner of Lot 1000 as shown on Deposited Plan 203623; then northeasterly and southeasterly along boundaries of that lot to the northeastern corner of Lot

1001 as shown on Deposited Plan 203623; Then southeasterly along the eastern boundary of that lot and onwards to the northeastern corner of Lot 1012 as shown on Deposited Plan 203623; Then southeasterly along eastern boundaries of that lot and Lot 1013 as shown on Deposited Plan 203623 to the northeastern corner of Lot 1024 as shown on Deposited Plan 203621; Then southeasterly along eastern boundaries of that lot and Lot 1025 as shown on Deposited Plan 203621 to the northern side of Holt Road; Then northeasterly and southeasterly along sides of that road to the northwestern corner of Lot 574 as shown on Deposited Plan 202847; Then northeasterly and generally southeasterly along boundaries of that lot to the northeastern corner of Lot 577 as shown on Deposited Plan 202847; Then southeasterly along the eastern boundary of that lot to a northern side of Swann Road; Then generally easterly and generally south easterly along northern sides of Swann Road and McCrea Road to the intersection with the eastern side of Davies Road; Then southeasterly to the northernmost corner of Lot 491 as shown on Deposited Plan 215215; Then southeasterly along the northeastern boundary of that lot to its easternmost corner; Then southeasterly to the intersection of the Lowest Astronomical Tide with Longitude 123.754068° East, being a point southwest of Point Malcolm; Then generally westerly along the Lowest Astronomical Tide back to the commencement point.

Excluded Areas

All that land comprising Lot 50 as shown on Diagram 34438 and being the land described in certificate of title volume 63 folio 118A; and

All that land comprising Lot 324 as shown on Plan 13885 and being the land described in certificate of title volume 1630 folio 141.

Use of Co-ordinates:

Where co-ordinates are used within the description to represent cadastral or topographical boundaries or the intersection with such, they are intended as a guide only. As an outcome to the custodians of cadastral and topographic data continuously recalculating the geographic position of their data based on improved survey and data maintenance procedures, it is not possible to accurately define such a position other than by detailed ground survey.

Note:

- **Geographic Coordinates provided in Decimal Degrees.**
- **All referenced Deposited Plans and Diagrams are held by the Western Australian Land Information Authority, trading as Landgate.**
- **Cadastral and Land Division Boundaries sourced from Landgate Spatial Cadastral Database (SCDB) dated 30th December 2013.**

Datum: Geocentric Datum of Australia 1994 (GDA94)
Prepared By: Native Title Spatial Services (Landgate) 21st February 2014

SCHEDULE TWO

MAPS OF THE DETERMINATION AREA

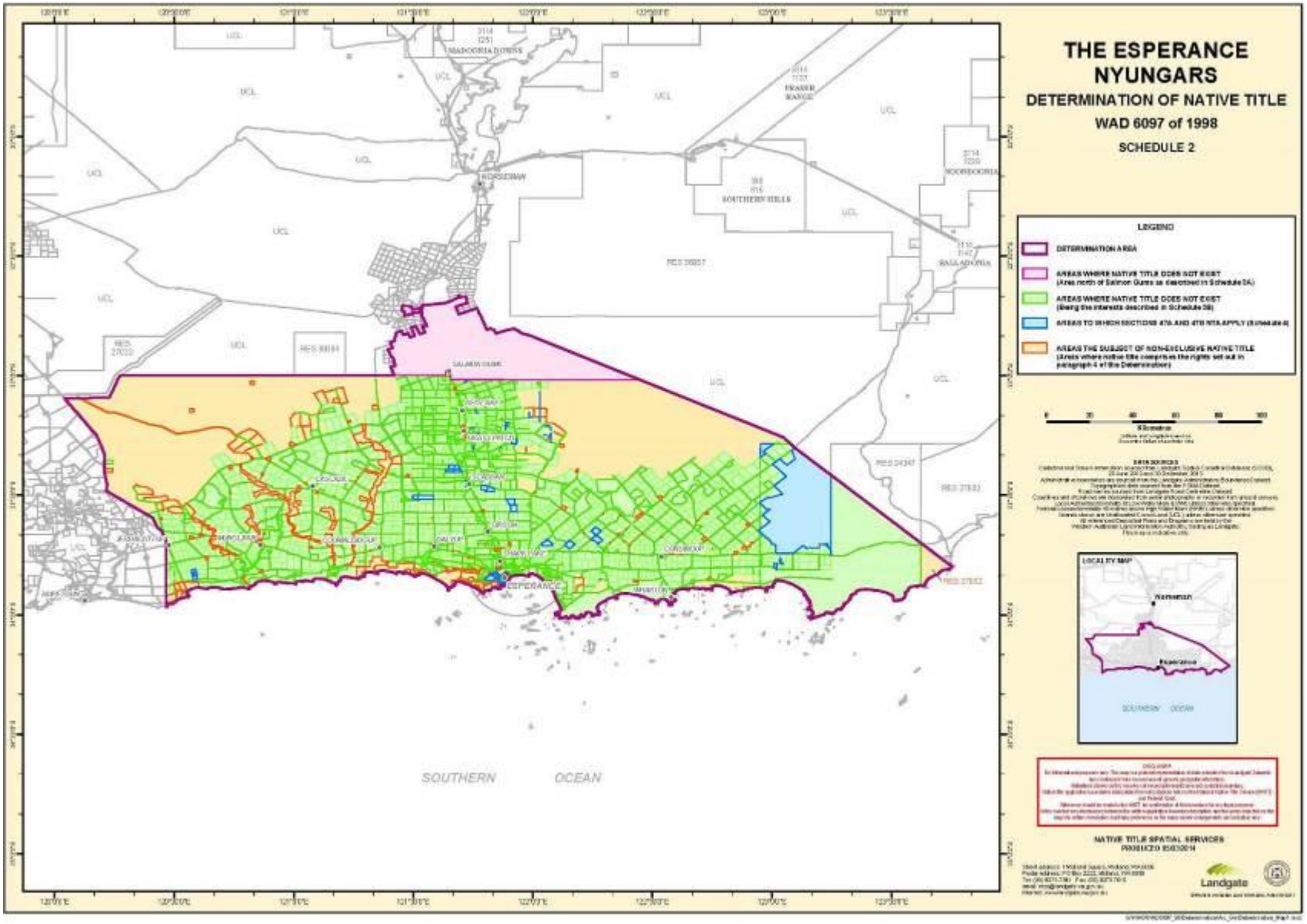
THE ESPERANCE NYUNGARS
DETERMINATION OF NATIVE TITLE
WAD 6097 of 1998
SCHEDULE 2
LEGEND
DETERMINATION AREA
AREAS WHERE NATIVE TITLE DOES NOT EXIST
(Area north of Salmon Gums as described in Schedule 5A)
AREAS WHERE NATIVE TITLE DOES NOT EXIST
(Being the interests described in Schedule 5B)
AREAS TO WHICH SECTIONS 47A AND 47B NTA APPLY (Schedule 4)
AREAS THE SUBJECT OF NON-EXCLUSIVE NATIVE TITLE
(Areas where native title comprises the rights set out in paragraph 4 of the Determination)
Kilometres
LOCALITY MAP
Norseman
Esperance
SOUTHERN OCEAN
NATIVE TITLE SPATIAL SERVICES
PRODUCED 15/03/2011
Landgate
SOUTHERN OCEAN
ESPERANCE
SALMON GUM
NORSEMAN
MADDOCKS
COMMISSIONER
SOUTHERN HILLS
FRASER RANGE
NOORDEGOMA
RAGLADONNA
MADDOONIA DOWNS
UCL

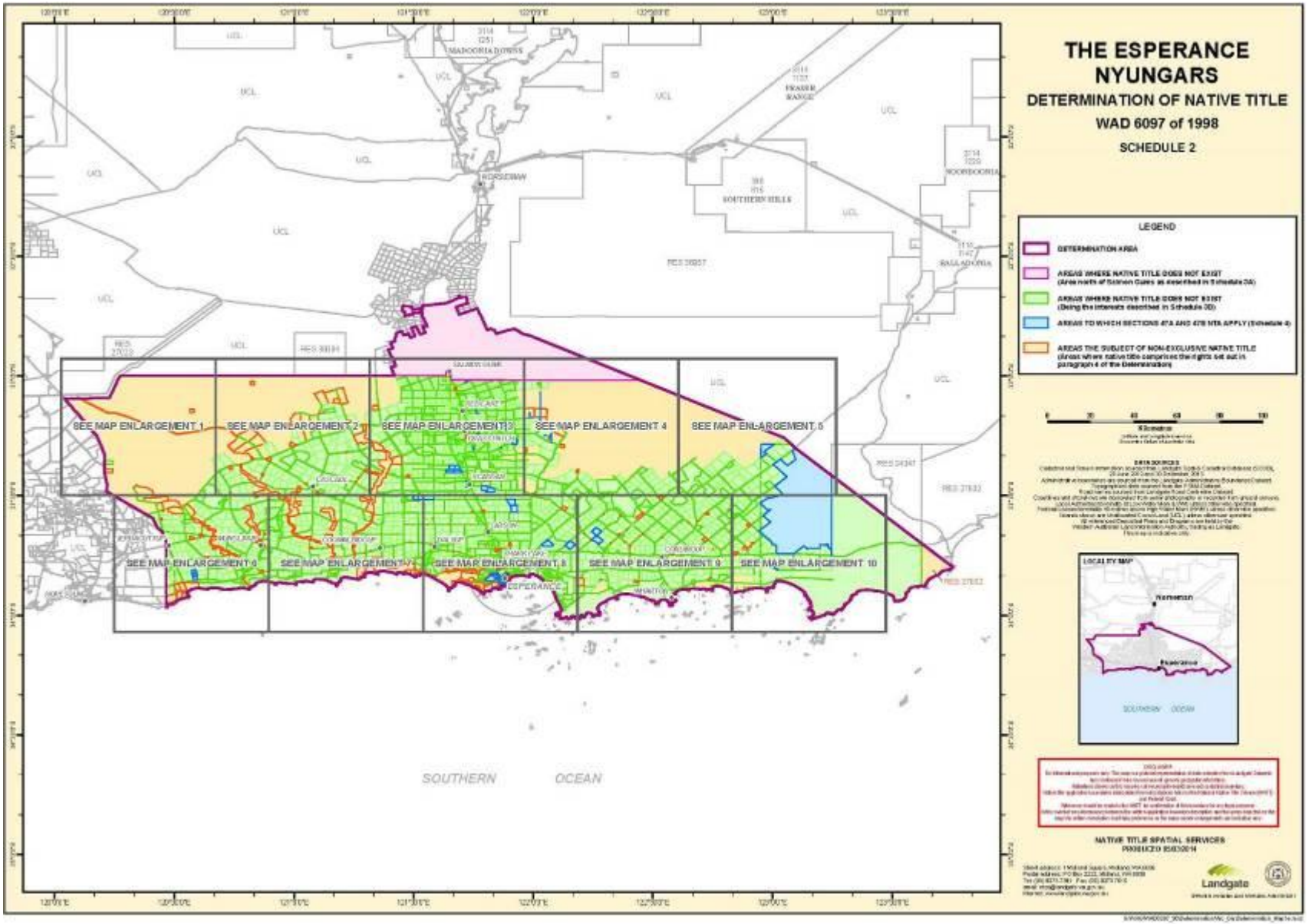
THE ESPERANCE NYUNGARS
DETERMINATION OF NATIVE TITLE
WAD 6097 of 1998
SCHEDULE 2
LEGEND
DETERMINATION AREA
AREAS WHERE NATIVE TITLE DOES NOT EXIST
AREAS WHERE NATIVE TITLE DOES NOT EXIST
AREAS TO WHICH SECTIONS 47A AND 47B NTA APPLY
AREAS THE SUBJECT OF NON-EXCLUSIVE NATIVE TITLE
SEE MAP ENLARGEMENT 1
SEE MAP ENLARGEMENT 2
SEE MAP ENLARGEMENT 3
SEE MAP ENLARGEMENT 4
SEE MAP ENLARGEMENT 5
SEE MAP ENLARGEMENT 6
SEE MAP ENLARGEMENT 7
SEE MAP ENLARGEMENT 8
SEE MAP ENLARGEMENT 9
SEE MAP ENLARGEMENT 10
LOCALITY MAP
SOUTHERN OCEAN
NATIVE TITLE SPATIAL SERVICES
Landgate

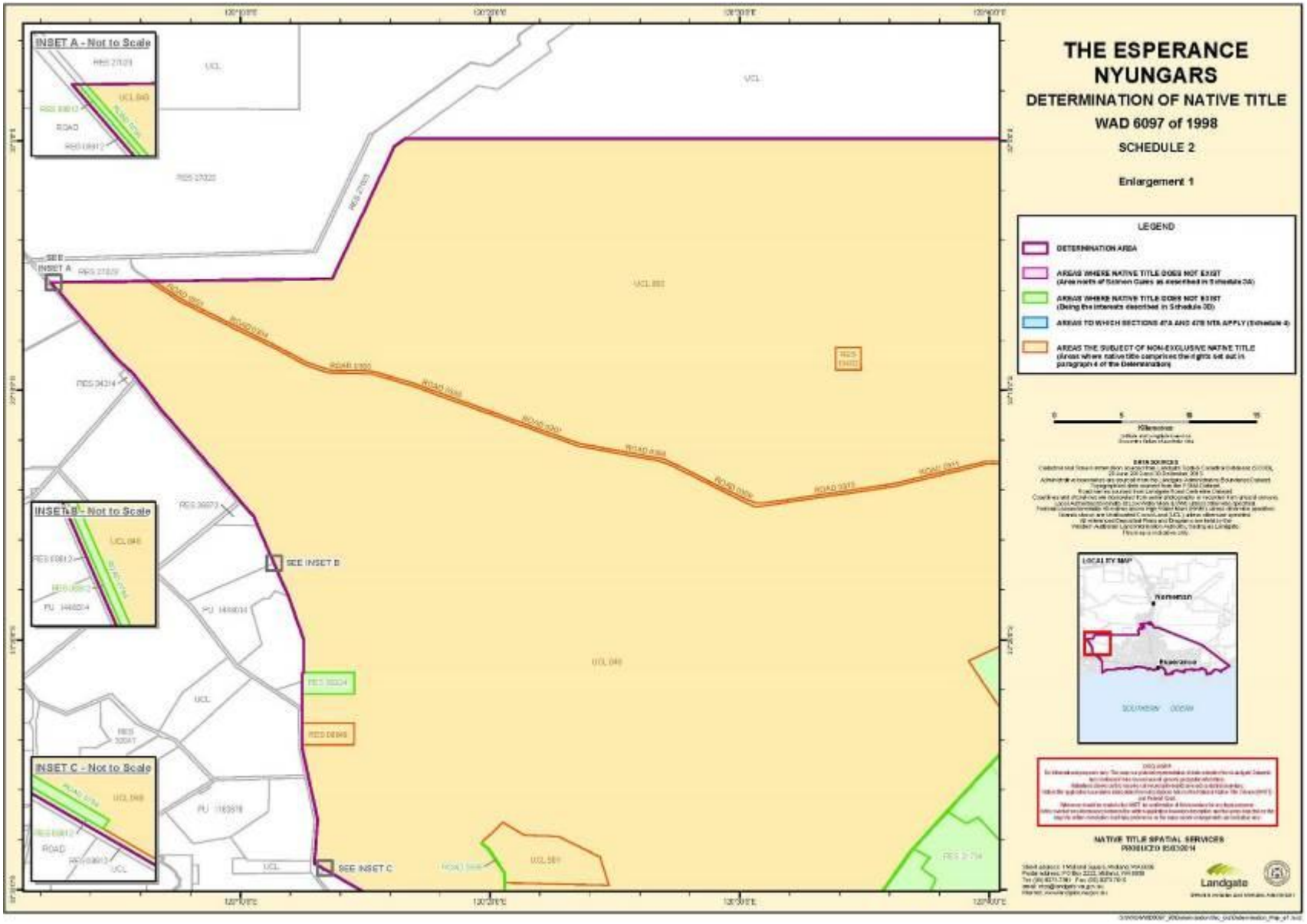
THE ESPERANCE NYUNGARS
DETERMINATION OF NATIVE TITLE
WAD 6097 of 1998
SCHEDULE 2
Enlargement 1
LEGEND
DETERMINATION AREA
AREAS WHERE NATIVE TITLE DOES NOT EXIST
AREAS WHERE NATIVE TITLE DOES NOT EXIST
AREAS TO WHICH SECTIONS 47A AND 47B NTA APPLY
AREAS THE SUBJECT OF NON-EXCLUSIVE NATIVE TITLE
INSET A - Not to Scale
INSET B - Not to Scale
INSET C - Not to Scale
SEE INSET A
SEE INSET B
SEE INSET C
LOCALITY MAP
Esperance
NATIVE TITLE SPATIAL SERVICES
Landgate

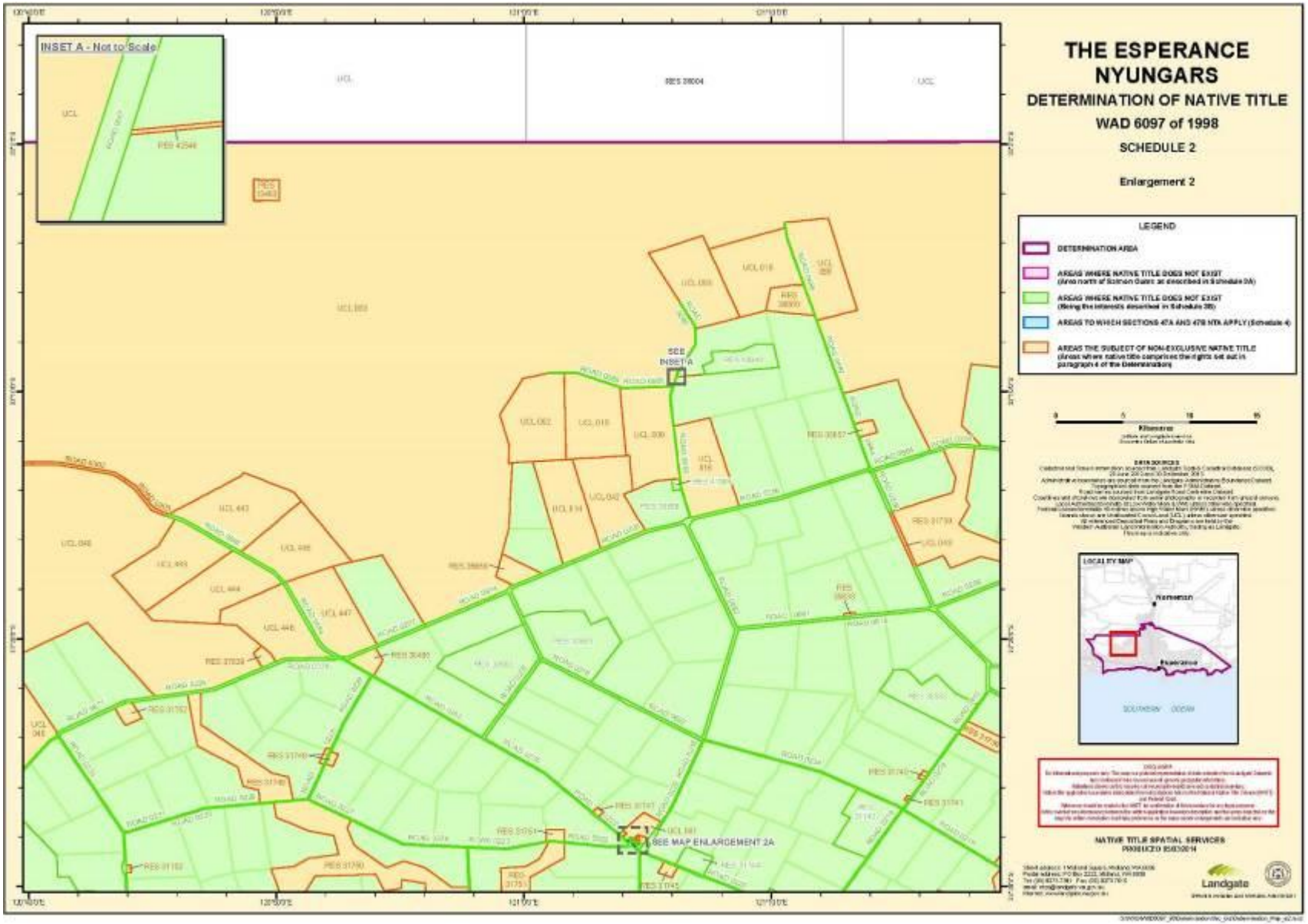
THE ESPERANCE NYUNGARS
DETERMINATION OF NATIVE TITLE
WAD 6097 of 1998
SCHEDULE 2
Enlargement 2
LEGEND
DETERMINATION AREA
AREAS WHERE NATIVE TITLE DOES NOT EXIST
AREAS WHERE NATIVE TITLE DOES NOT EXIST
AREAS TO WHICH SECTIONS 47A AND 47B NTA APPLY (Schedule 4)
AREAS THE SUBJECT OF NON-EXCLUSIVE NATIVE TITLE
INSET A - Not to Scale
SEE INSET A
SEE MAP ENLARGEMENT 2A
LOCALITY MAP
Kilometres
NATIVE TITLE SPATIAL SERVICES
PRODUCED 15/03/2011
Landgate

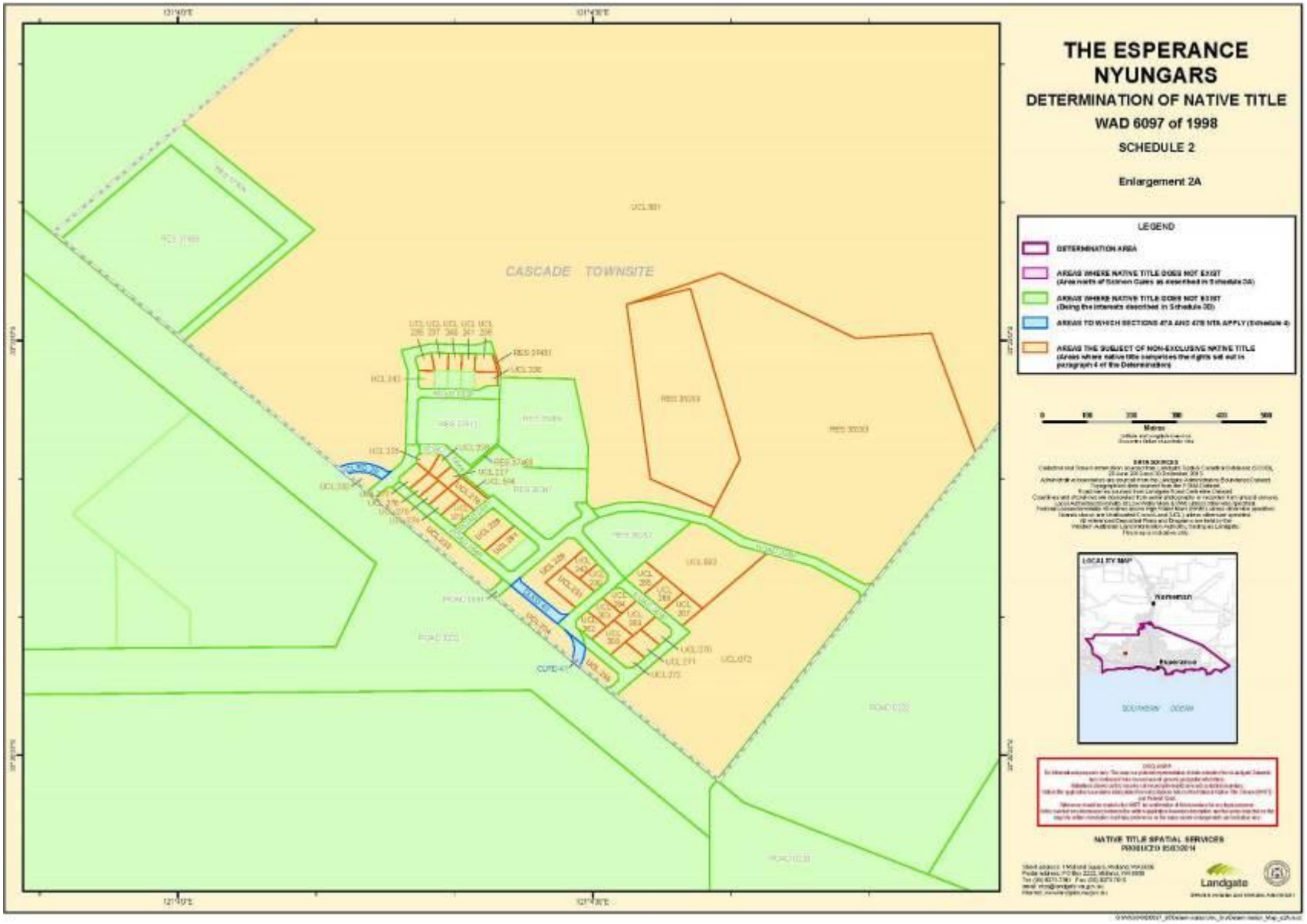
THE ESPERANCE NYUNGARS
DETERMINATION OF NATIVE TITLE
WAD 6097 of 1998
SCHEDULE 2
Enlargement 2A
LEGEND
DETERMINATION AREA
AREAS WHERE NATIVE TITLE DOES NOT EXIST
AREAS WHERE NATIVE TITLE DOES NOT EXIST
AREAS TO WHICH SECTIONS 47A AND 47B NTA APPLY
AREAS THE SUBJECT OF NON-EXCLUSIVE NATIVE TITLE
CASCADE TOWNSITE
LOCALITY MAP
Esperance
NATIVE TITLE SPATIAL SERVICES
Landgate

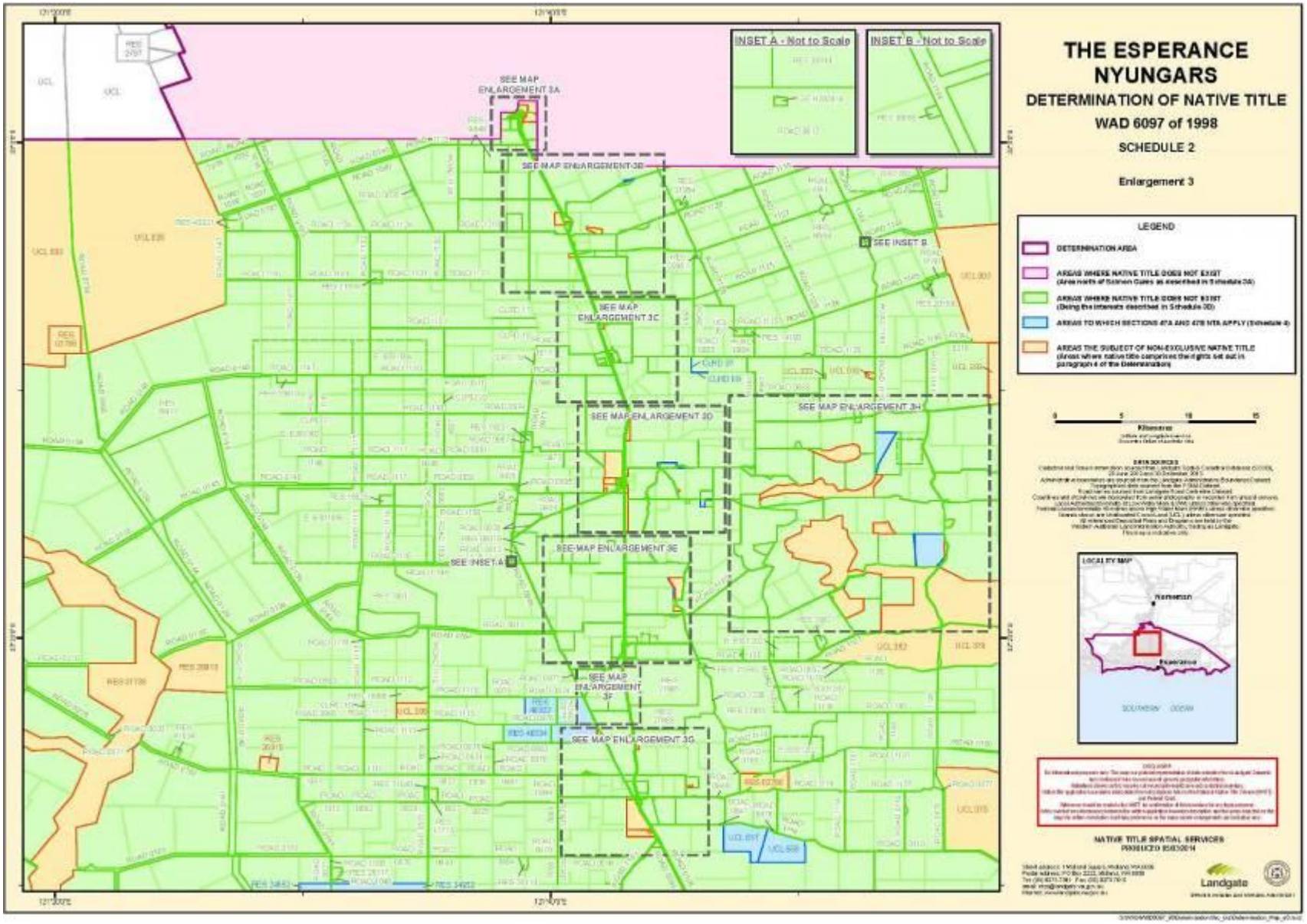
THE ESPERANCE NYUNGARS
DETERMINATION OF NATIVE TITLE
WAD 6097 of 1998
SCHEDULE 2
Enlargement 3
LEGEND
DETERMINATION AREA
AREAS WHERE NATIVE TITLE DOES NOT EXIST
AREAS WHERE NATIVE TITLE DOES NOT EXIST
AREAS TO WHICH SECTIONS 47A AND 47B NTA APPLY
AREAS THE SUBJECT OF NON-EXCLUSIVE NATIVE TITLE
INSET A - Not to Scale
INSET B - Not to Scale
SEE MAP ENLARGEMENT 3A
SEE MAP ENLARGEMENT 3B
SEE MAP ENLARGEMENT 3C
SEE MAP ENLARGEMENT 3D
SEE MAP ENLARGEMENT 3E
SEE MAP ENLARGEMENT 3F
SEE MAP ENLARGEMENT 3G
SEE MAP ENLARGEMENT 3H
SEE INSET A
SEE INSET B
LOCALITY MAP
Esperance
NATIVE TITLE SPATIAL SERVICES
Landgate

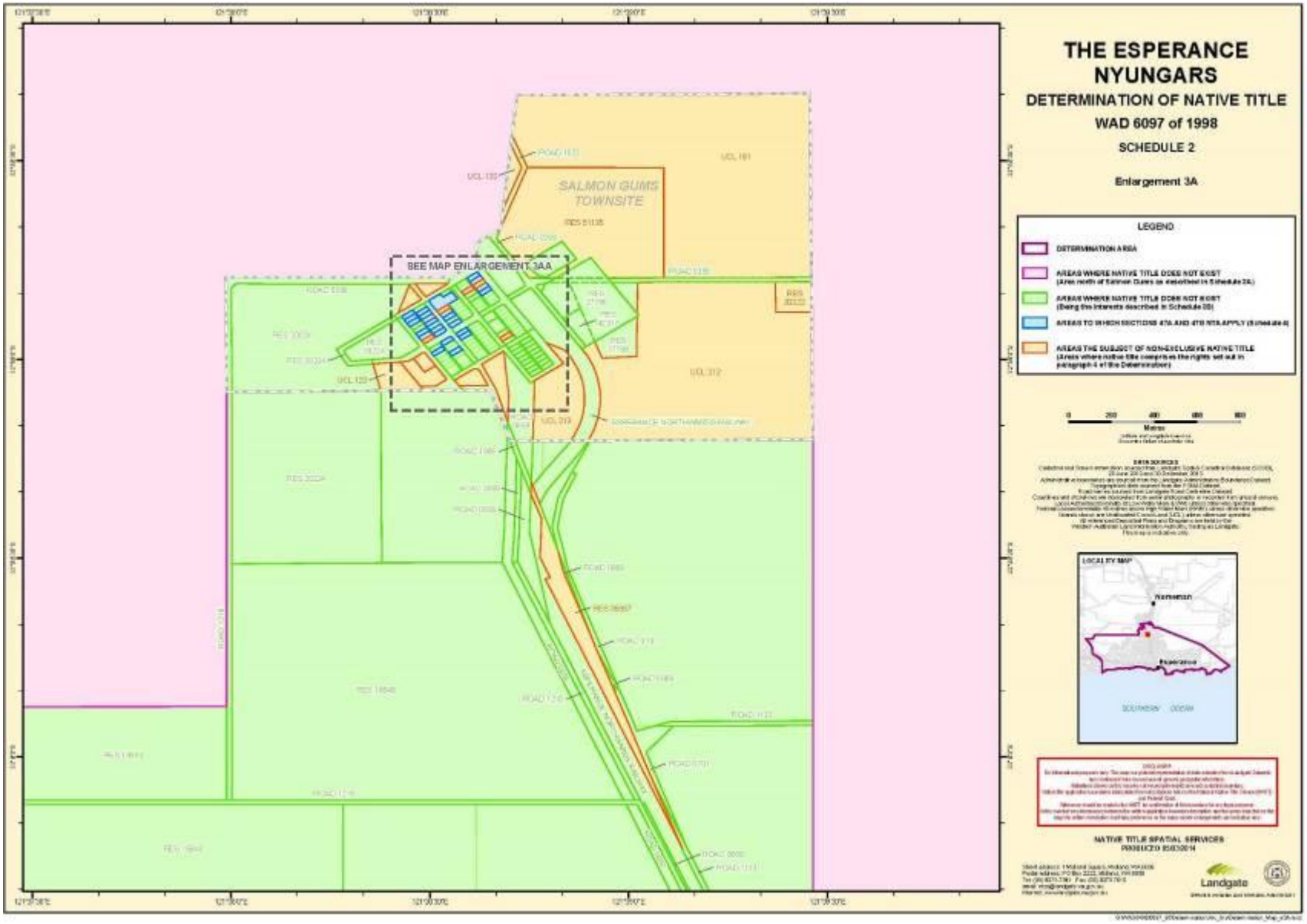
THE ESPERANCE NYUNGARS
DETERMINATION OF NATIVE TITLE
WAD 6097 of 1998
SCHEDULE 2
Enlargement 3A
LEGEND
DETERMINATION AREA
AREAS WHERE NATIVE TITLE DOES NOT EXIST
AREAS WHERE NATIVE TITLE DOES NOT EXIST
AREAS TO WHICH SECTIONS 47A AND 47B NTA APPLY
AREAS THE SUBJECT OF NON-EXCLUSIVE NATIVE TITLE
SALMON GUMS TOWNSITE
SEE MAP ENLARGEMENT 3AA
LOCALITY MAP
NATIVE TITLE SPATIAL SERVICES
Landgate

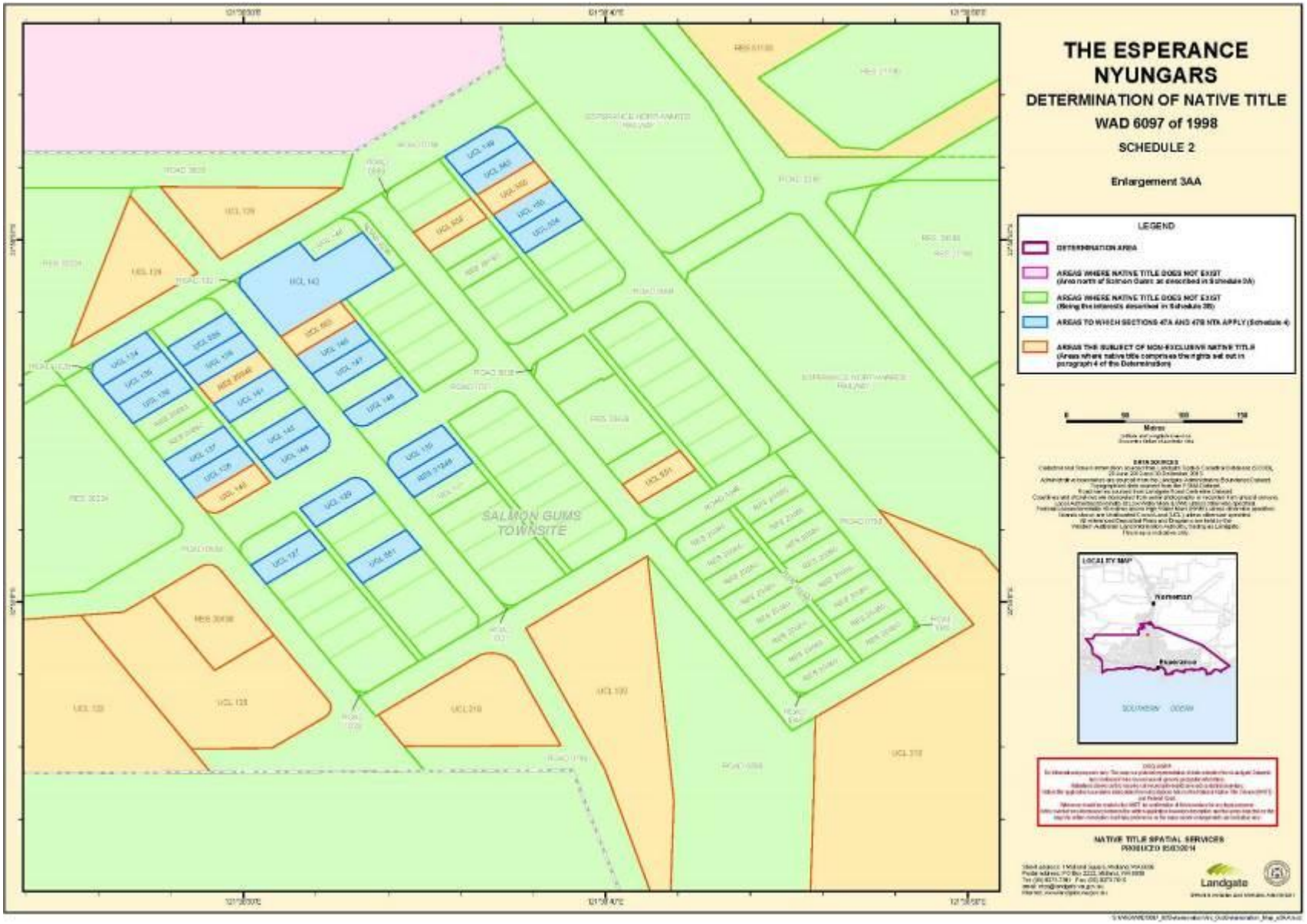
THE ESPERANCE NYUNGARS
DETERMINATION OF NATIVE TITLE
WAD 6097 of 1998
SCHEDULE 2
Enlargement 3AA
LEGEND
DETERMINATION AREA
AREAS WHERE NATIVE TITLE DOES NOT EXIST
AREAS WHERE NATIVE TITLE DOES NOT EXIST
AREAS TO WHICH SECTIONS 47A AND 47B NTA APPLY (Schedule 4)
AREAS THE SUBJECT OF NON-EXCLUSIVE NATIVE TITLE
Metres
LOCALITY MAP
Norseman
Esperance
SALMON GUMS TOWNSITE
NATIVE TITLE SPATIAL SERVICES
PRODUCED 15/03/2011
Landgate

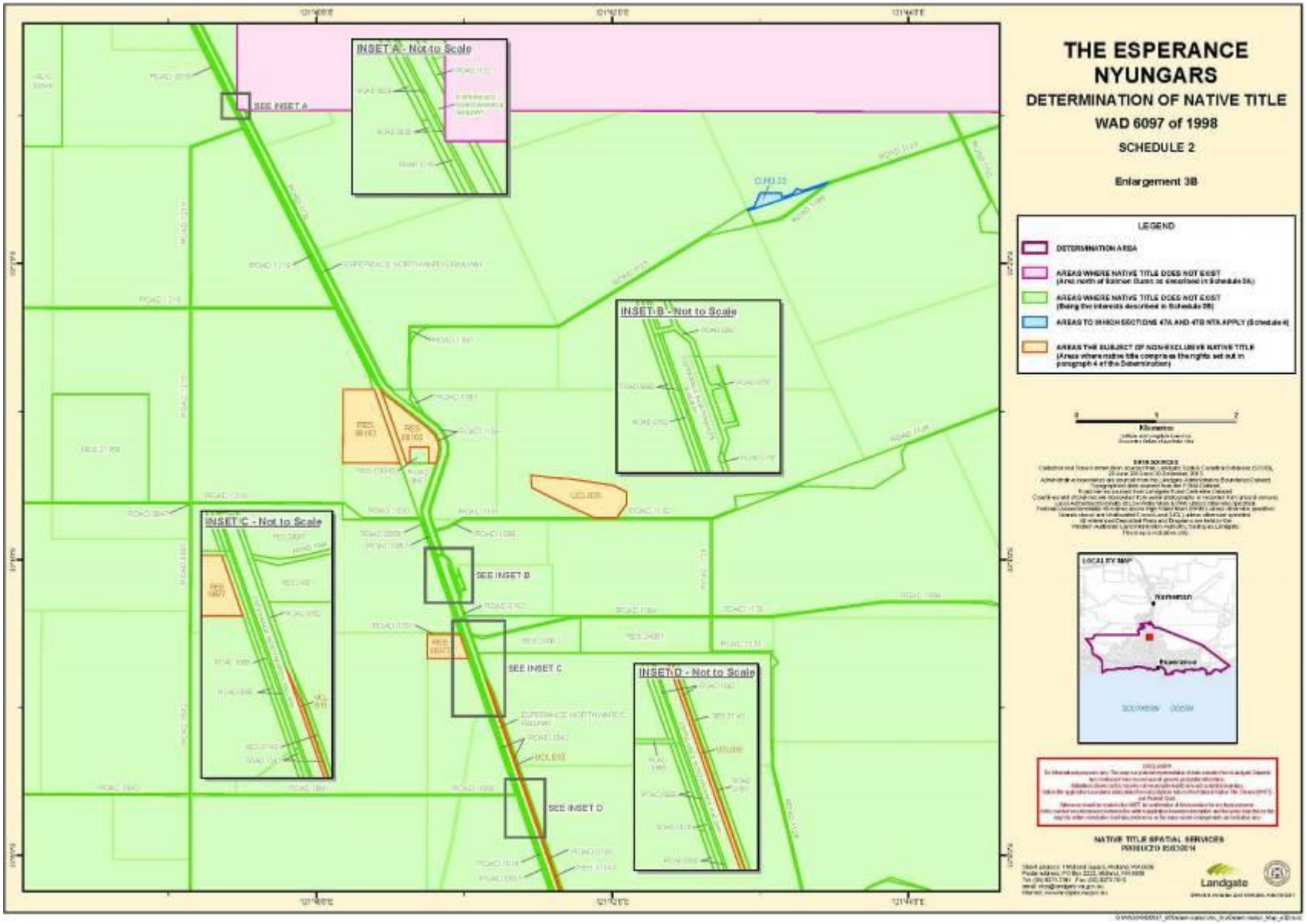
THE ESPERANCE NYUNGARS
DETERMINATION OF NATIVE TITLE
WAD 6097 of 1998
SCHEDULE 2
Enlargement 3B
LEGEND
DETERMINATION AREA
AREAS WHERE NATIVE TITLE DOES NOT EXIST
AREAS WHERE NATIVE TITLE DOES NOT EXIST
AREAS TO WHICH SECTIONS 47A AND 47B NTA APPLY
AREAS THE SUBJECT OF NON-EXCLUSIVE NATIVE TITLE
INSET A - Not to Scale
INSET B - Not to Scale
INSET C - Not to Scale
INSET D - Not to Scale
SEE INSET A
SEE INSET B
SEE INSET C
SEE INSET D
LOCALITY MAP
Esperance
NATIVE TITLE SPATIAL SERVICES
Landgate

THE ESPERANCE NYUNGARS
DETERMINATION OF NATIVE TITLE
WAD 6097 of 1998
SCHEDULE 2
Enlargement 3C
LEGEND
DETERMINATION AREA
AREAS WHERE NATIVE TITLE DOES NOT EXIST
AREAS WHERE NATIVE TITLE DOES NOT EXIST
AREAS TO WHICH SECTIONS 47A AND 47B NTA APPLY
AREAS THE SUBJECT OF NON-EXCLUSIVE NATIVE TITLE
SEE MAP ENLARGEMENT 3C.A
LOCALITY MAP
Esperance
NATIVE TITLE SPATIAL SERVICES
Landgate

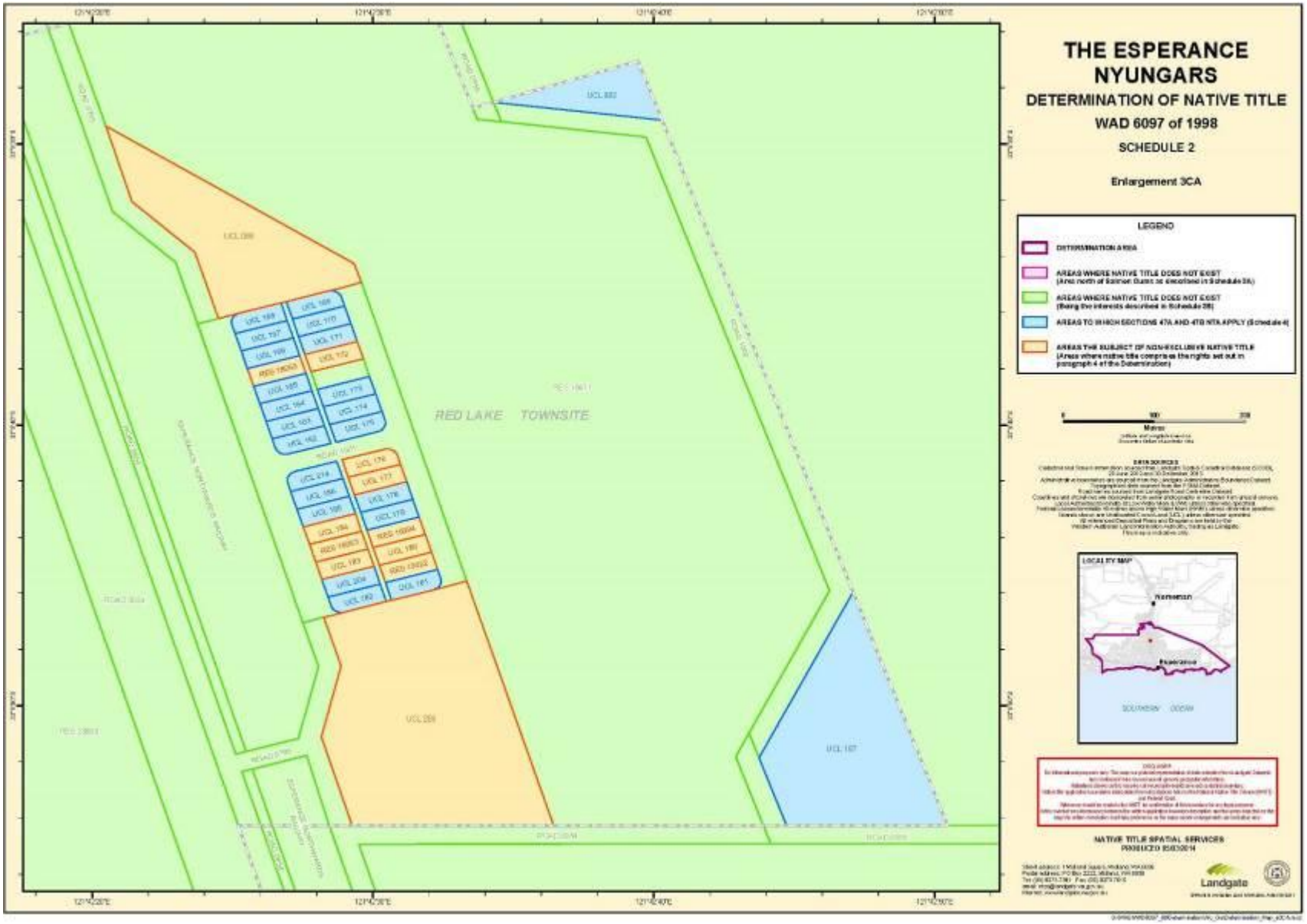
THE ESPERANCE NYUNGARS
DETERMINATION OF NATIVE TITLE
WAD 6097 of 1998
SCHEDULE 2
Enlargement 3CA
LEGEND
DETERMINATION AREA
AREAS WHERE NATIVE TITLE DOES NOT EXIST
AREAS WHERE NATIVE TITLE DOES NOT EXIST
AREAS TO WHICH SECTIONS 47A AND 47B NTA APPLY (Schedule 4)
AREAS THE SUBJECT OF NON-EXCLUSIVE NATIVE TITLE
Metres
LOCALITY MAP
Esperance
NATIVE TITLE SPATIAL SERVICES
PRODUCED 15/03/2011
Landgate
RED LAKE TOWNSITE

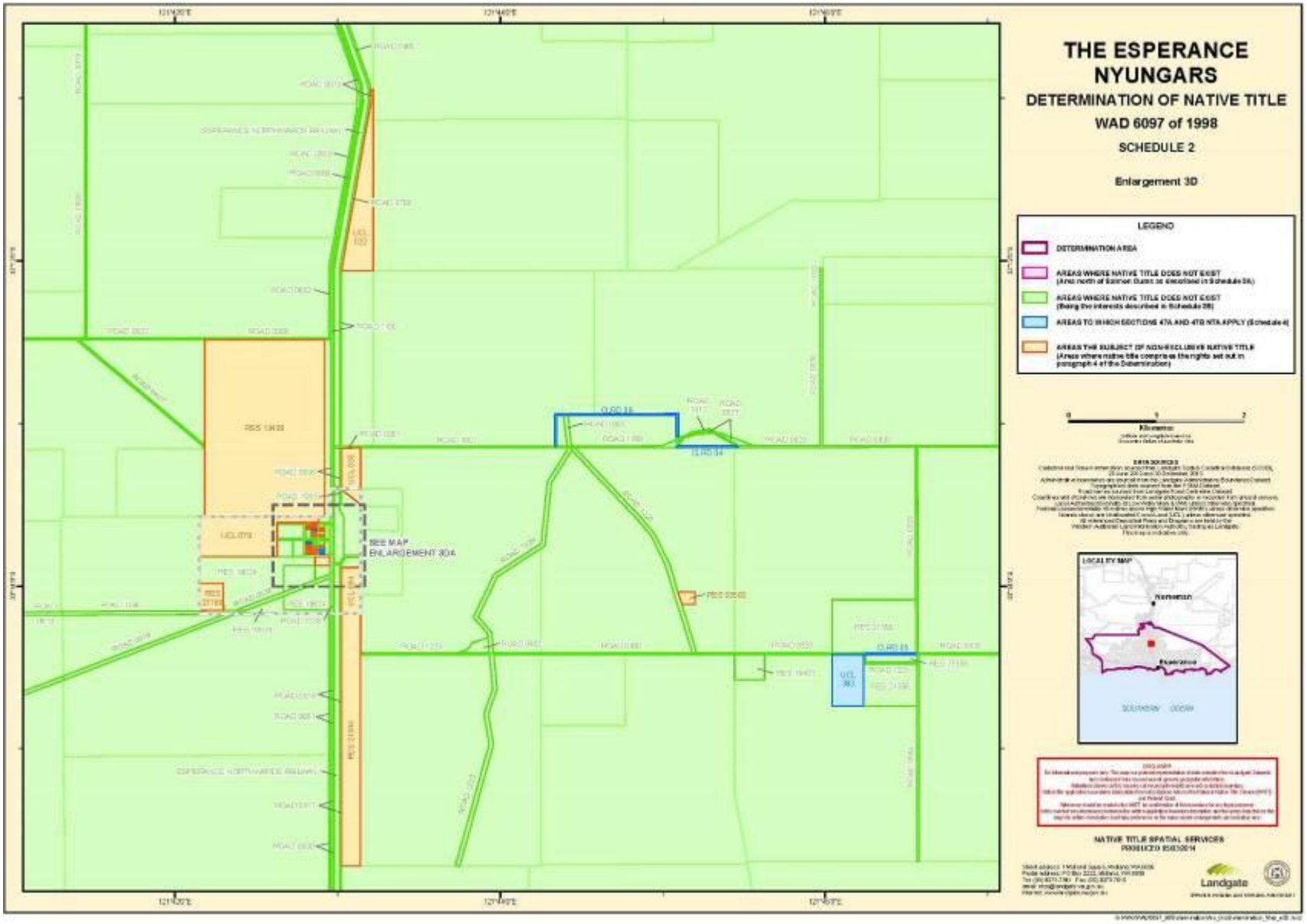
THE ESPERANCE NYUNGARS
DETERMINATION OF NATIVE TITLE
WAD 6097 of 1998
SCHEDULE 2
Enlargement 3D
LEGEND
DETERMINATION AREA
AREAS WHERE NATIVE TITLE DOES NOT EXIST
AREAS WHERE NATIVE TITLE DOES NOT EXIST
AREAS TO WHICH SECTIONS 47A AND 47B NTA APPLY (Schedule 4)
AREAS THE SUBJECT OF NON-EXCLUSIVE NATIVE TITLE
Kilometres
LOCALITY MAP
Norseman
Esperance
SOUTHERN OCEAN
NATIVE TITLE SPATIAL SERVICES
PRODUCED 15/03/2011
Landgate
SEE MAP ENLARGEMENT 3D4
RES 19438
UCL 079
UCL 102
UCL 103
RES 21186
RES 21187
RES 21188
RES 21189
RES 21190
RES 21191
RES 21192
RES 21193
RES 21194
RES 21195
RES 21196
RES 21197
RES 21198
RES 21199
RES 21200
RES 21201
RES 21202
RES 21203
RES 21204
RES 21205
RES

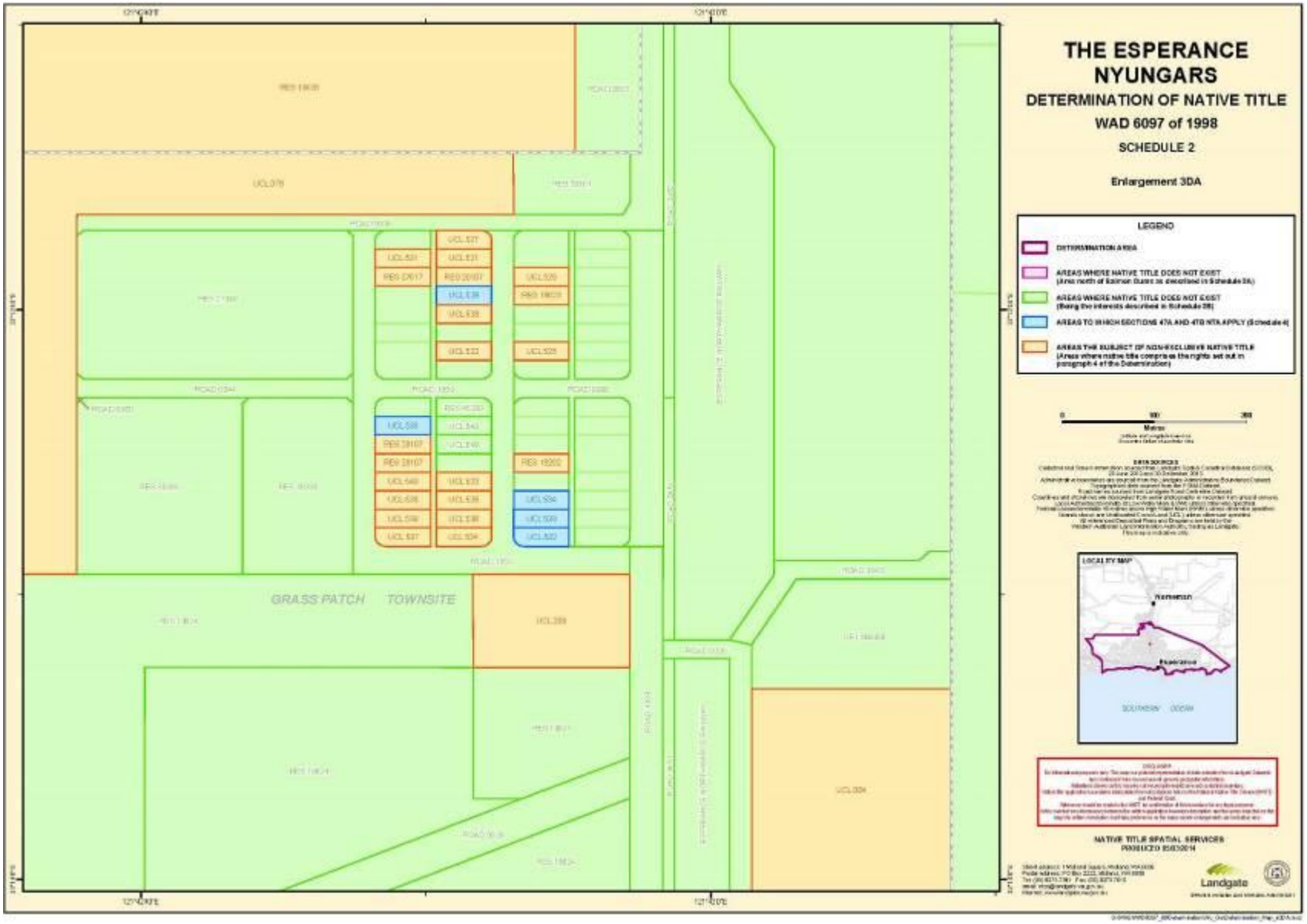
THE ESPERANCE NYUNGARS
DETERMINATION OF NATIVE TITLE
WAD 6097 of 1998
SCHEDULE 2
Enlargement 3DA
LEGEND
DETERMINATION AREA
AREAS WHERE NATIVE TITLE DOES NOT EXIST
AREAS WHERE NATIVE TITLE DOES NOT EXIST
AREAS TO WHICH SECTIONS 47A AND 47B NTA APPLY
AREAS THE SUBJECT OF NON-EXCLUSIVE NATIVE TITLE
Metres
LOCALITY MAP
Esperance
GRASS PATCH TOWNSITE
NATIVE TITLE SPATIAL SERVICES
Landgate

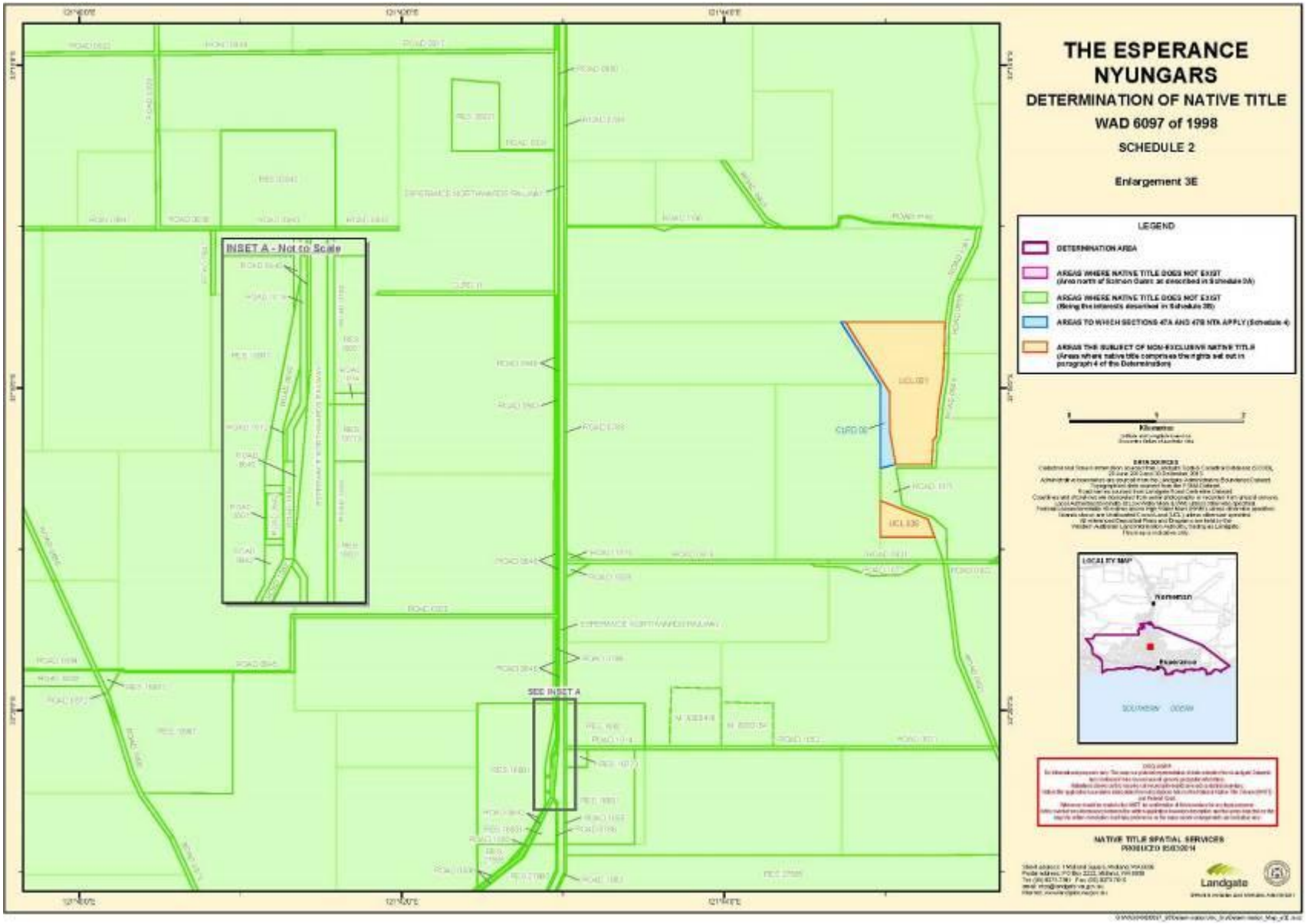
THE ESPERANCE NYUNGARS
DETERMINATION OF NATIVE TITLE
WAD 6097 of 1998
SCHEDULE 2
Enlargement 3E
LEGEND
DETERMINATION AREA
AREAS WHERE NATIVE TITLE DOES NOT EXIST
AREAS WHERE NATIVE TITLE DOES NOT EXIST
AREAS TO WHICH SECTIONS 47A AND 47B NTA APPLY (Schedule 4)
AREAS THE SUBJECT OF NON-EXCLUSIVE NATIVE TITLE
INSET A - Not to Scale
SEE INSET A
LOCALITY MAP
Esperance
NATIVE TITLE SPATIAL SERVICES
PRODUCED 15/03/2011
Landgate

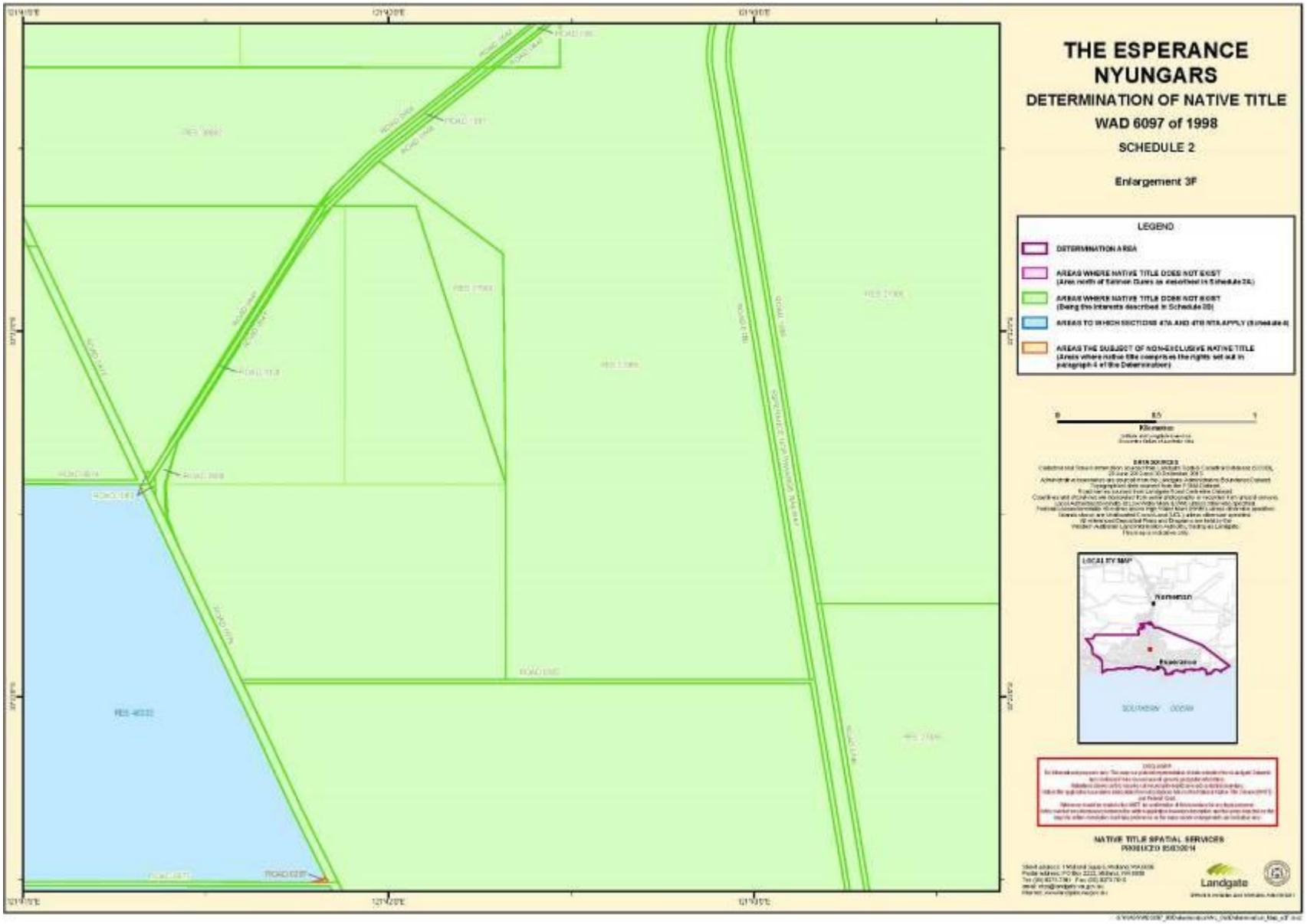
THE ESPERANCE NYUNGARS
DETERMINATION OF NATIVE TITLE
WAD 6097 of 1998
SCHEDULE 2
Enlargement 3F
LEGEND
DETERMINATION AREA
AREAS WHERE NATIVE TITLE DOES NOT EXIST
AREAS WHERE NATIVE TITLE DOES NOT EXIST
AREAS TO WHICH SECTIONS 47A AND 47B NTA APPLY
AREAS THE SUBJECT OF NON-EXCLUSIVE NATIVE TITLE
LOCALITY MAP
Esperance
NATIVE TITLE SPATIAL SERVICES
Landgate

THE ESPERANCE NYUNGARS
DETERMINATION OF NATIVE TITLE
WAD 6097 of 1998
SCHEDULE 2
Enlargement 3G
LEGEND
DETERMINATION AREA
AREAS WHERE NATIVE TITLE DOES NOT EXIST
AREAS WHERE NATIVE TITLE DOES NOT EXIST
AREAS TO WHICH SECTIONS 47A AND 47B NTA APPLY (Schedule 4)
AREAS THE SUBJECT OF NON-EXCLUSIVE NATIVE TITLE
Kilometres
LOCALITY MAP
Norseman
Esperance
NATIVE TITLE SPATIAL SERVICES
PRODUCED 15/03/2011
Landgate
SEE INSET A
SEE MAP ENLARGEMENT 3GA
SCADDAN
TOWNSITE
INSET A - Not to Scale

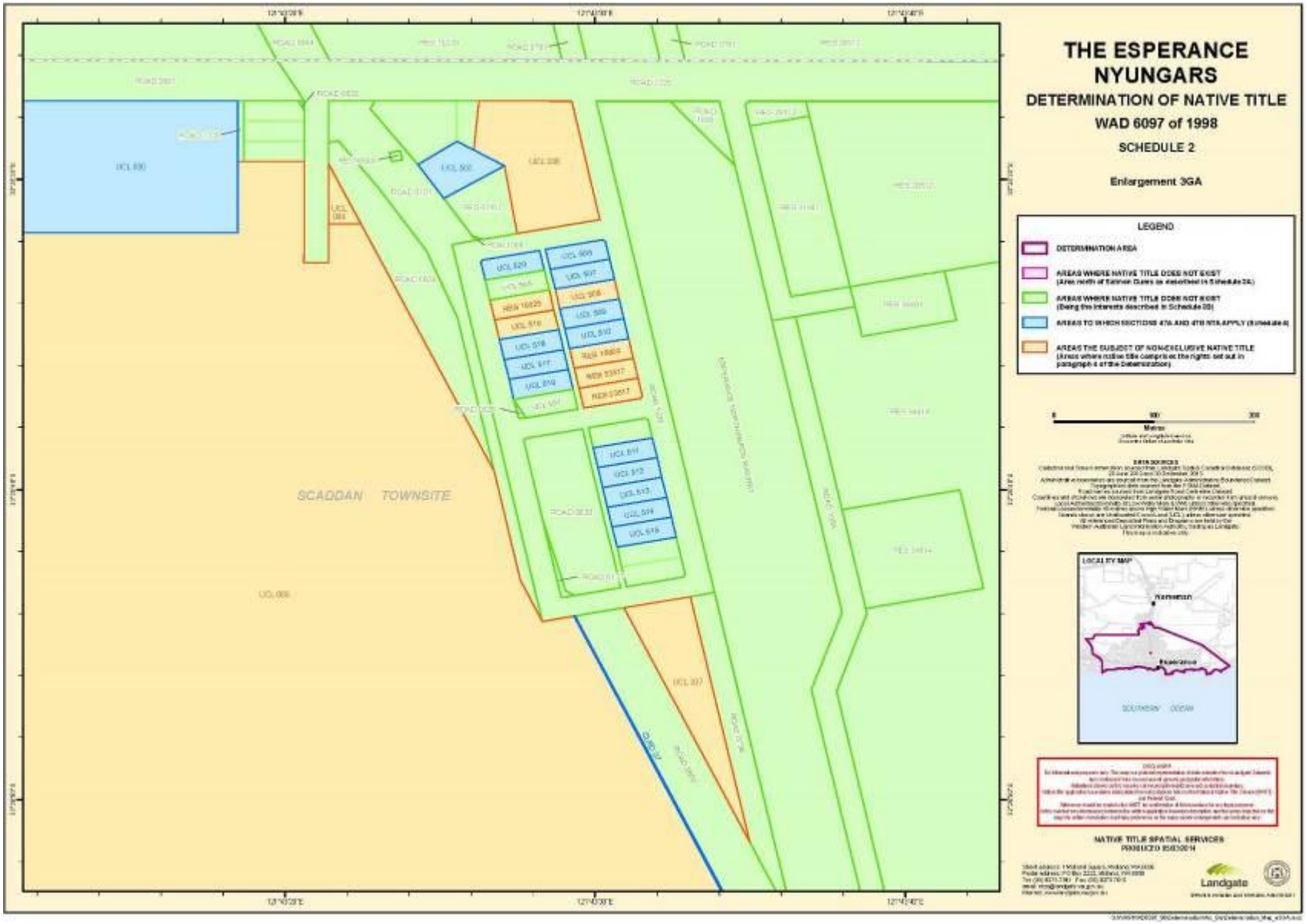
THE ESPERANCE NYUNGARS
DETERMINATION OF NATIVE TITLE
WAD 6097 of 1998
SCHEDULE 2
Enlargement 3GA
LEGEND
DETERMINATION AREA
AREAS WHERE NATIVE TITLE DOES NOT EXIST
AREAS WHERE NATIVE TITLE DOES NOT EXIST
AREAS TO WHICH SECTIONS 47A AND 47B NTA APPLY
AREAS THE SUBJECT OF NON-EXCLUSIVE NATIVE TITLE
SCADDAN TOWNSITE
LOCALITY MAP
Esperance
NATIVE TITLE SPATIAL SERVICES
Landgate

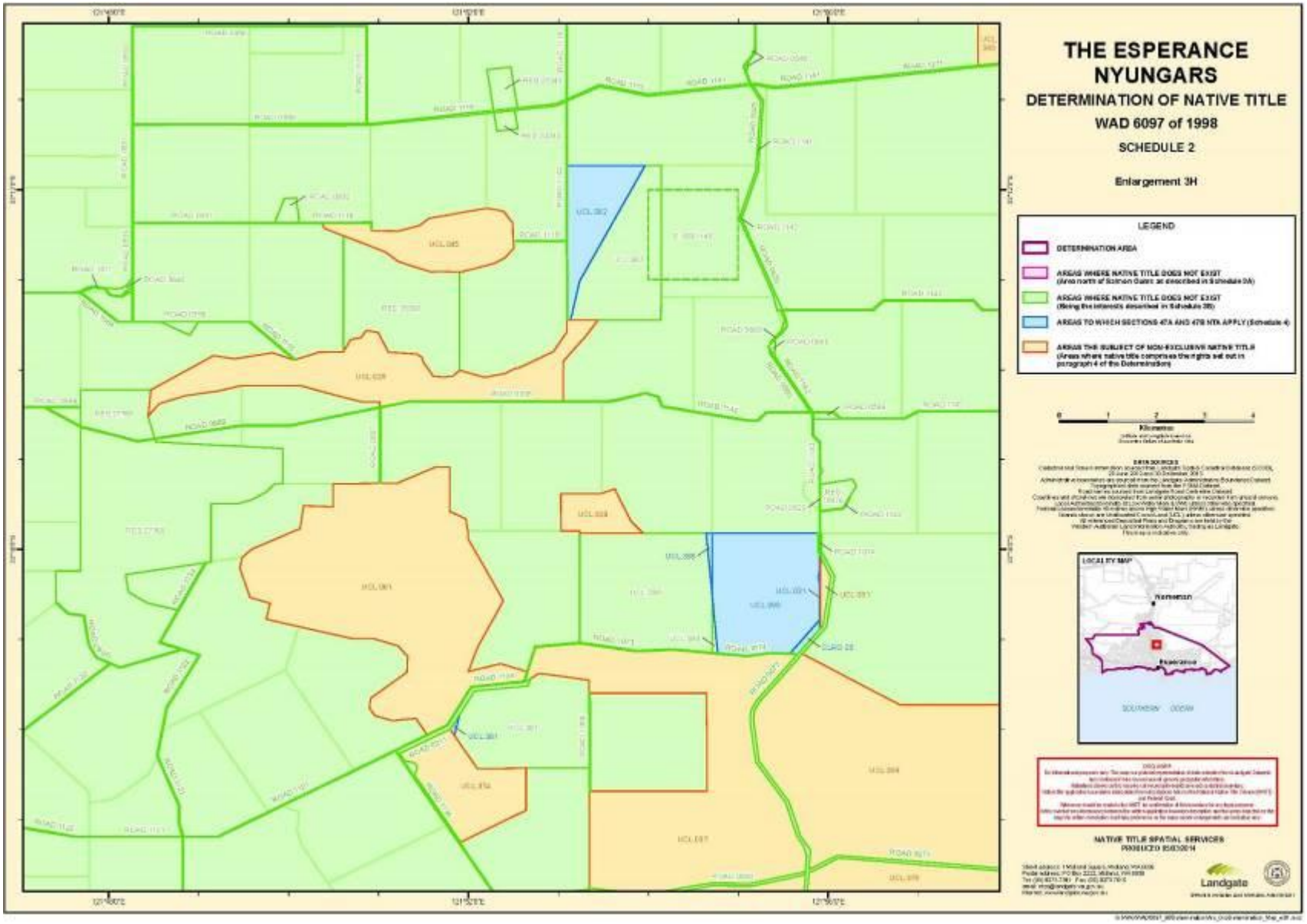
THE ESPERANCE NYUNGARS
DETERMINATION OF NATIVE TITLE
WAD 6097 of 1998
SCHEDULE 2
Enlargement 3H
LEGEND
DETERMINATION AREA
AREAS WHERE NATIVE TITLE DOES NOT EXIST
AREAS WHERE NATIVE TITLE DOES NOT EXIST
AREAS TO WHICH SECTIONS 47A AND 47B NTA APPLY (Schedule 4)
AREAS THE SUBJECT OF NON-EXCLUSIVE NATIVE TITLE
Kilometres
LOCALITY MAP
Esperance
NATIVE TITLE SPATIAL SERVICES
Landgate

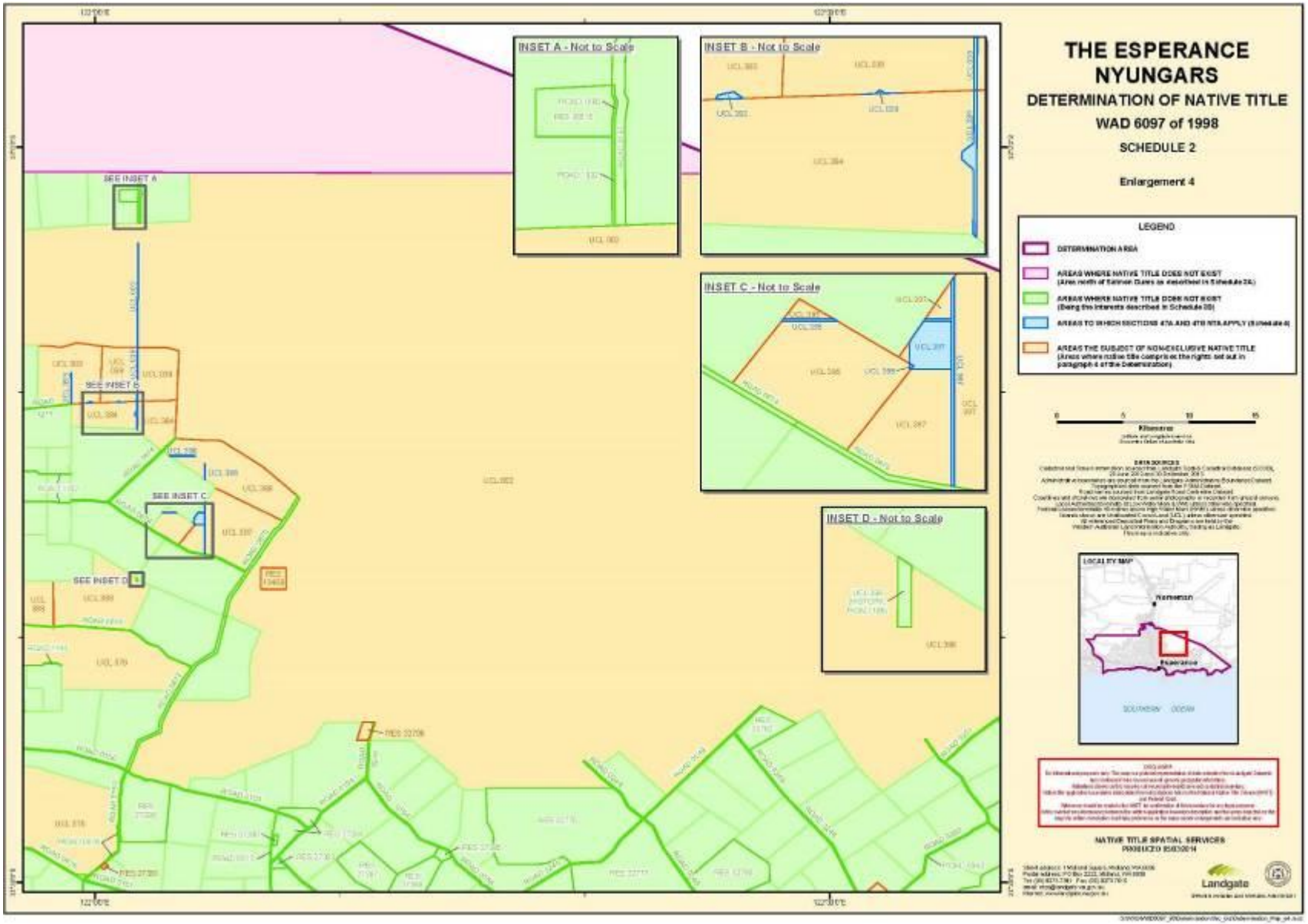
THE ESPERANCE NYUNGARS
DETERMINATION OF NATIVE TITLE
WAD 6097 of 1998
SCHEDULE 2
Enlargement 4
INSET A - Not to Scale
INSET B - Not to Scale
INSET C - Not to Scale
INSET D - Not to Scale
SEE INSET A
SEE INSET B
SEE INSET C
SEE INSET D
LEGEND
DETERMINATION AREA
AREAS WHERE NATIVE TITLE DOES NOT EXIST
AREAS WHERE NATIVE TITLE DOES NOT EXIST
AREAS TO WHICH SECTIONS 47A AND 47B NTA APPLY
AREAS THE SUBJECT OF NON-EXCLUSIVE NATIVE TITLE
Kilometres
LOCALITY MAP
Esperance
NATIVE TITLE SPATIAL SERVICES
Landgate

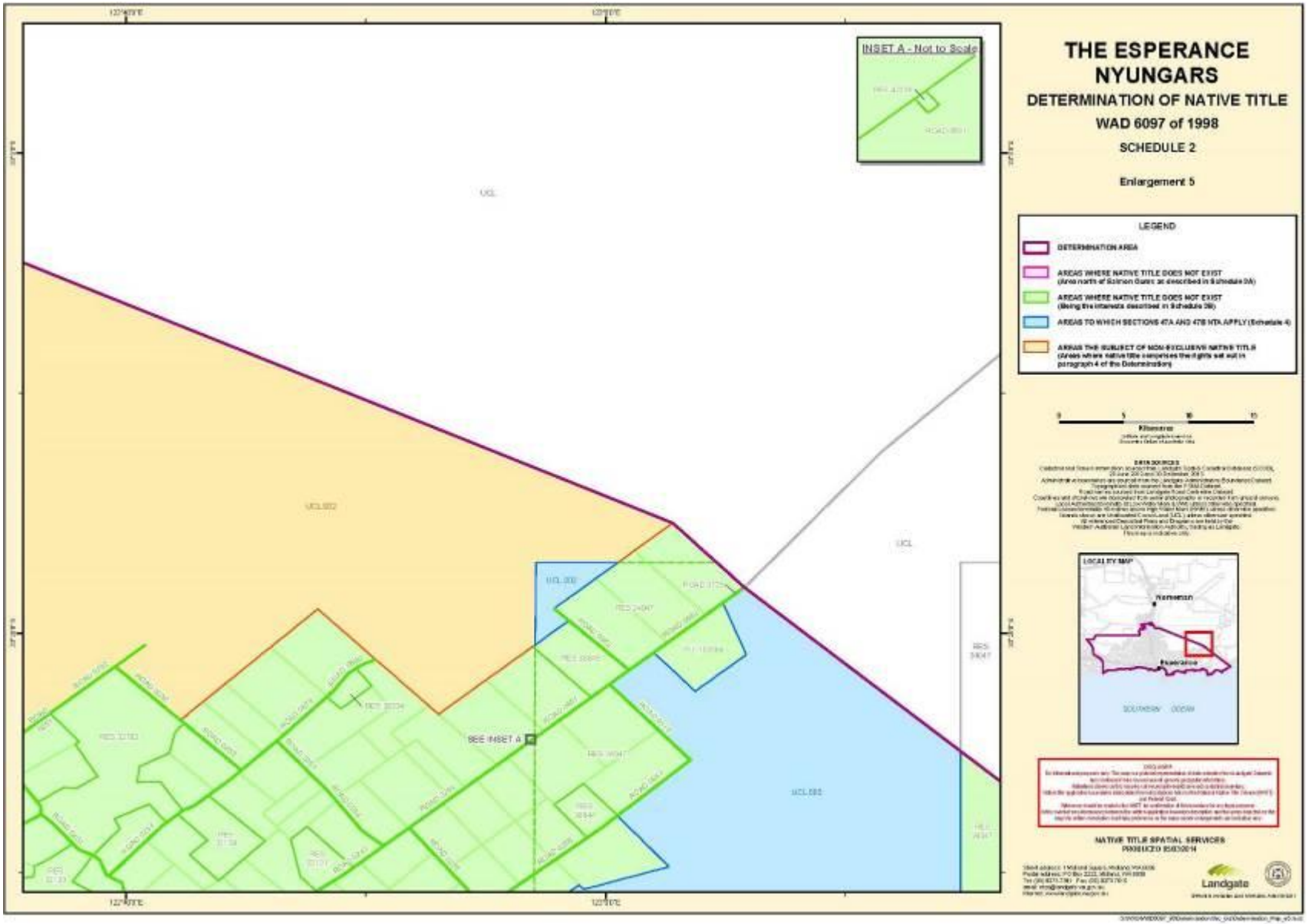
THE ESPERANCE NYUNGARS
DETERMINATION OF NATIVE TITLE
WAD 6097 of 1998
SCHEDULE 2
Enlargement 5
INSET A - Not to Scale
LEGEND
DETERMINATION AREA
AREAS WHERE NATIVE TITLE DOES NOT EXIST
AREAS WHERE NATIVE TITLE DOES NOT EXIST
AREAS TO WHICH SECTIONS 47A AND 47B NTA APPLY (Schedule 4)
AREAS THE SUBJECT OF NON-EXCLUSIVE NATIVE TITLE
LOCALITY MAP
Esperance
SEE INSET A
NATIVE TITLE SPATIAL SERVICES
Landgate

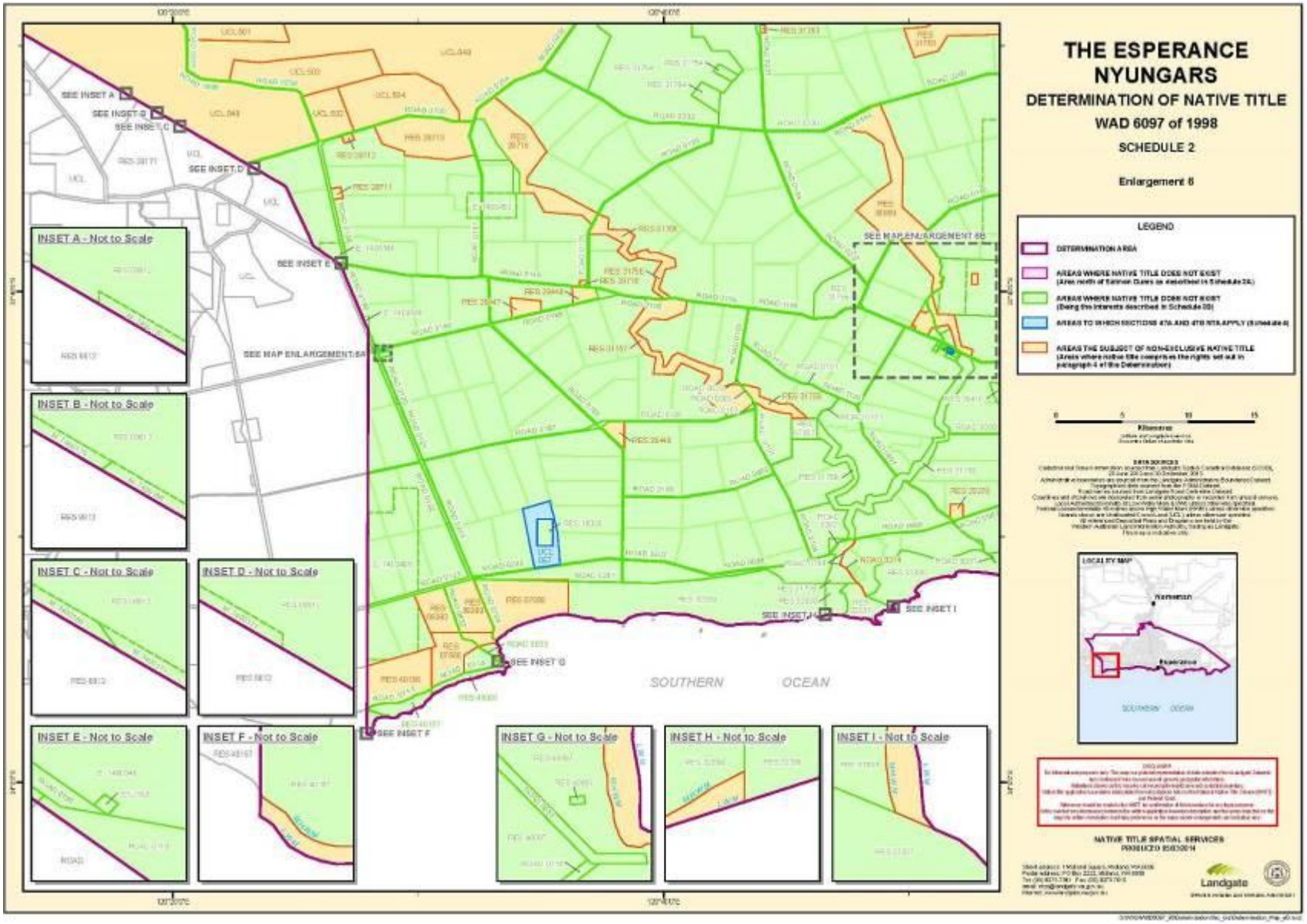
THE ESPERANCE NYUNGARS
DETERMINATION OF NATIVE TITLE
WAD 6097 of 1998
SCHEDULE 2
Enlargement 6
LEGEND
DETERMINATION AREA
AREAS WHERE NATIVE TITLE DOES NOT EXIST
AREAS WHERE NATIVE TITLE DOES NOT EXIST
AREAS TO WHICH SECTIONS 47A AND 47B NTA APPLY
AREAS THE SUBJECT OF NON-EXCLUSIVE NATIVE TITLE
INSET A - Not to Scale
INSET B - Not to Scale
INSET C - Not to Scale
INSET D - Not to Scale
INSET E - Not to Scale
INSET F - Not to Scale
INSET G - Not to Scale
INSET H - Not to Scale
INSET I - Not to Scale
SEE INSET A
SEE INSET B
SEE INSET C
SEE INSET D
SEE INSET E
SEE INSET F
SEE INSET G
SEE INSET H
SEE INSET I
SEE MAP ENLARGEMENT 6A
SEE MAP ENLARGEMENT 6B
SOUTHERN OCEAN
LOCALITY MAP
Esperance
NATIVE TITLE SPATIAL SERVICES
PRODUCED 15/03/2011
Landgate

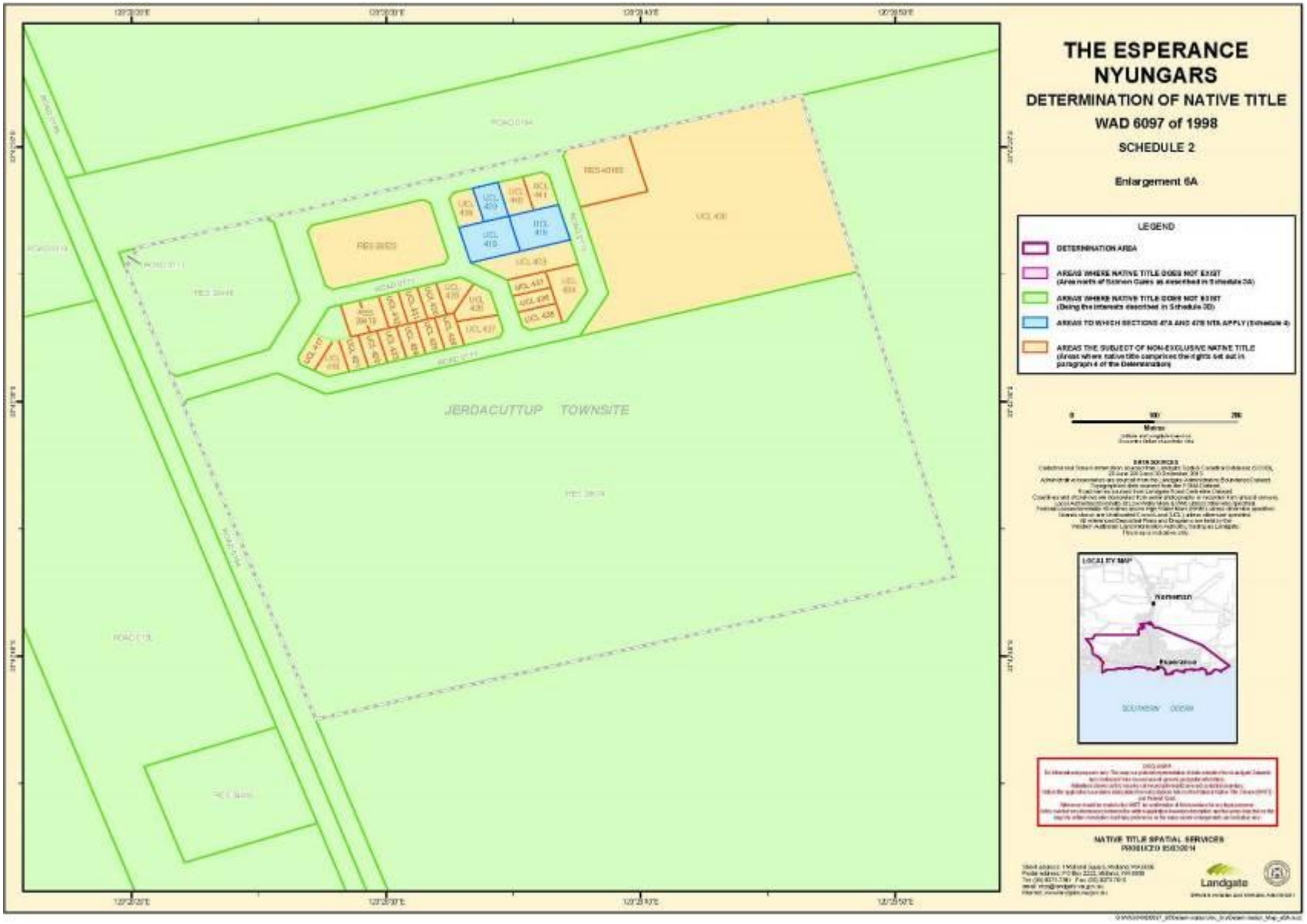
THE ESPERANCE NYUNGARS
DETERMINATION OF NATIVE TITLE
WAD 6097 of 1998
SCHEDULE 2
Enlargement 6A
LEGEND
DETERMINATION AREA
AREAS WHERE NATIVE TITLE DOES NOT EXIST
AREAS WHERE NATIVE TITLE DOES NOT EXIST
AREAS TO WHICH SECTIONS 47A AND 47B NTA APPLY
AREAS THE SUBJECT OF NON-EXCLUSIVE NATIVE TITLE
JERDACUTTUP TOWNSITE
LOCALITY MAP
Esperance
NATIVE TITLE SPATIAL SERVICES
Landgate

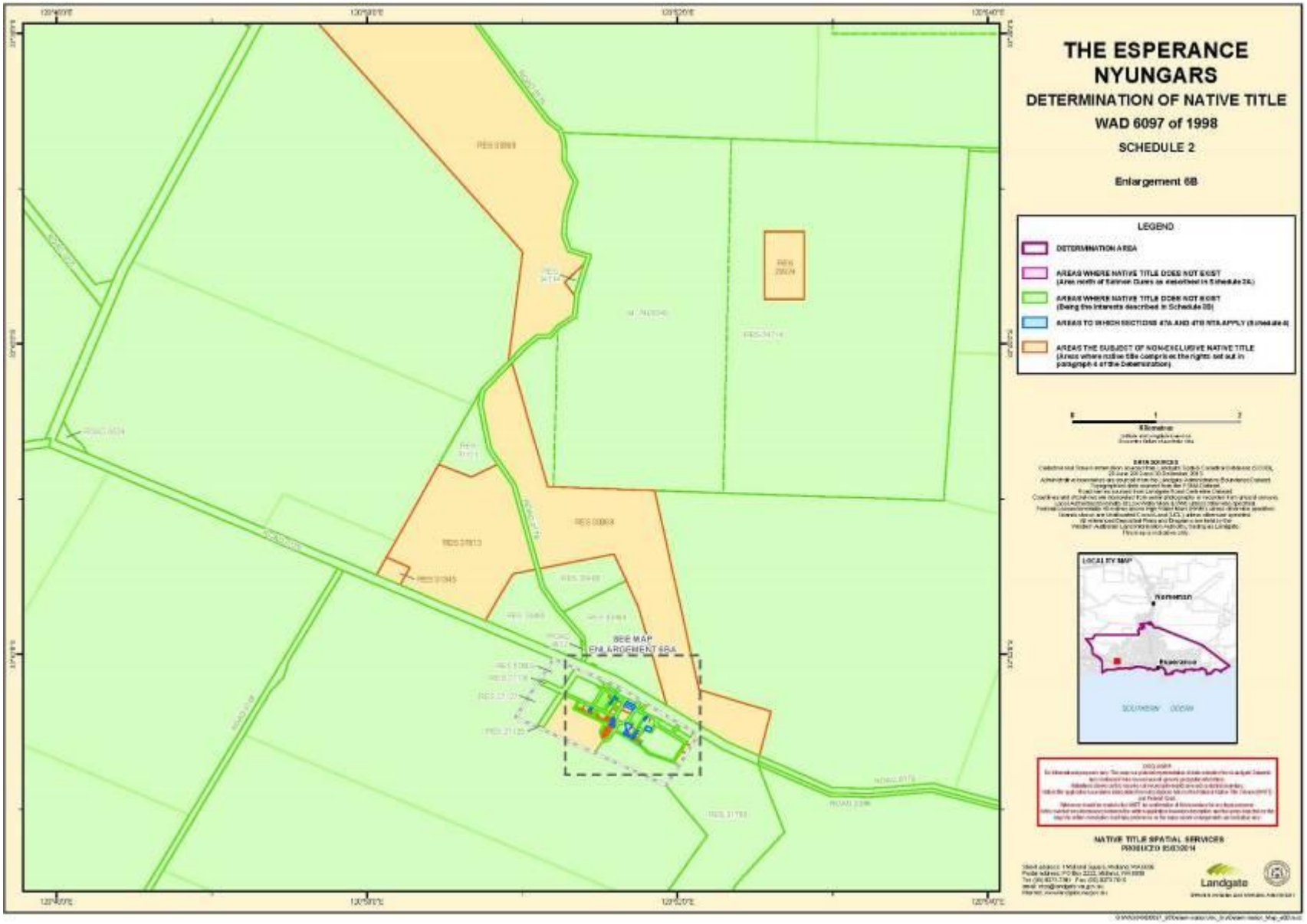
THE ESPERANCE NYUNGARS
DETERMINATION OF NATIVE TITLE
WAD 6097 of 1998
SCHEDULE 2
Enlargement 6B
LEGEND
DETERMINATION AREA
AREAS WHERE NATIVE TITLE DOES NOT EXIST
AREAS WHERE NATIVE TITLE DOES NOT EXIST
AREAS TO WHICH SECTIONS 47A AND 47B NTA APPLY
AREAS THE SUBJECT OF NON-EXCLUSIVE NATIVE TITLE
Kilometres
LOCALITY MAP
Norseman
Esperance
SOUTHERN OCEAN
SEE MAP ENLARGEMENT 6BA
NATIVE TITLE SPATIAL SERVICES
Landgate

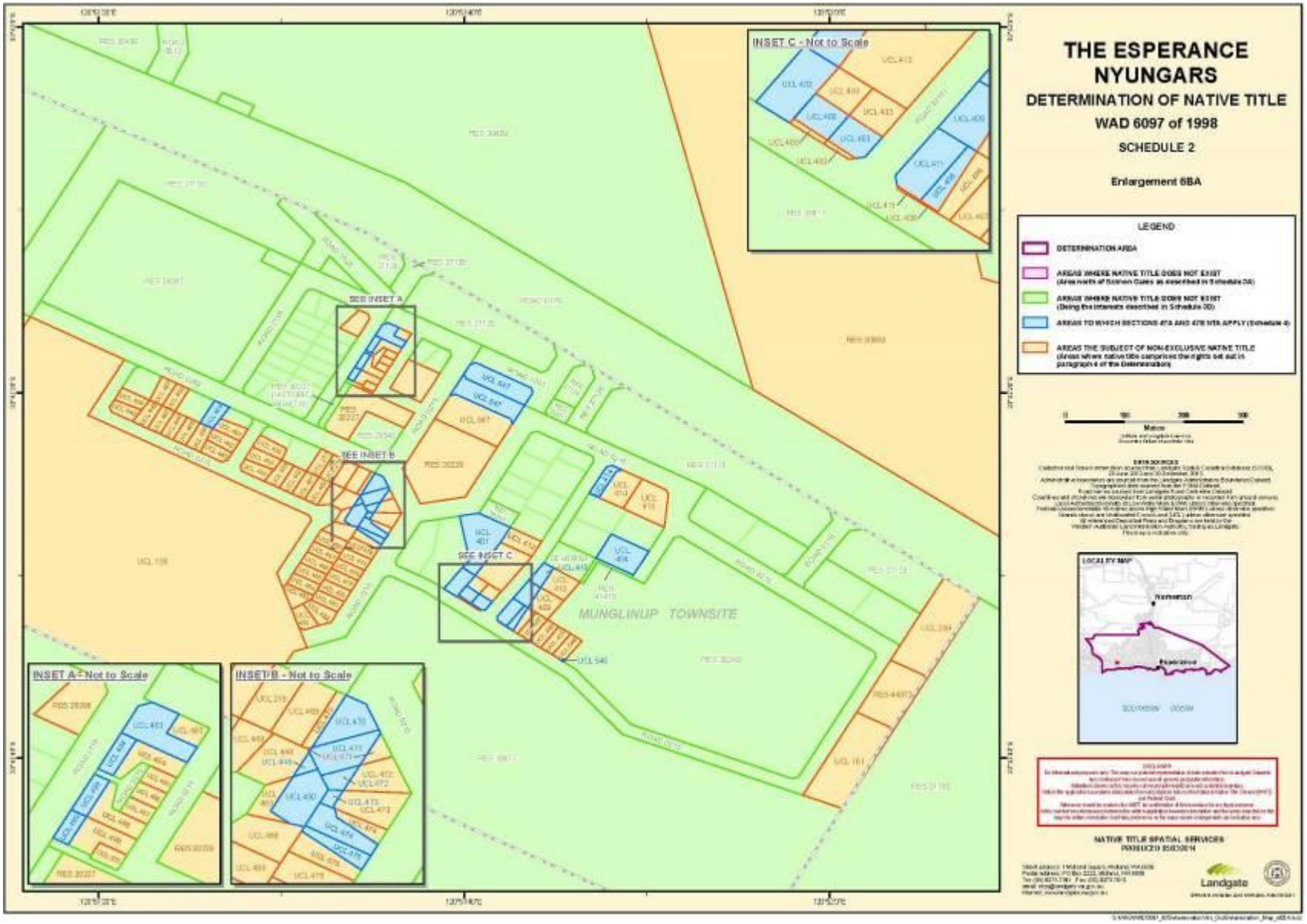
THE ESPERANCE NYUNGARS
DETERMINATION OF NATIVE TITLE
WAD 6097 of 1998
SCHEDULE 2
Enlargement 6BA
LEGEND
DETERMINATION AREA
AREAS WHERE NATIVE TITLE DOES NOT EXIST
AREAS WHERE NATIVE TITLE DOES NOT EXIST
AREAS TO WHICH SECTIONS 47A AND 47B NTA APPLY (Schedule 4)
AREAS THE SUBJECT OF NON-EXCLUSIVE NATIVE TITLE
INSET C - Not to Scale
SEE INSET A
SEE INSET B
SEE INSET C
MUNGLINUP TOWNSITE
INSET A - Not to Scale
INSET B - Not to Scale
LOCALITY MAP
Esperance
NATIVE TITLE SPATIAL SERVICES
Landgate

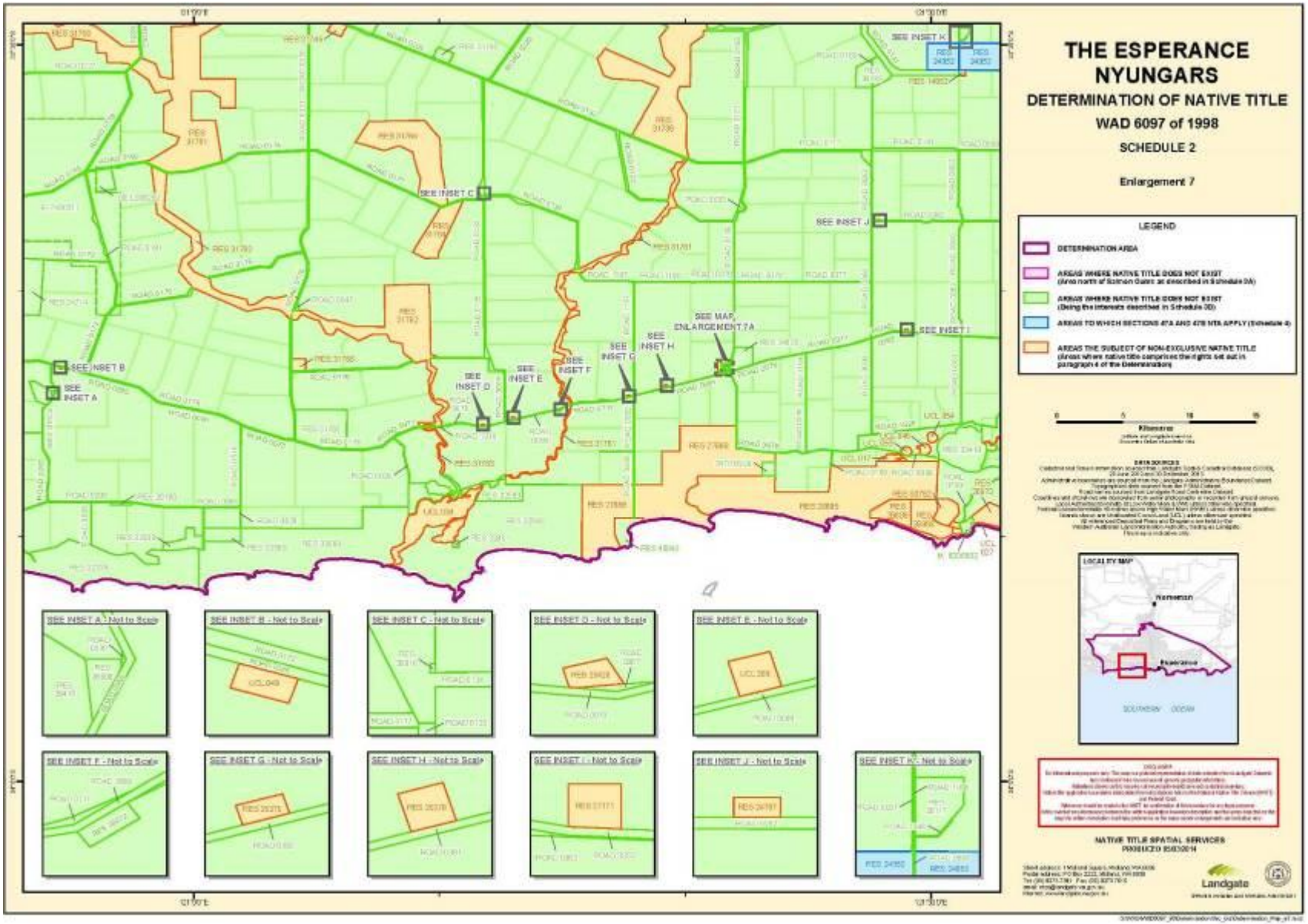
THE ESPERANCE NYUNGARS
DETERMINATION OF NATIVE TITLE
WAD 6097 of 1998
SCHEDULE 2
Enlargement 7
LEGEND
DETERMINATION AREA
AREAS WHERE NATIVE TITLE DOES NOT EXIST
AREAS WHERE NATIVE TITLE DOES NOT EXIST
AREAS TO WHICH SECTIONS 47A AND 47B NTA APPLY
AREAS THE SUBJECT OF NON-EXCLUSIVE NATIVE TITLE
SEE INSET A
SEE INSET B
SEE INSET C
SEE INSET D
SEE INSET E
SEE INSET F
SEE INSET G
SEE INSET H
SEE MAP, ENLARGEMENT 7A
SEE INSET I
SEE INSET J
SEE INSET K
SEE INSET A - Not to Scale
SEE INSET B - Not to Scale
SEE INSET C - Not to Scale
SEE INSET D - Not to Scale
SEE INSET E - Not to Scale
SEE INSET F - Not to Scale
SEE INSET G - Not to Scale
SEE INSET H - Not to Scale
SEE INSET I - Not to Scale
SEE INSET J - Not to Scale
SEE INSET K - Not to Scale
LOCALITY MAP
Esperance
NATIVE TITLE SPATIAL SERVICES
Landgate

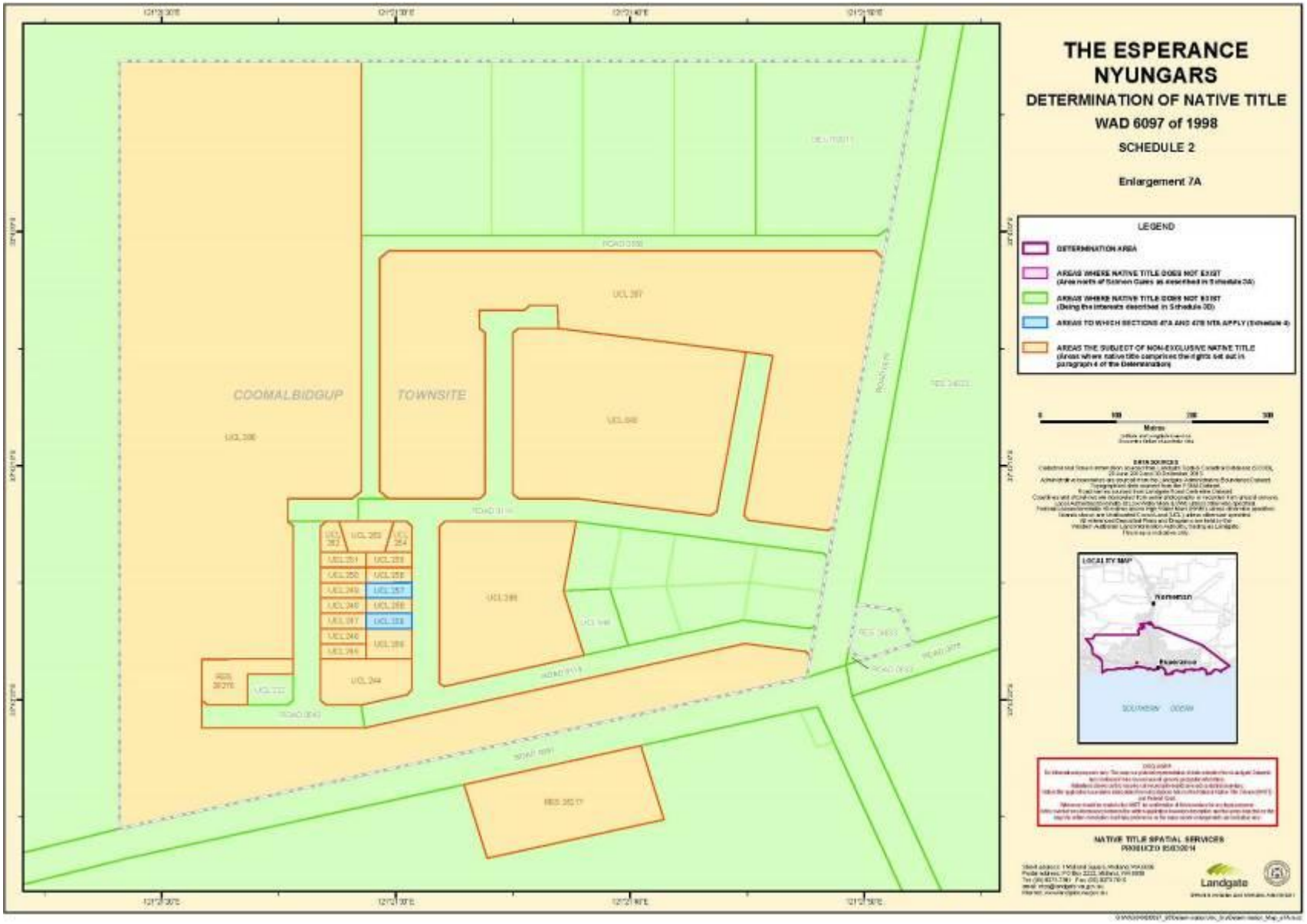
THE ESPERANCE NYUNGARS
DETERMINATION OF NATIVE TITLE
WAD 6097 of 1998
SCHEDULE 2
Enlargement 7A
LEGEND
DETERMINATION AREA
AREAS WHERE NATIVE TITLE DOES NOT EXIST
AREAS WHERE NATIVE TITLE DOES NOT EXIST
AREAS TO WHICH SECTIONS 47A AND 47B NTA APPLY
AREAS THE SUBJECT OF NON-EXCLUSIVE NATIVE TITLE
COOMALBIDGUP
TOWNSITE
LOCALITY MAP
Esperance
NATIVE TITLE SPATIAL SERVICES
Landgate

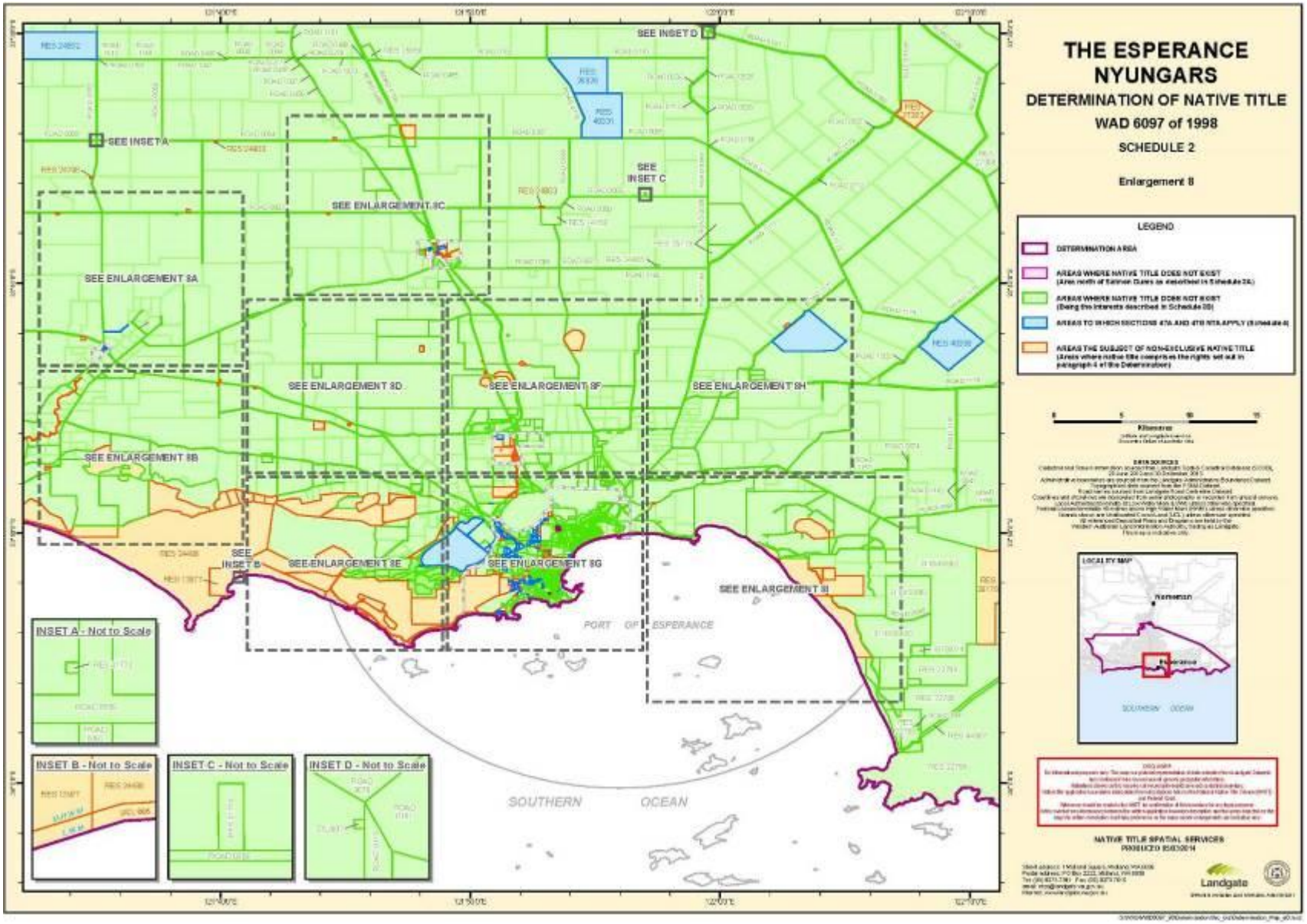
THE ESPERANCE NYUNGARS
DETERMINATION OF NATIVE TITLE
WAD 6097 of 1998
SCHEDULE 2
Enlargement 8
LEGEND
DETERMINATION AREA
AREAS WHERE NATIVE TITLE DOES NOT EXIST
AREAS WHERE NATIVE TITLE DOES NOT EXIST
AREAS TO WHICH SECTIONS 47A AND 47B NTA APPLY
AREAS THE SUBJECT OF NON-EXCLUSIVE NATIVE TITLE
SEE INSET A
SEE INSET B
SEE INSET C
SEE INSET D
SEE ENLARGEMENT 8A
SEE ENLARGEMENT 8B
SEE ENLARGEMENT 8C
SEE ENLARGEMENT 8D
SEE ENLARGEMENT 8E
SEE ENLARGEMENT 8F
SEE ENLARGEMENT 8G
SEE ENLARGEMENT 8H
SEE ENLARGEMENT 8I
PORT OF ESPERANCE
SOUTHERN OCEAN
INSET A - Not to Scale
INSET B - Not to Scale
INSET C - Not to Scale
INSET D - Not to Scale
LOCALITY MAP
Kilometres
NATIVE TITLE SPATIAL SERVICES
PRODUCED 15/03/2011
Landgate

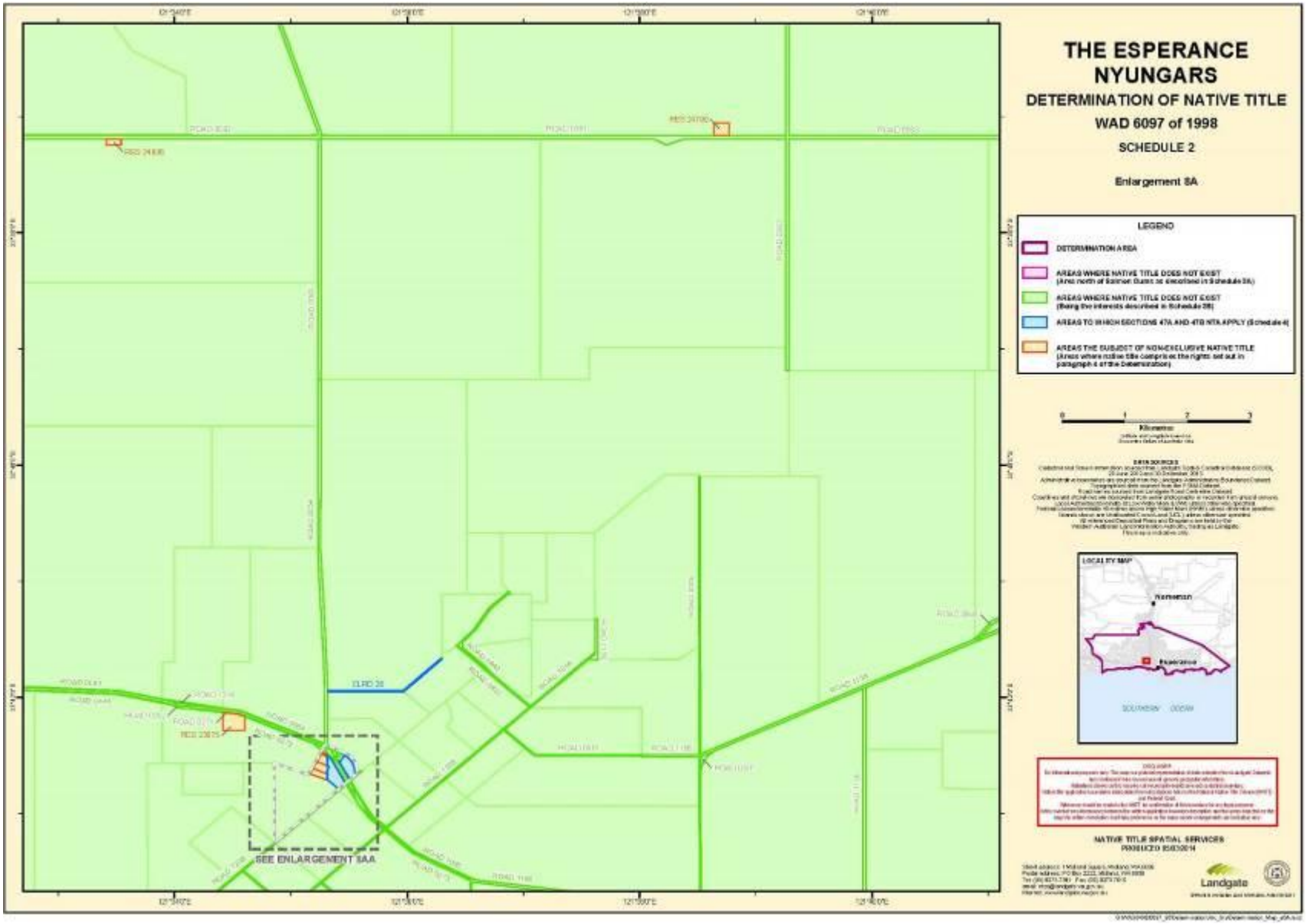
THE ESPERANCE NYUNGARS
DETERMINATION OF NATIVE TITLE
WAD 6097 of 1998
SCHEDULE 2
Enlargement 8A
LEGEND
DETERMINATION AREA
AREAS WHERE NATIVE TITLE DOES NOT EXIST
AREAS WHERE NATIVE TITLE DOES NOT EXIST
AREAS TO WHICH SECTIONS 47A AND 47B NTA APPLY (Schedule 4)
AREAS THE SUBJECT OF NON-EXCLUSIVE NATIVE TITLE
Kilometres
LOCALITY MAP
Norseman
Esperance
SOUTHERN OCEAN
NATIVE TITLE SPATIAL SERVICES
PRODUCED 15/03/2011
Landgate
SEE ENLARGEMENT 8AA

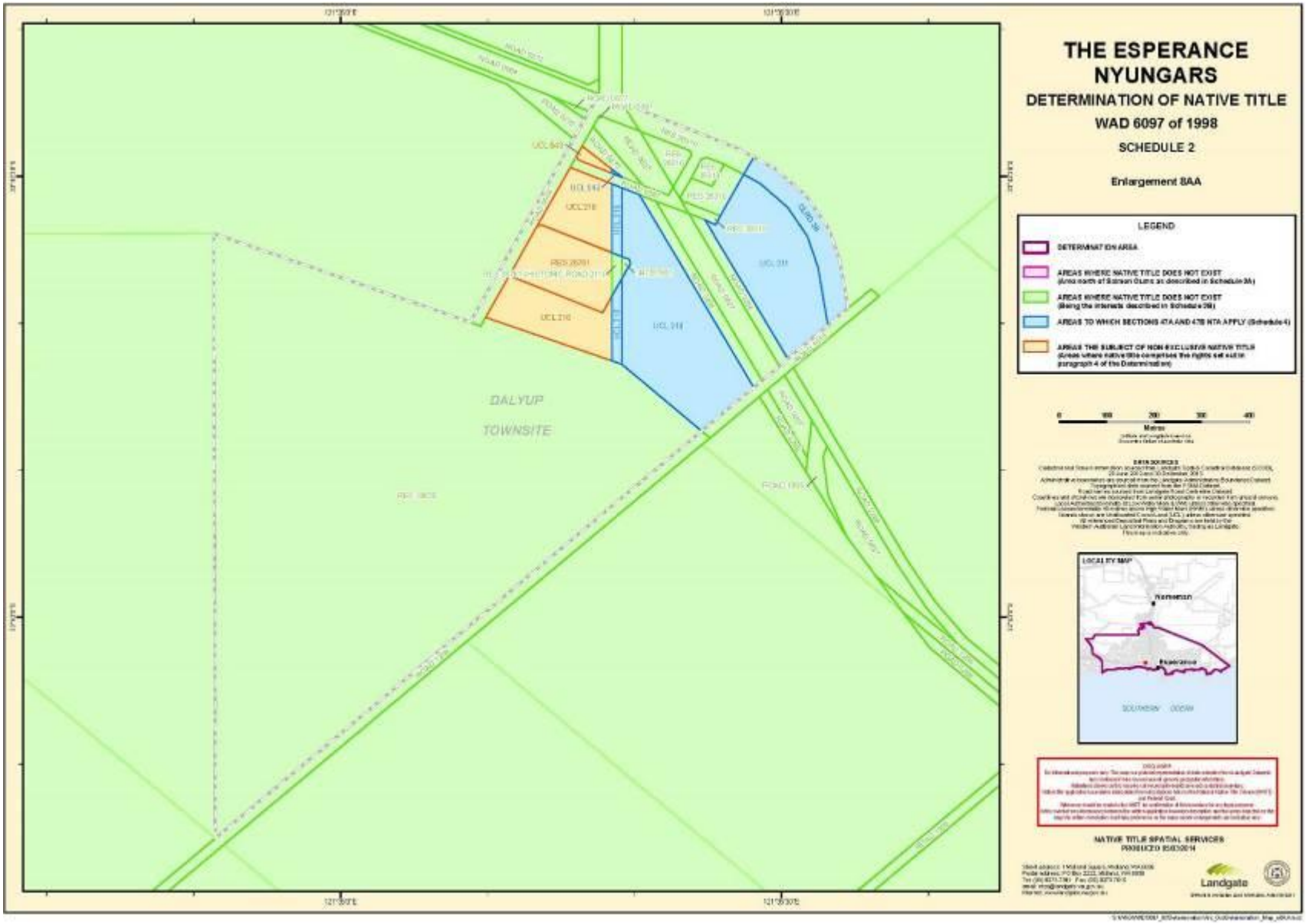
THE ESPERANCE NYUNGARS
DETERMINATION OF NATIVE TITLE
WAD 6097 of 1998
SCHEDULE 2
Enlargement 8AA
LEGEND
DALYUP
TOWNSITE
LOCALITY MAP
Landgate

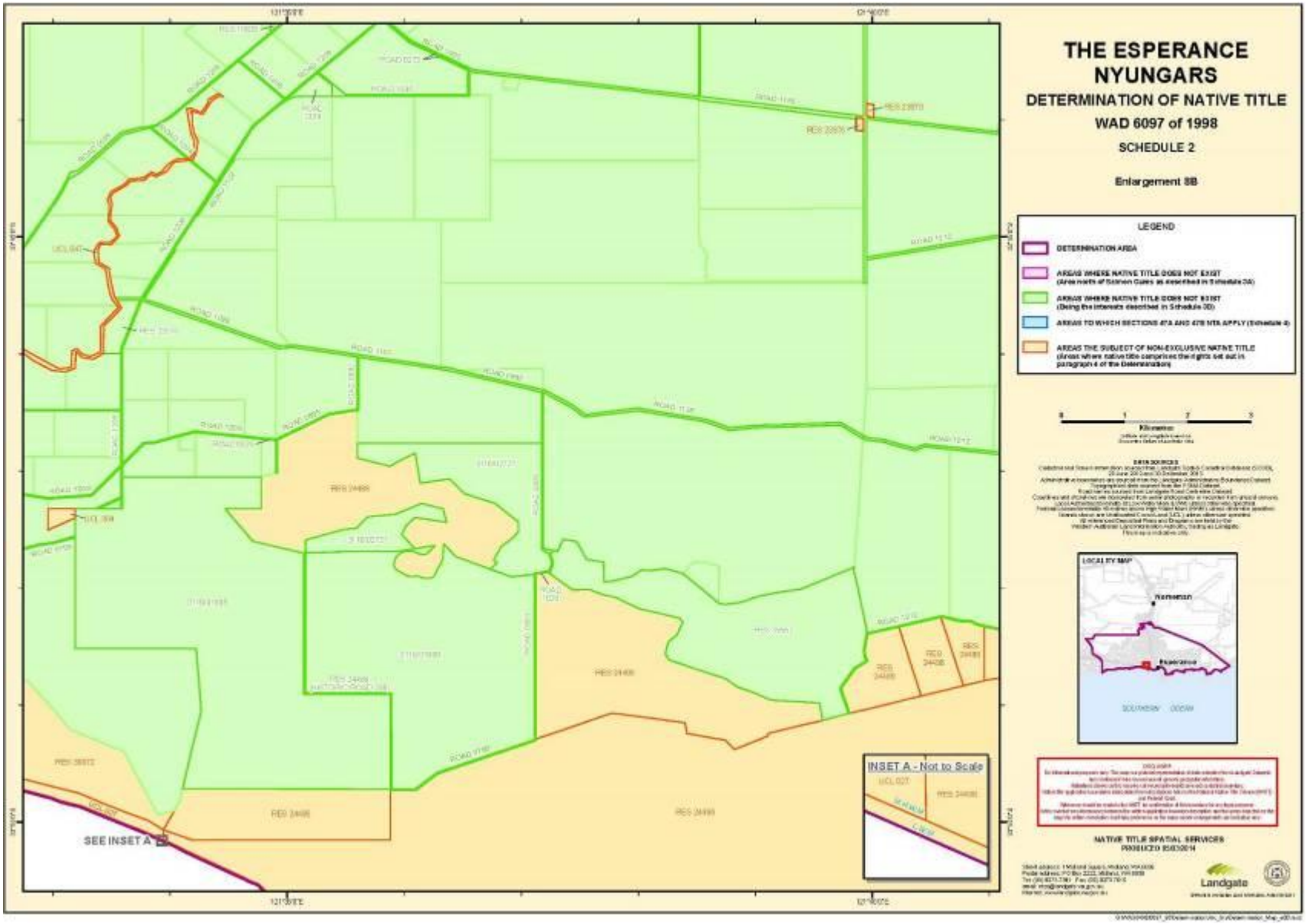
THE ESPERANCE NYUNGARS
DETERMINATION OF NATIVE TITLE
WAD 6097 of 1998
SCHEDULE 2
Enlargement 8B
LEGEND
DETERMINATION AREA
AREAS WHERE NATIVE TITLE DOES NOT EXIST
AREAS WHERE NATIVE TITLE DOES NOT EXIST
AREAS TO WHICH SECTIONS 47A AND 47B NTA APPLY
AREAS THE SUBJECT OF NON-EXCLUSIVE NATIVE TITLE
Kilometres
LOCALITY MAP
Esperance
INSET A - Not to Scale
SEE INSET A
NATIVE TITLE SPATIAL SERVICES
PRODUCED 15/03/2011
Landgate

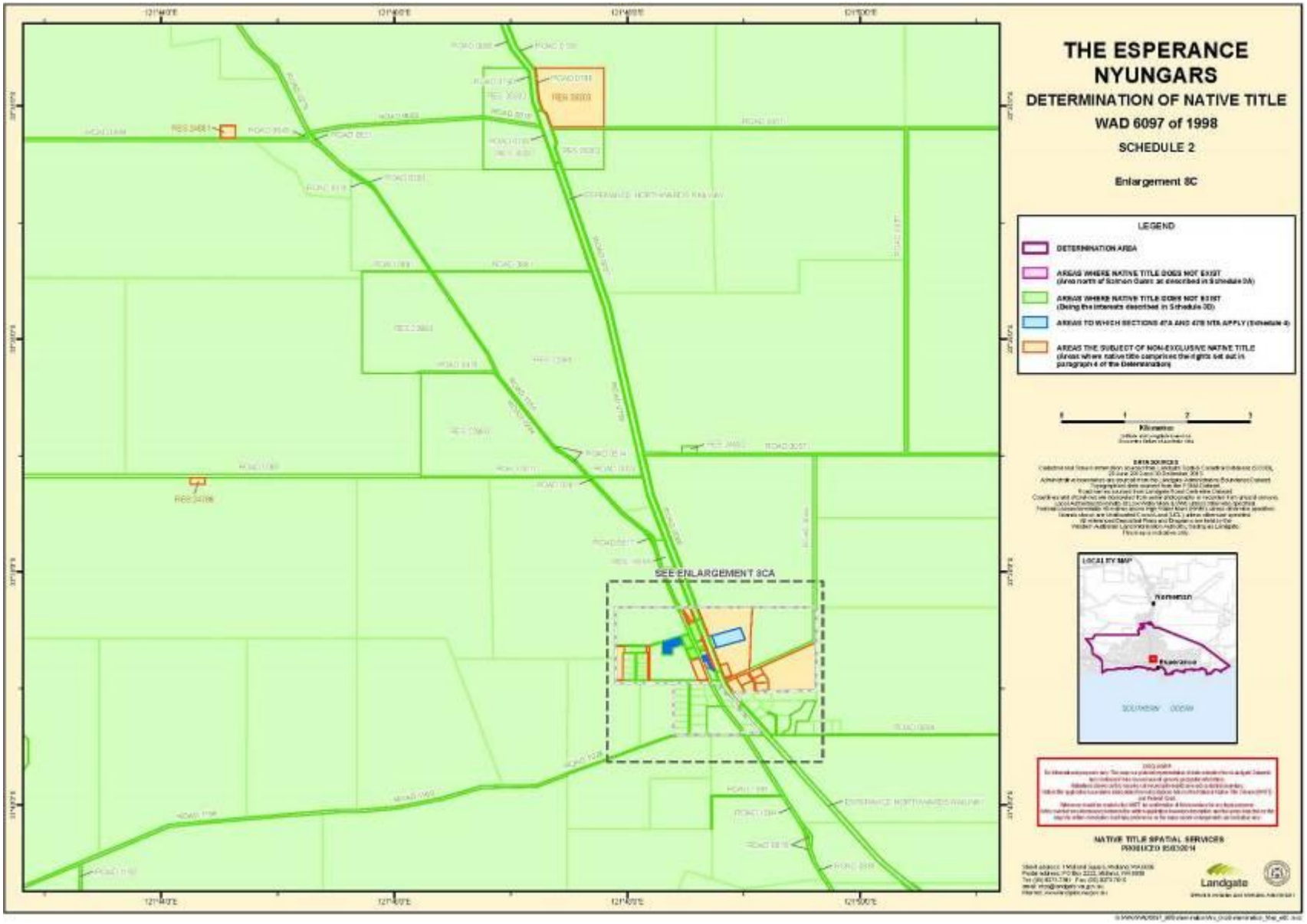
THE ESPERANCE NYUNGARS
DETERMINATION OF NATIVE TITLE
WAD 6097 of 1998
SCHEDULE 2
Enlargement 8C
LEGEND
DETERMINATION AREA
AREAS WHERE NATIVE TITLE DOES NOT EXIST
AREAS WHERE NATIVE TITLE DOES NOT EXIST
AREAS TO WHICH SECTIONS 47A AND 47B NTA APPLY
AREAS THE SUBJECT OF NON-EXCLUSIVE NATIVE TITLE
SEE ENLARGEMENT 8CA
LOCALITY MAP
NATIVE TITLE SPATIAL SERVICES
Landgate

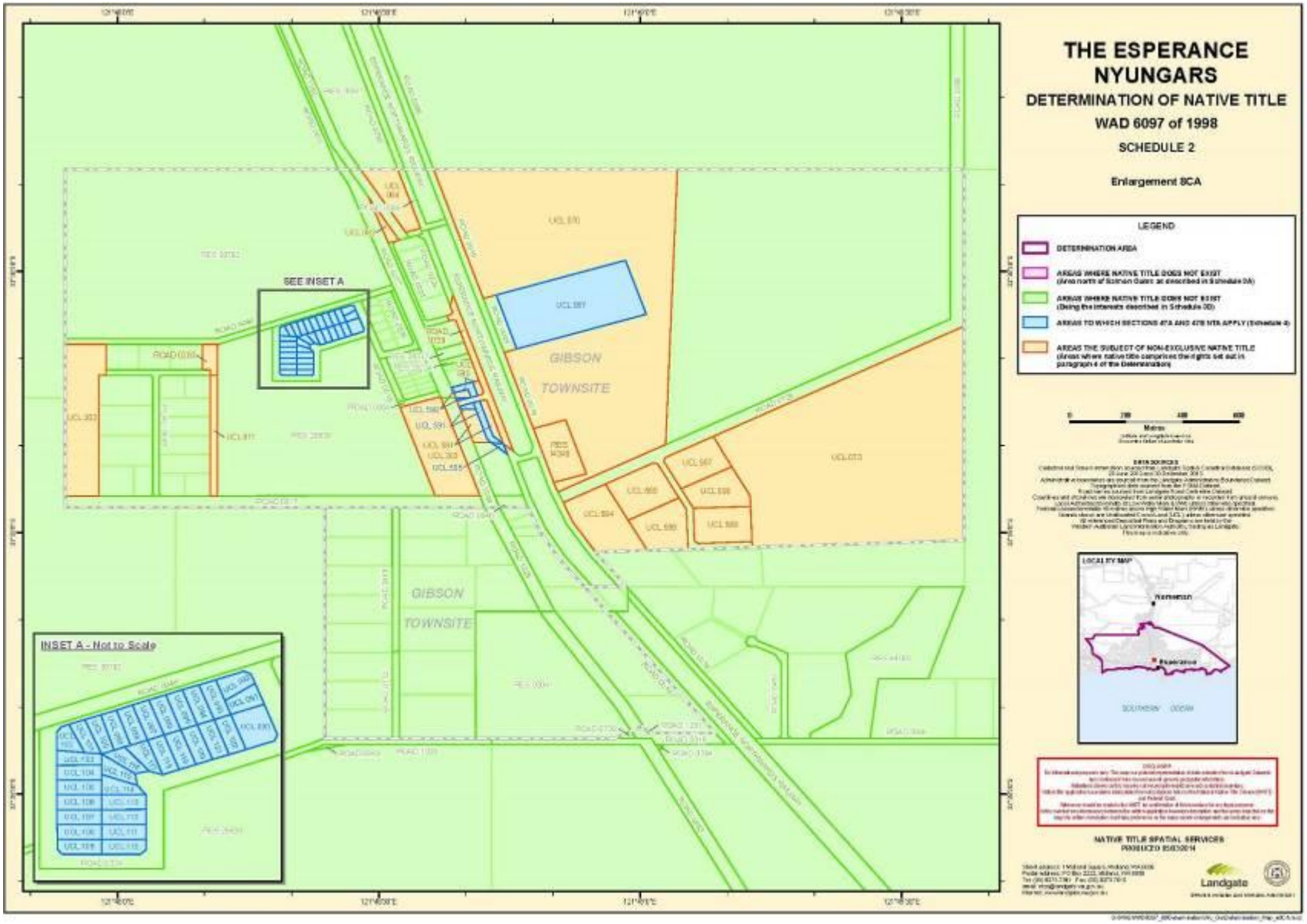
THE ESPERANCE NYUNGARS
DETERMINATION OF NATIVE TITLE
WAD 6097 of 1998
SCHEDULE 2
Enlargement 8CA
LEGEND
DETERMINATION AREA
AREAS WHERE NATIVE TITLE DOES NOT EXIST
AREAS WHERE NATIVE TITLE DOES NOT EXIST
AREAS TO WHICH SECTIONS 47A AND 47B NTA APPLY
AREAS THE SUBJECT OF NON-EXCLUSIVE NATIVE TITLE
SEE INSET A
INSET A - Not to Scale
GIBSON TOWNSITE
GIBSON TOWNSITE
LOCALITY MAP
Esperance
NATIVE TITLE SPATIAL SERVICES
PRODUCED 15/03/2011
Landgate

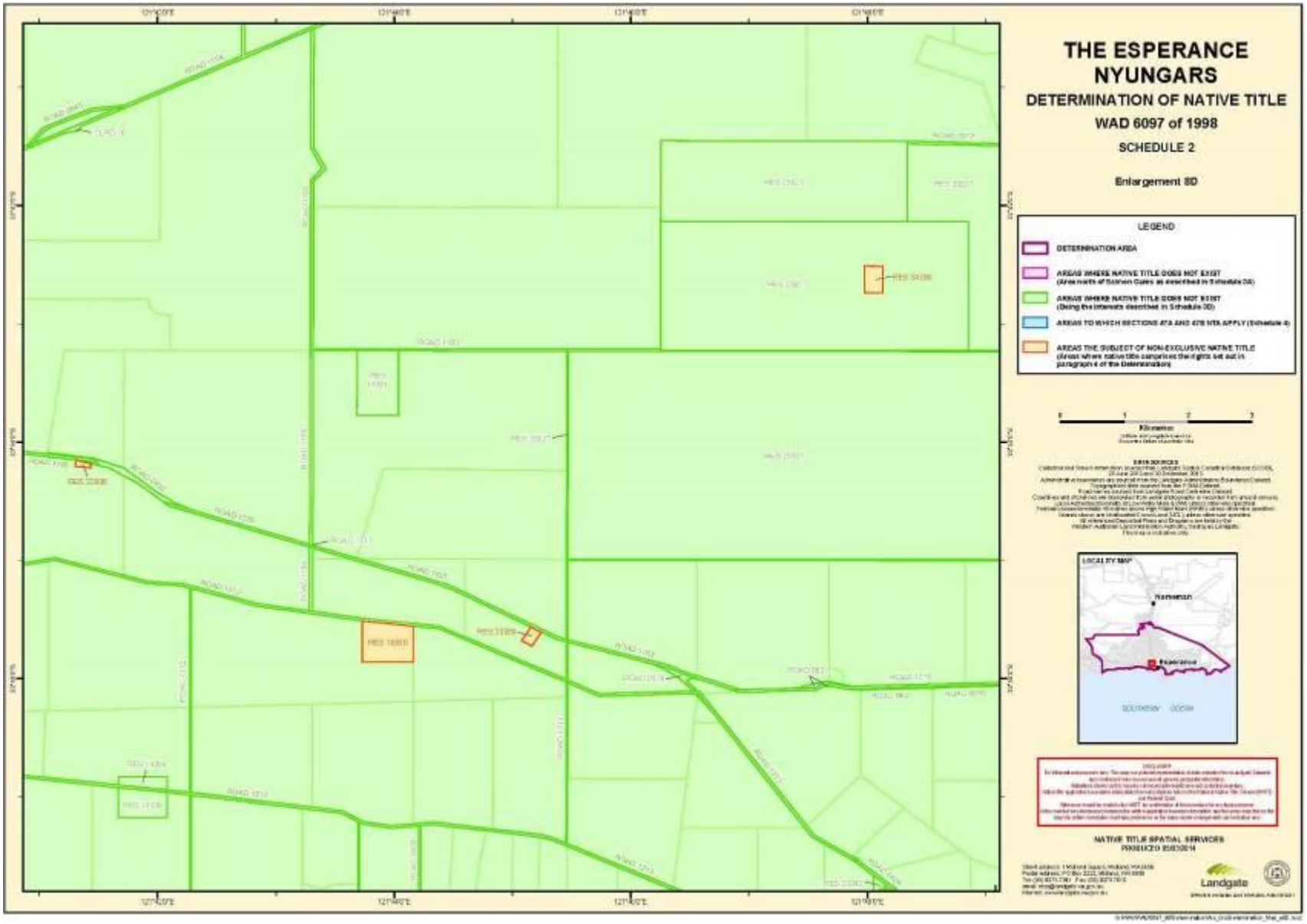
THE ESPERANCE NYUNGARS
DETERMINATION OF NATIVE TITLE
WAD 6097 of 1998
SCHEDULE 2
Enlargement 8D
LEGEND
DETERMINATION AREA
AREAS WHERE NATIVE TITLE DOES NOT EXIST
AREAS WHERE NATIVE TITLE DOES NOT EXIST
AREAS TO WHICH SECTIONS 47A AND 47B NTA APPLY
AREAS THE SUBJECT OF NON-EXCLUSIVE NATIVE TITLE
Kilometres
LOCALITY MAP
Esperance
NATIVE TITLE SPATIAL SERVICES
Landgate

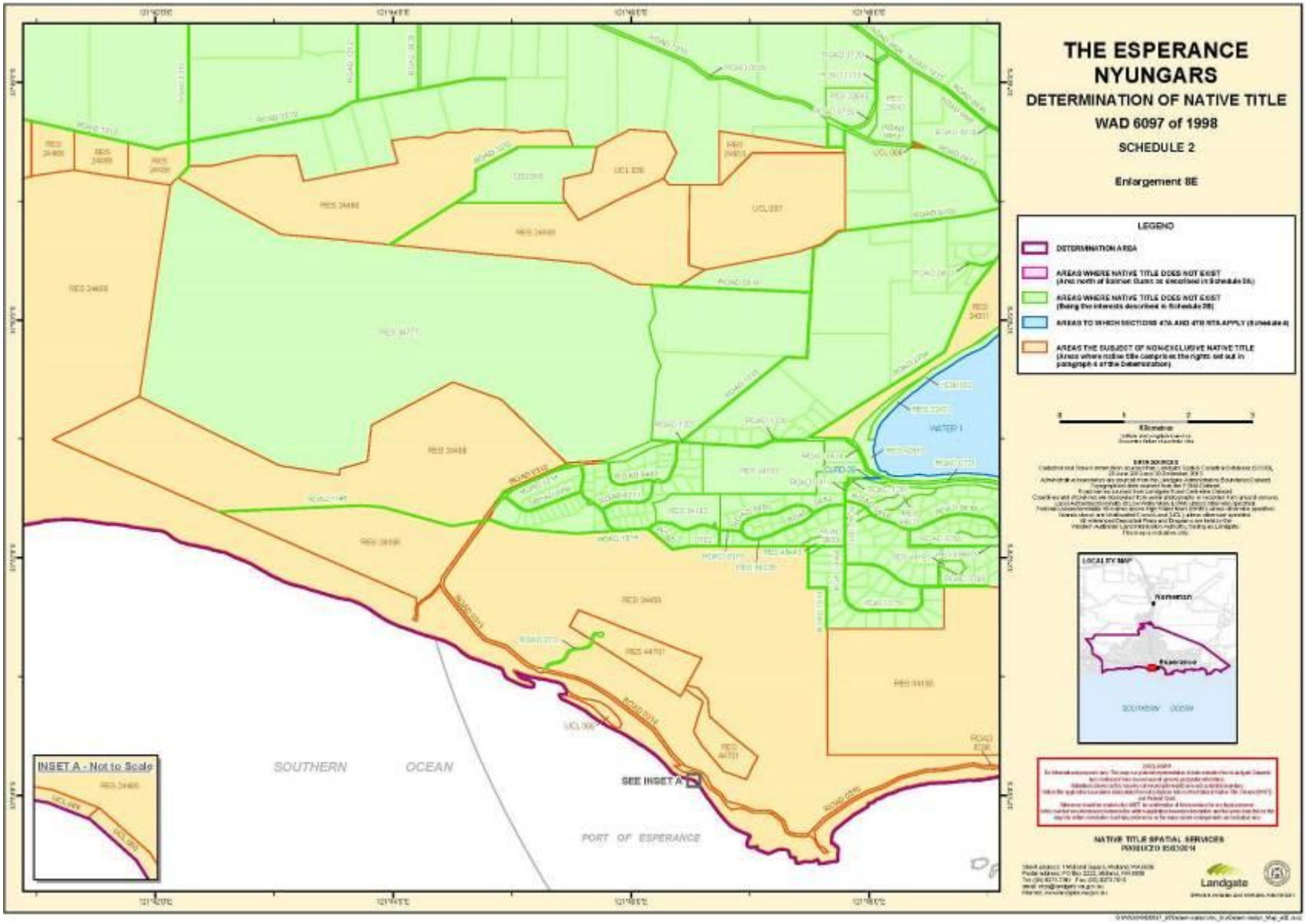
THE ESPERANCE NYUNGARS
DETERMINATION OF NATIVE TITLE
WAD 6097 of 1998
SCHEDULE 2
Enlargement 8E
LEGEND
DETERMINATION AREA
AREAS WHERE NATIVE TITLE DOES NOT EXIST
AREAS WHERE NATIVE TITLE DOES NOT EXIST
AREAS TO WHICH SECTIONS 47A AND 47B NTA APPLY
AREAS THE SUBJECT OF NON-EXCLUSIVE NATIVE TITLE
Kilometres
LOCALITY MAP
Esperance
SOUTHERN OCEAN
INSET A - Not to Scale
SOUTHERN OCEAN
SEE INSET A
PORT OF ESPERANCE
NATIVE TITLE SPATIAL SERVICES
PRODUCED 15/03/2011
Landgate

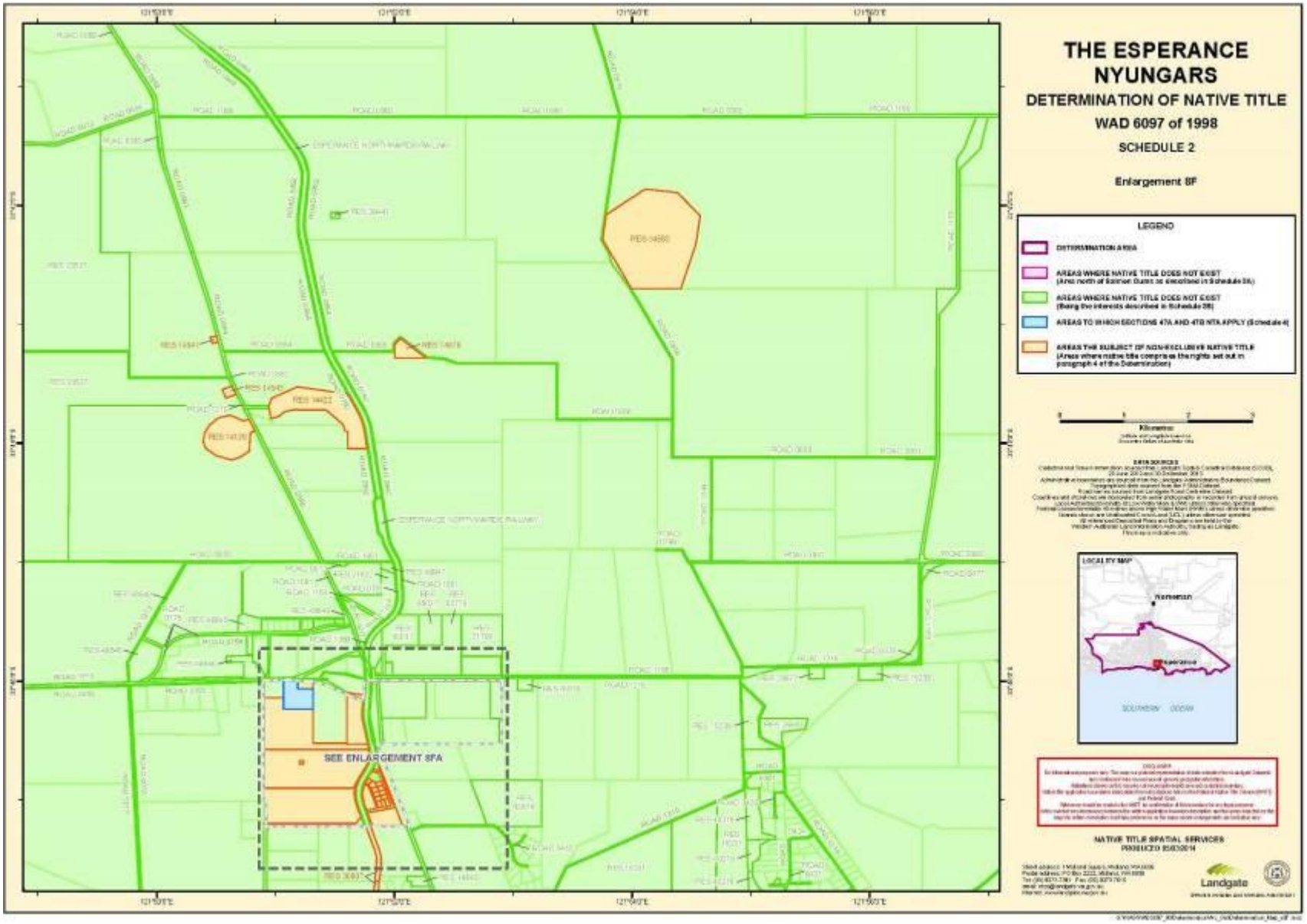
THE ESPERANCE NYUNGARS
DETERMINATION OF NATIVE TITLE
WAD 6097 of 1998
SCHEDULE 2
Enlargement 8F
LEGEND
DETERMINATION AREA
AREAS WHERE NATIVE TITLE DOES NOT EXIST
AREAS WHERE NATIVE TITLE DOES NOT EXIST
AREAS TO WHICH SECTIONS 47A AND 47B NTA APPLY (Schedule 4)
AREAS THE SUBJECT OF NON-EXCLUSIVE NATIVE TITLE
Kilometres
LOCALITY MAP
Norseman
Esperance
SEE ENLARGEMENT 8FA
NATIVE TITLE SPATIAL SERVICES
Landgate

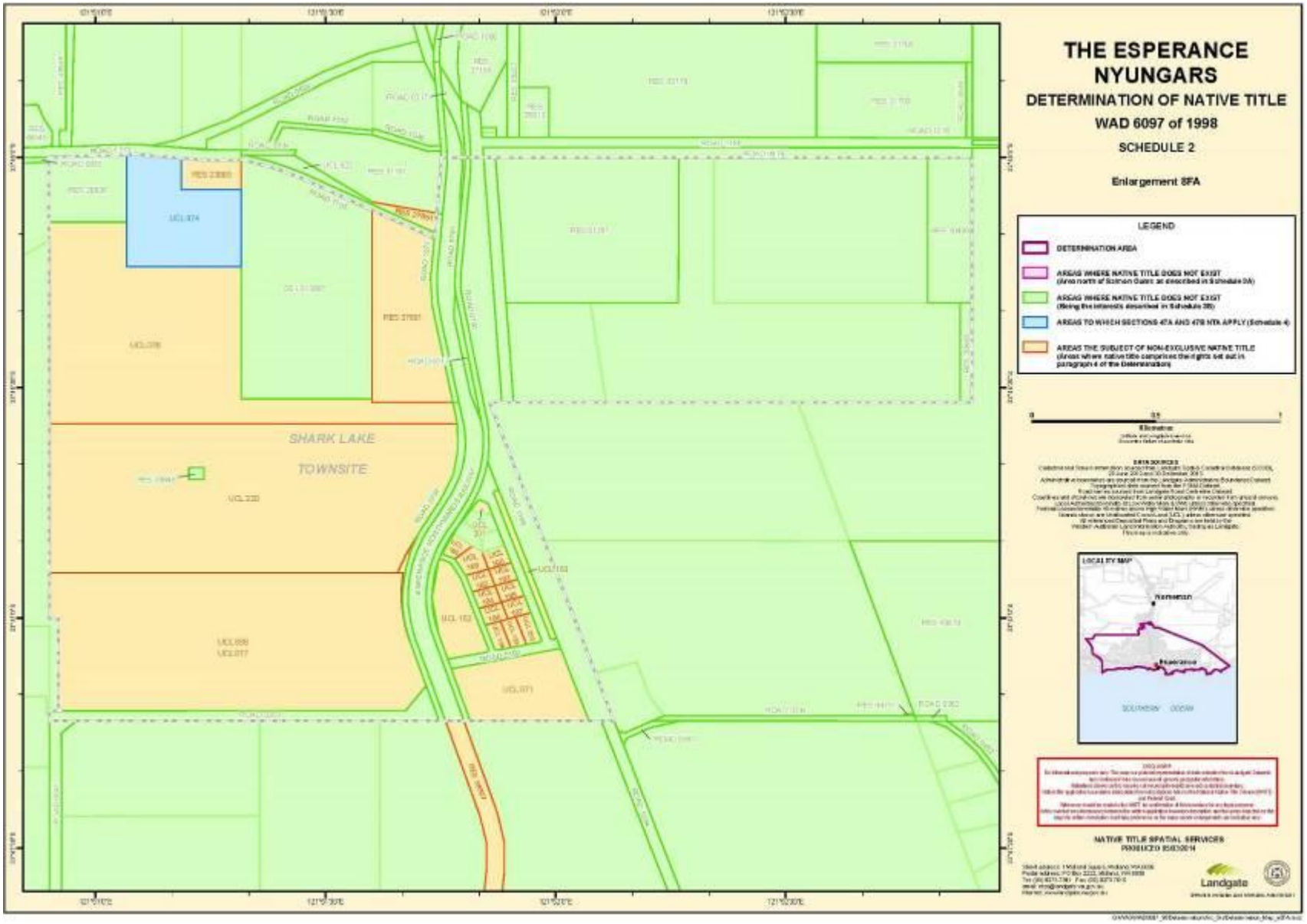
THE ESPERANCE NYUNGARS
DETERMINATION OF NATIVE TITLE
WAD 6097 of 1998
SCHEDULE 2
Enlargement 8FA
LEGEND
DETERMINATION AREA
AREAS WHERE NATIVE TITLE DOES NOT EXIST
AREAS WHERE NATIVE TITLE DOES NOT EXIST
AREAS TO WHICH SECTIONS 47A AND 47B NTA APPLY (Schedule 4)
AREAS THE SUBJECT OF NON-EXCLUSIVE NATIVE TITLE
SHARK LAKE
TOWNSITE
LOCALITY MAP
Norseman
Esperance
NATIVE TITLE SPATIAL SERVICES
Landgate

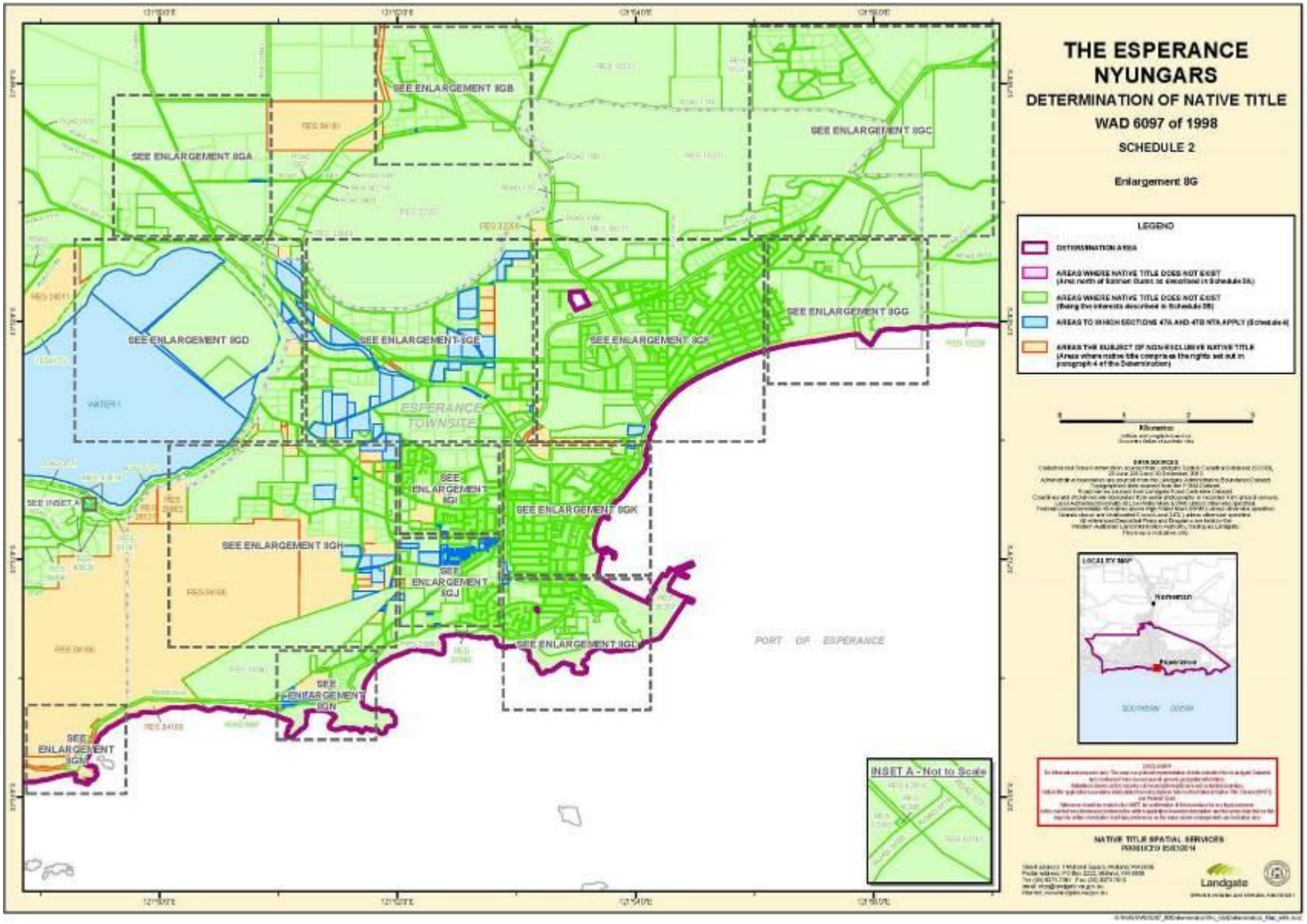
THE ESPERANCE NYUNGARS
DETERMINATION OF NATIVE TITLE
WAD 6097 of 1998
SCHEDULE 2
Enlargement 8G
LEGEND
DETERMINATION AREA
AREAS WHERE NATIVE TITLE DOES NOT EXIST
AREAS WHERE NATIVE TITLE DOES NOT EXIST
AREAS TO WHICH SECTIONS 47A AND 47B NTA APPLY (Schedule 4)
AREAS THE SUBJECT OF NON-EXCLUSIVE NATIVE TITLE
SEE ENLARGEMENT 8GA
SEE ENLARGEMENT 8GB
SEE ENLARGEMENT 8GC
SEE ENLARGEMENT 8GD
SEE ENLARGEMENT 8GE
SEE ENLARGEMENT 8GF
SEE ENLARGEMENT 8GG
SEE ENLARGEMENT 8GH
SEE ENLARGEMENT 8GI
SEE ENLARGEMENT 8GJ
SEE ENLARGEMENT 8GK
SEE ENLARGEMENT 8GL
SEE ENLARGEMENT 8GM
SEE ENLARGEMENT 8GN
SEE INSET A
ESPERANCE TOWNSITE
PORT OF ESPERANCE
WATER
INSET A - Not to Scale
LOCALITY MAP
Norseman
Esperance
SOUTHERN OCEAN
NATIVE TITLE SPATIAL SERVICES
PRODUCED 15/03/01
Landgate

THE ESPERANCE NYUNGARS
DETERMINATION OF NATIVE TITLE
WAD 6097 of 1998
SCHEDULE 2
Enlargement 8GA
LEGEND
DETERMINATION AREA
AREAS WHERE NATIVE TITLE DOES NOT EXIST
AREAS WHERE NATIVE TITLE DOES NOT EXIST
AREAS TO WHICH SECTIONS 47A AND 47B NTA APPLY (Schedule 4)
AREAS THE SUBJECT OF NON-EXCLUSIVE NATIVE TITLE
Metres
LOCALITY MAP
Esperance
NATIVE TITLE SPATIAL SERVICES
PRODUCED 15/03/2011
Landgate

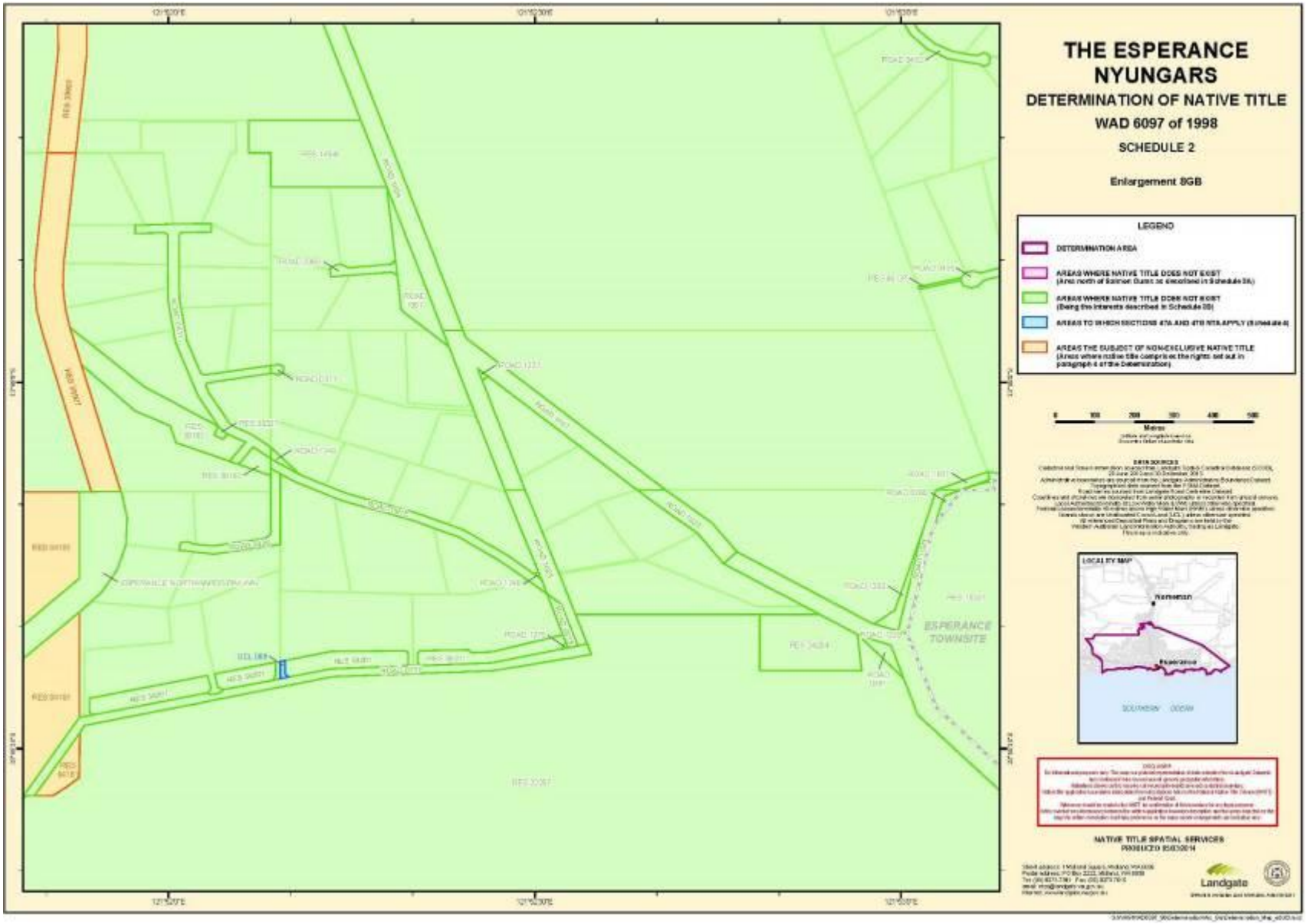
THE ESPERANCE NYUNGARS
DETERMINATION OF NATIVE TITLE
WAD 6097 of 1998
SCHEDULE 2
Enlargement 9GB
LEGEND
DETERMINATION AREA
AREAS WHERE NATIVE TITLE DOES NOT EXIST
AREAS WHERE NATIVE TITLE DOES NOT EXIST
AREAS TO WHICH SECTIONS 47A AND 47B NTA APPLY
AREAS THE SUBJECT OF NON-EXCLUSIVE NATIVE TITLE
Metres
LOCALITY MAP
Norseman
Esperance
SOUTHERN OCEAN
ESPERANCE TOWNSITE
NATIVE TITLE SPATIAL SERVICES
PRODUCED 15/03/2011
Landgate

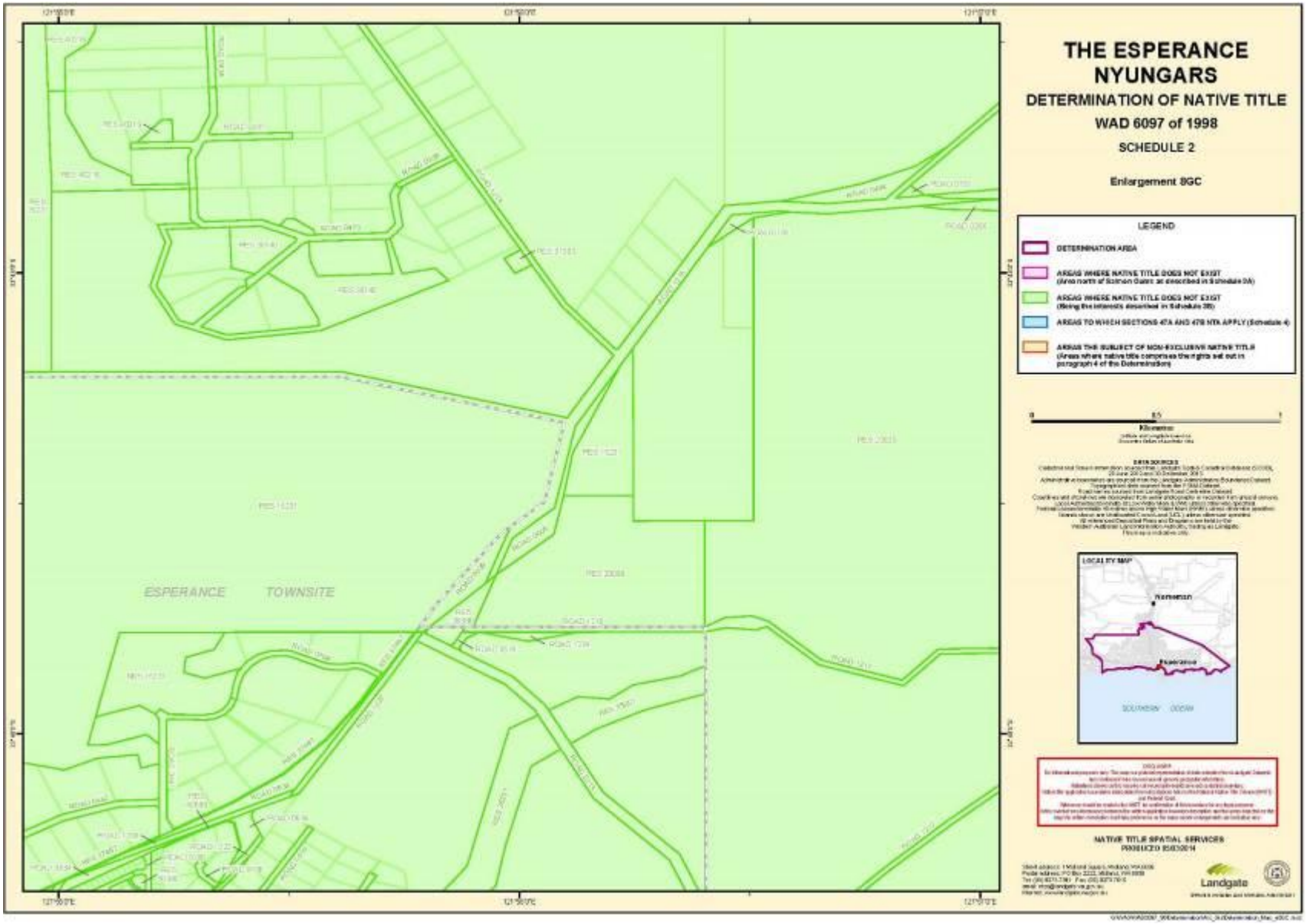
THE ESPERANCE NYUNGARS
DETERMINATION OF NATIVE TITLE
WAD 6097 of 1998
SCHEDULE 2
Enlargement 9GC
LEGEND
DETERMINATION AREA
AREAS WHERE NATIVE TITLE DOES NOT EXIST
AREAS WHERE NATIVE TITLE DOES NOT EXIST
AREAS TO WHICH SECTIONS 47A AND 47B NTA APPLY (Schedule 4)
AREAS THE SUBJECT OF NON-EXCLUSIVE NATIVE TITLE
ESPERANCE TOWNSITE
LOCALITY MAP
Esperance
NATIVE TITLE SPATIAL SERVICES
Landgate

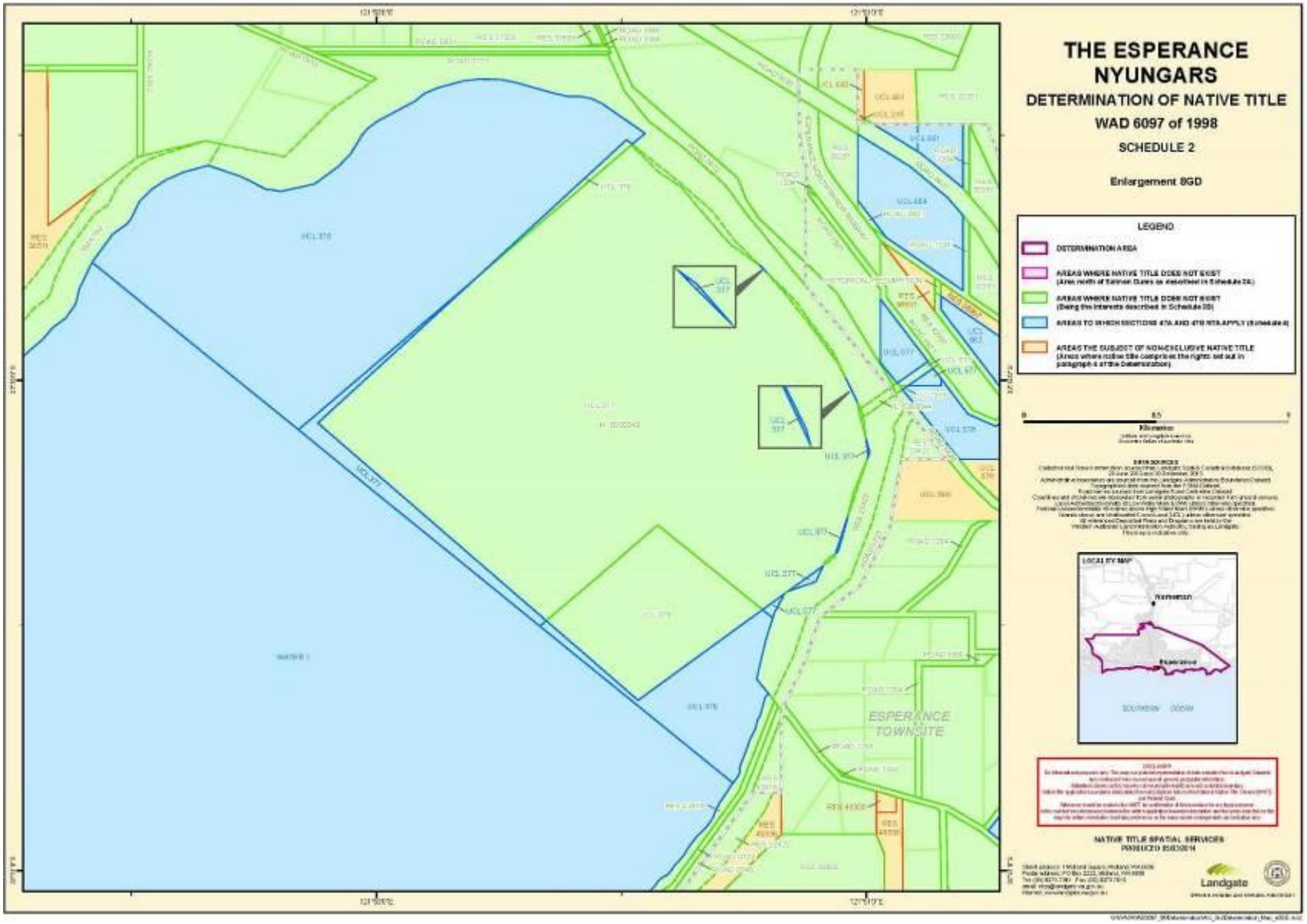
THE ESPERANCE NYUNGARS
DETERMINATION OF NATIVE TITLE
WAD 6097 of 1998
SCHEDULE 2
Enlargement 9GD
LEGEND
DETERMINATION AREA
AREAS WHERE NATIVE TITLE DOES NOT EXIST
(Areas north of Salmon Gums as described in Schedule 2A)
AREAS WHERE NATIVE TITLE DOES NOT EXIST
(Being the interests described in Schedule 2B)
AREAS TO WHICH SECTIONS 47A AND 47B NTA APPLY (Schedule 4)
AREAS THE SUBJECT OF NON-EXCLUSIVE NATIVE TITLE
(Areas where native title comprises the rights set out in paragraph 4 of the Determination)
LOCALITY MAP
Esperance
ESPERANCE TOWNSITE
NATIVE TITLE SPATIAL SERVICES
Landgate

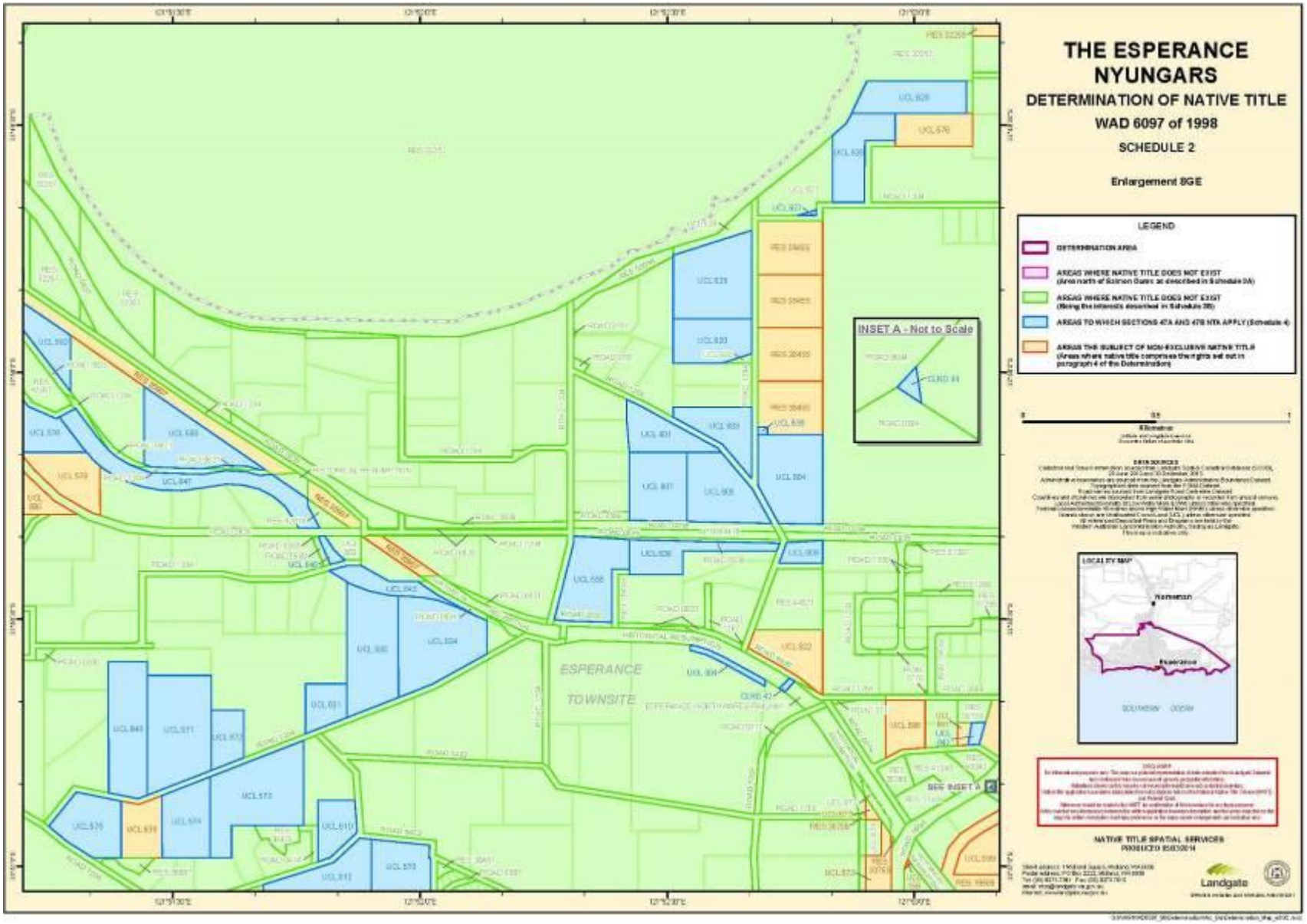
THE ESPERANCE NYUNGARS
DETERMINATION OF NATIVE TITLE
WAD 6097 of 1998
SCHEDULE 2
Enlargement 8GE
LEGEND
DETERMINATION AREA
AREAS WHERE NATIVE TITLE DOES NOT EXIST
AREAS WHERE NATIVE TITLE DOES NOT EXIST
AREAS TO WHICH SECTIONS 47A AND 47B NTA APPLY (Schedule 4)
AREAS THE SUBJECT OF NON-EXCLUSIVE NATIVE TITLE
INSET A - Not to Scale
ESPERANCE
TOWNSITE
LOCALITY MAP
Norseman
Esperance
SEE INSET A
NATIVE TITLE SPATIAL SERVICES
PRODUCED 15/03/2011
Landgate

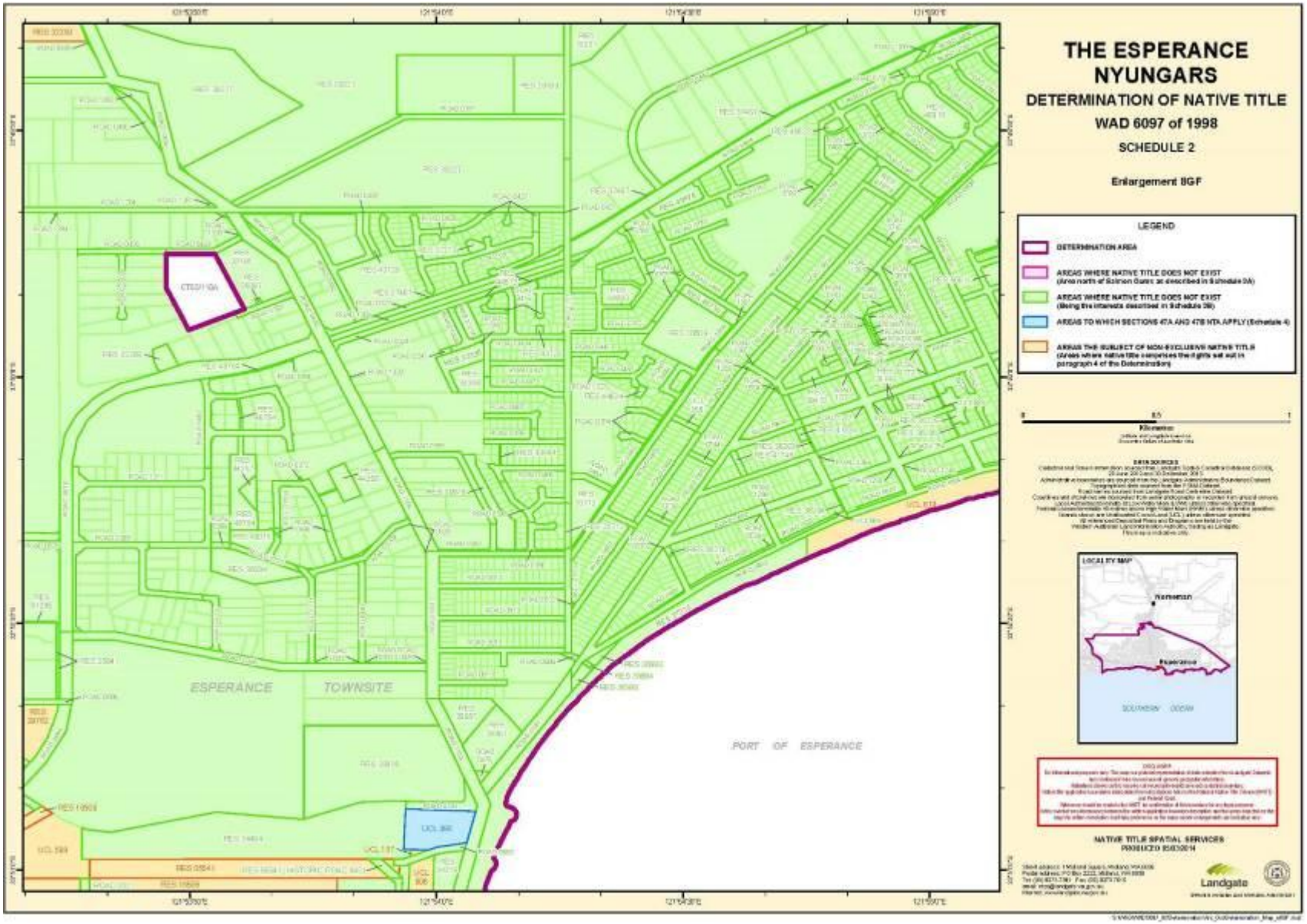
THE ESPERANCE NYUNGARS
DETERMINATION OF NATIVE TITLE
WAD 6097 of 1998
SCHEDULE 2
Enlargement 8GF
LEGEND
DETERMINATION AREA
AREAS WHERE NATIVE TITLE DOES NOT EXIST
AREAS WHERE NATIVE TITLE DOES NOT EXIST
AREAS TO WHICH SECTIONS 47A AND 47B NTA APPLY (Schedule 4)
AREAS THE SUBJECT OF NON-EXCLUSIVE NATIVE TITLE
LOCALITY MAP
ESPERANCE TOWNSITE
PORT OF ESPERANCE
NATIVE TITLE SPATIAL SERVICES
Landgate

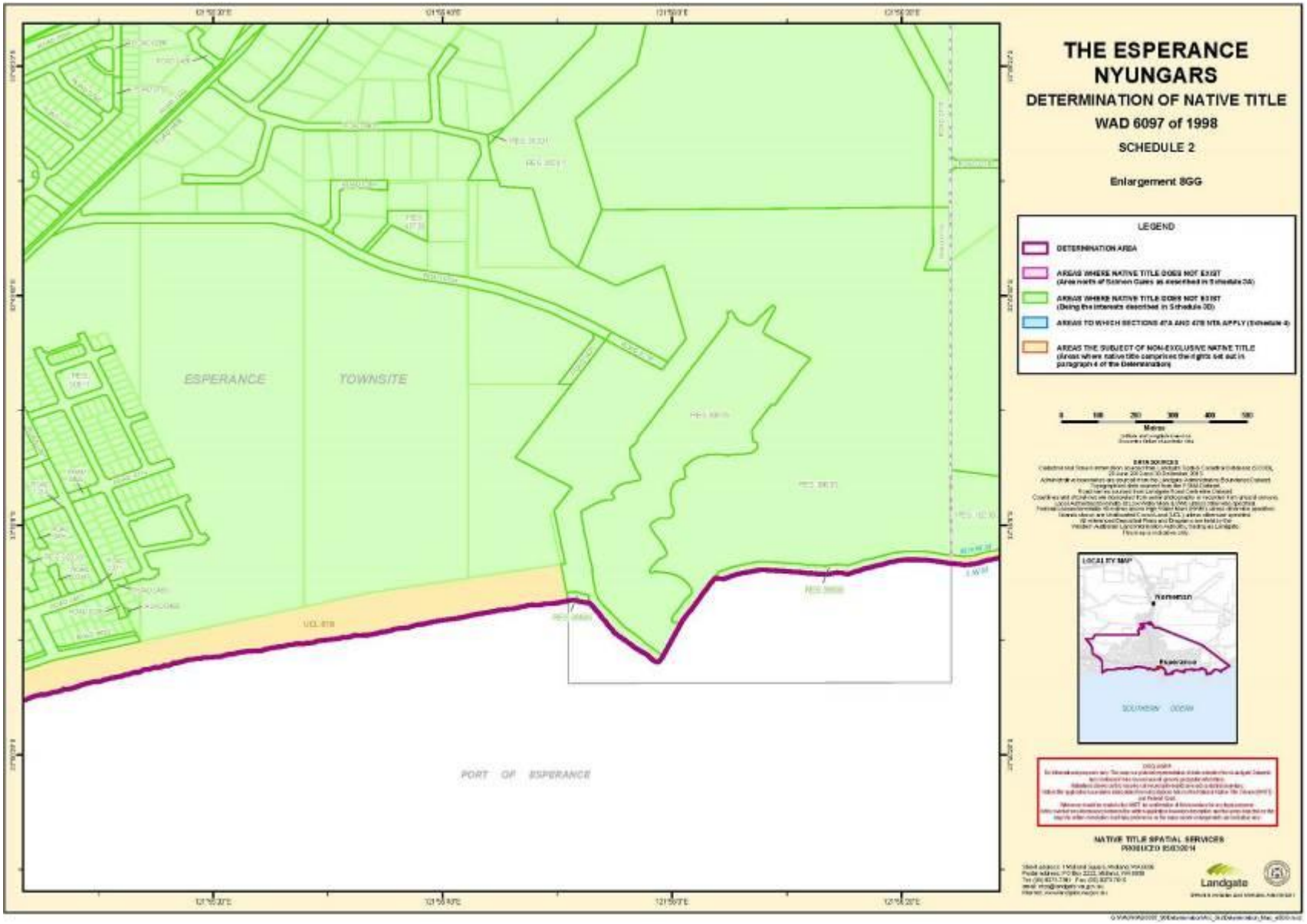
THE ESPERANCE NYUNGARS
DETERMINATION OF NATIVE TITLE
WAD 6097 of 1998
SCHEDULE 2
Enlargement 8GG
LEGEND
DETERMINATION AREA
ESPERANCE
TOWNSITE
PORT OF ESPERANCE
LOCALITY MAP
Esperance
NATIVE TITLE SPATIAL SERVICES
Landgate

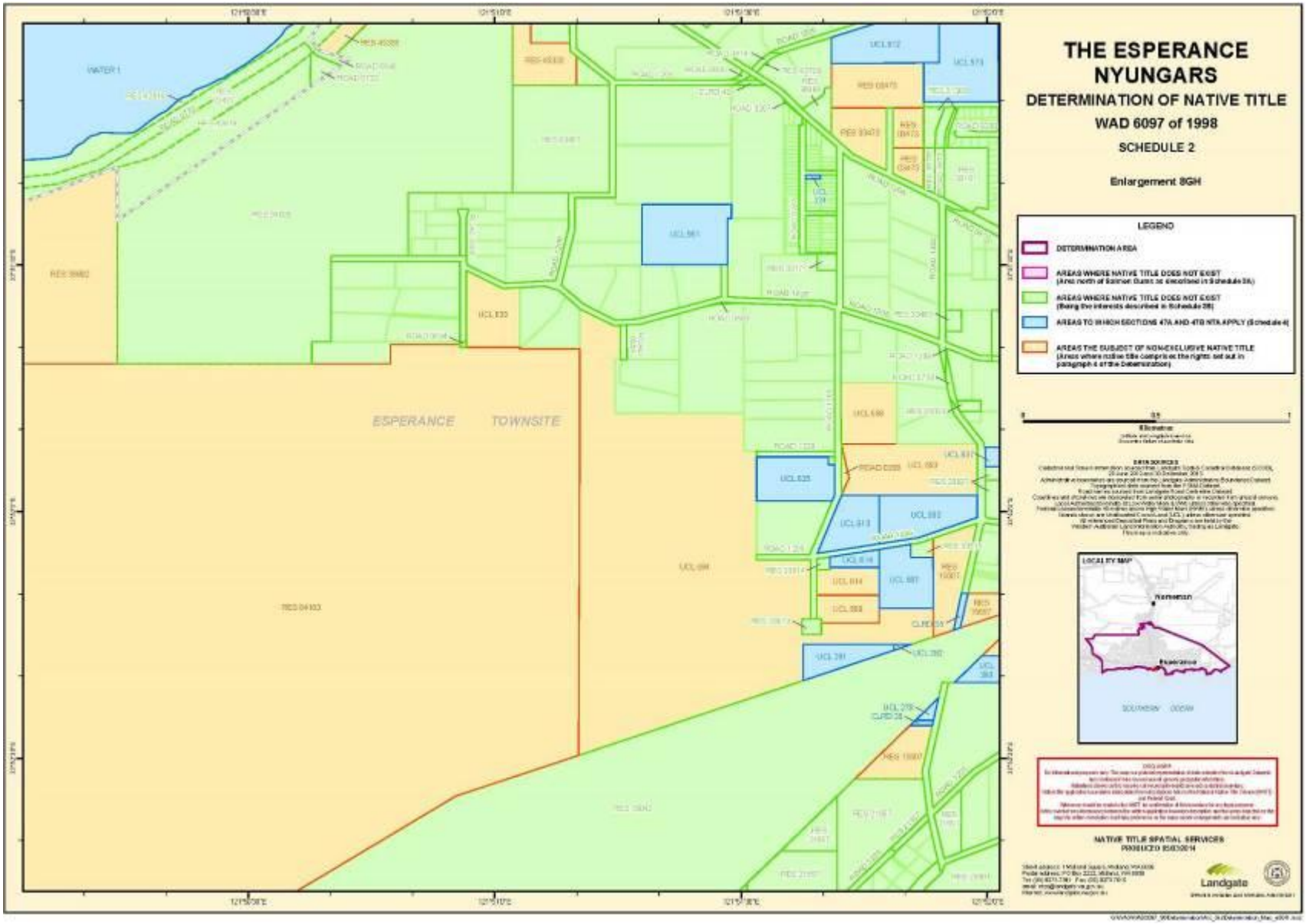
THE ESPERANCE NYUNGARS
DETERMINATION OF NATIVE TITLE
WAD 6097 of 1998
SCHEDULE 2
Enlargement 8GH
LEGEND
DETERMINATION AREA
AREAS WHERE NATIVE TITLE DOES NOT EXIST
AREAS WHERE NATIVE TITLE DOES NOT EXIST
AREAS TO WHICH SECTIONS 47A AND 47B NTA APPLY
AREAS THE SUBJECT OF NON-EXCLUSIVE NATIVE TITLE
ESPERANCE TOWNSITE
LOCALITY MAP
NATIVE TITLE SPATIAL SERVICES
Landgate

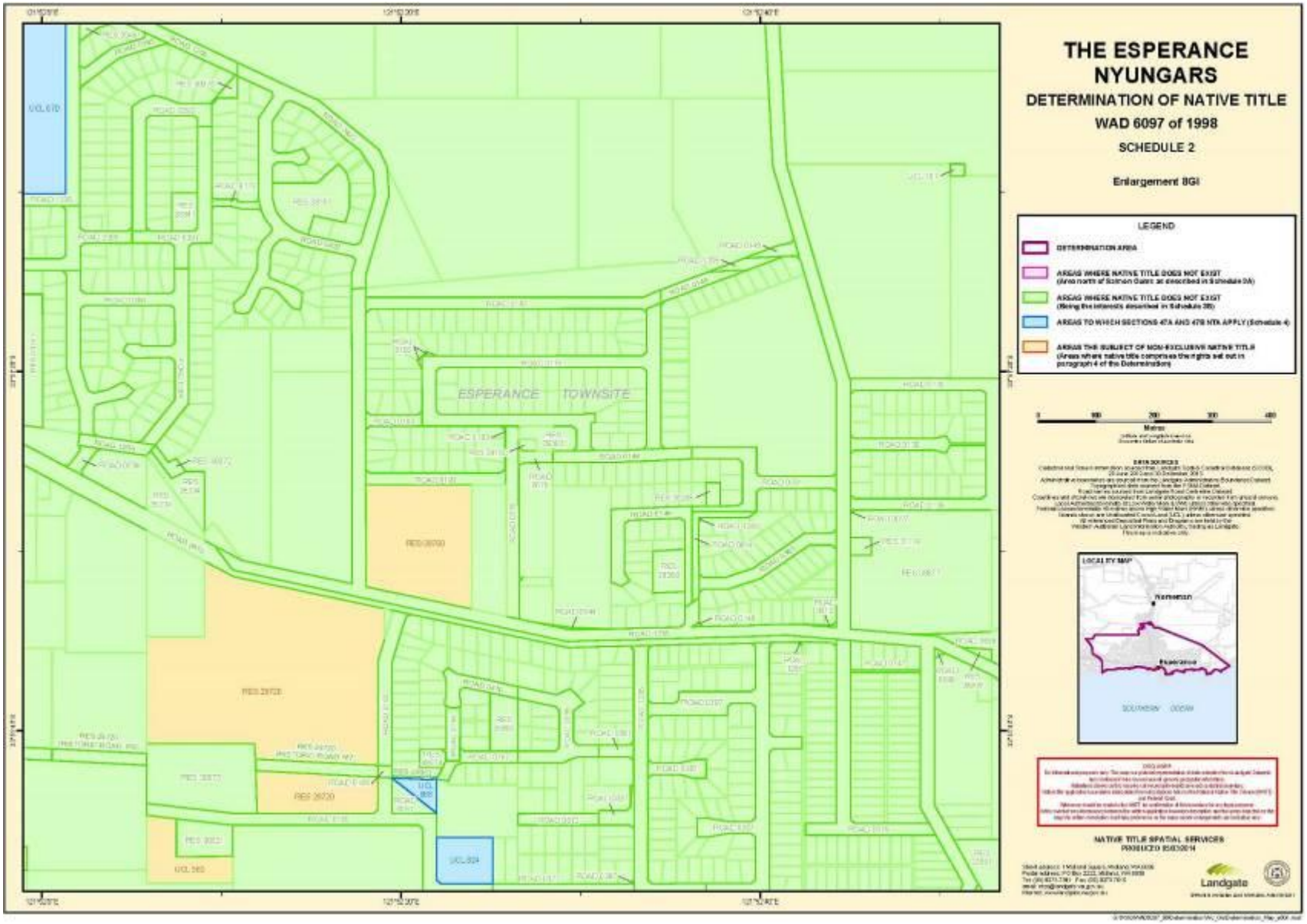
THE ESPERANCE NYUNGARS
DETERMINATION OF NATIVE TITLE
WAD 6097 of 1998
SCHEDULE 2
Enlargement 8GI
LEGEND
DETERMINATION AREA
AREAS WHERE NATIVE TITLE DOES NOT EXIST
AREAS WHERE NATIVE TITLE DOES NOT EXIST
AREAS TO WHICH SECTIONS 47A AND 47B NTA APPLY (Schedule 4)
AREAS THE SUBJECT OF NON-EXCLUSIVE NATIVE TITLE
ESPERANCE TOWNSITE
LOCALITY MAP
Esperance
NATIVE TITLE SPATIAL SERVICES
PRODUCED 15/03/2011
Landgate

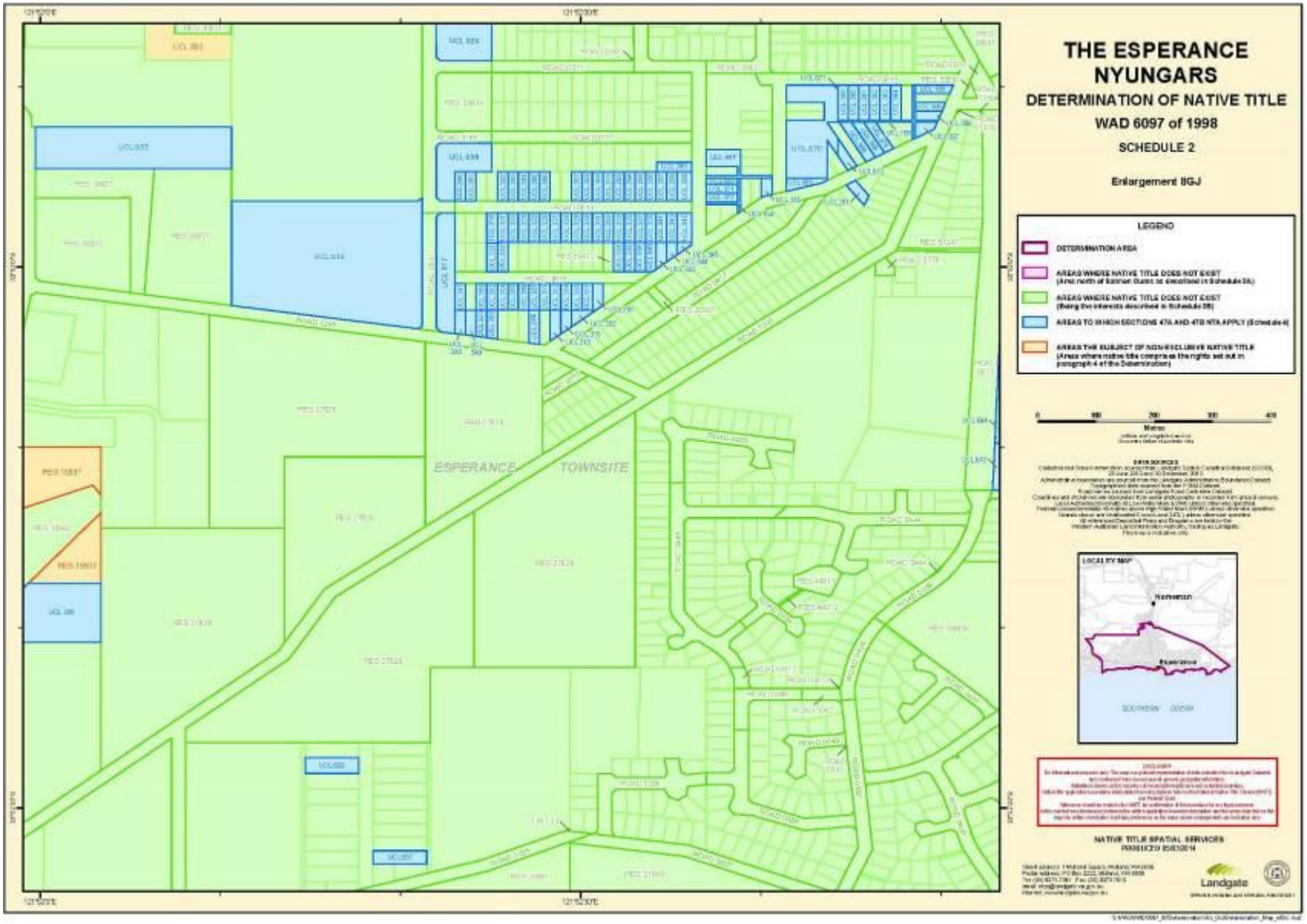
THE ESPERANCE NYUNGARS
DETERMINATION OF NATIVE TITLE
WAD 6097 of 1998
SCHEDULE 2
Enlargement 8GJ
LEGEND
DETERMINATION AREA
AREAS WHERE NATIVE TITLE DOES NOT EXIST
AREAS WHERE NATIVE TITLE DOES NOT EXIST
AREAS TO WHICH SECTIONS 47A AND 47B NTA APPLY (Schedule 4)
AREAS THE SUBJECT OF NON-EXCLUSIVE NATIVE TITLE
ESPERANCE TOWNSITE
LOCALITY MAP
Esperance
NATIVE TITLE SPATIAL SERVICES
Landgate

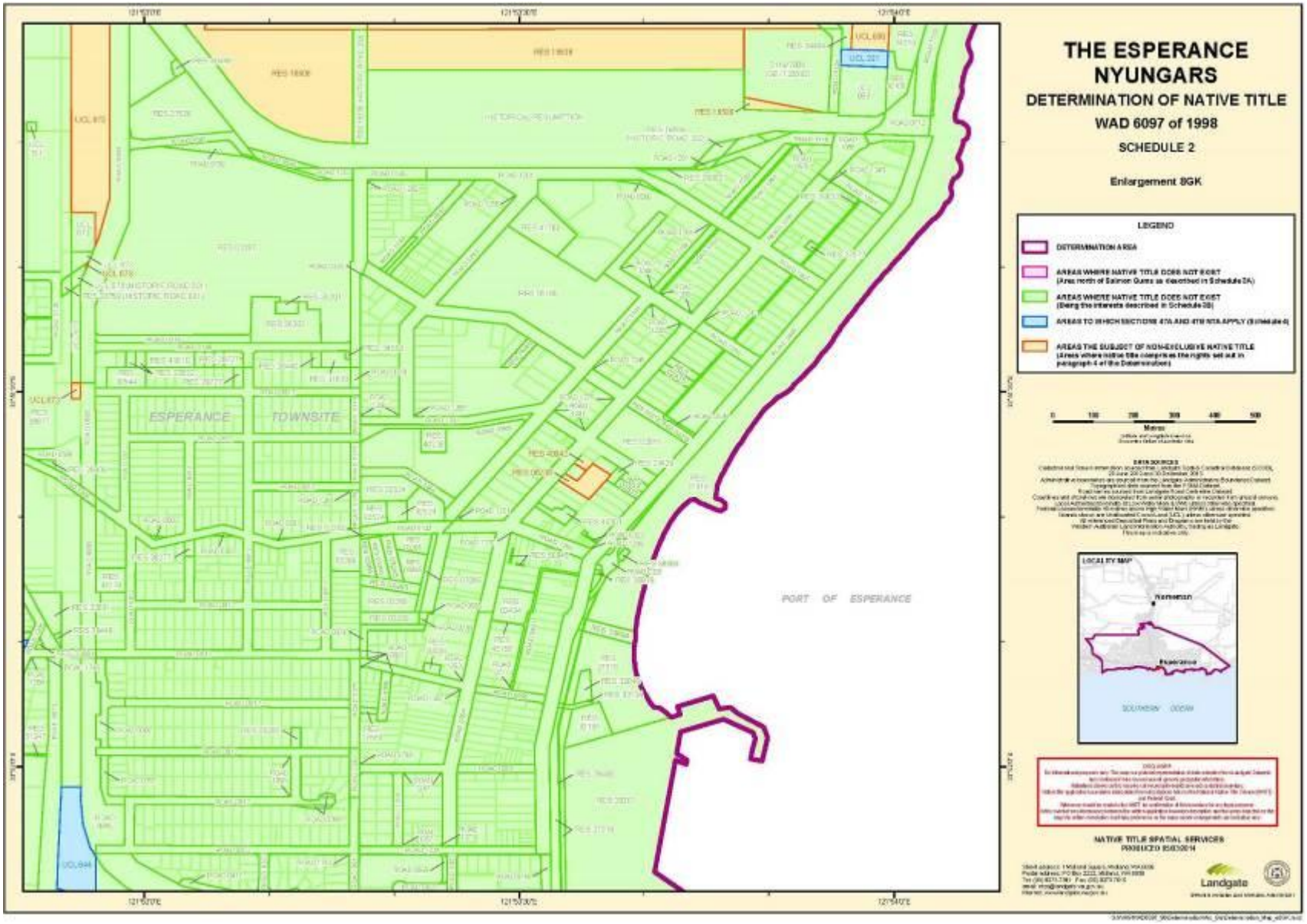
THE ESPERANCE NYUNGARS
DETERMINATION OF NATIVE TITLE
WAD 6097 of 1998
SCHEDULE 2
Enlargement 8GK
LEGEND
DETERMINATION AREA
ESPERANCE
TOWNSITE
PORT OF ESPERANCE
LOCALITY MAP
NATIVE TITLE SPATIAL SERVICES
Landgate

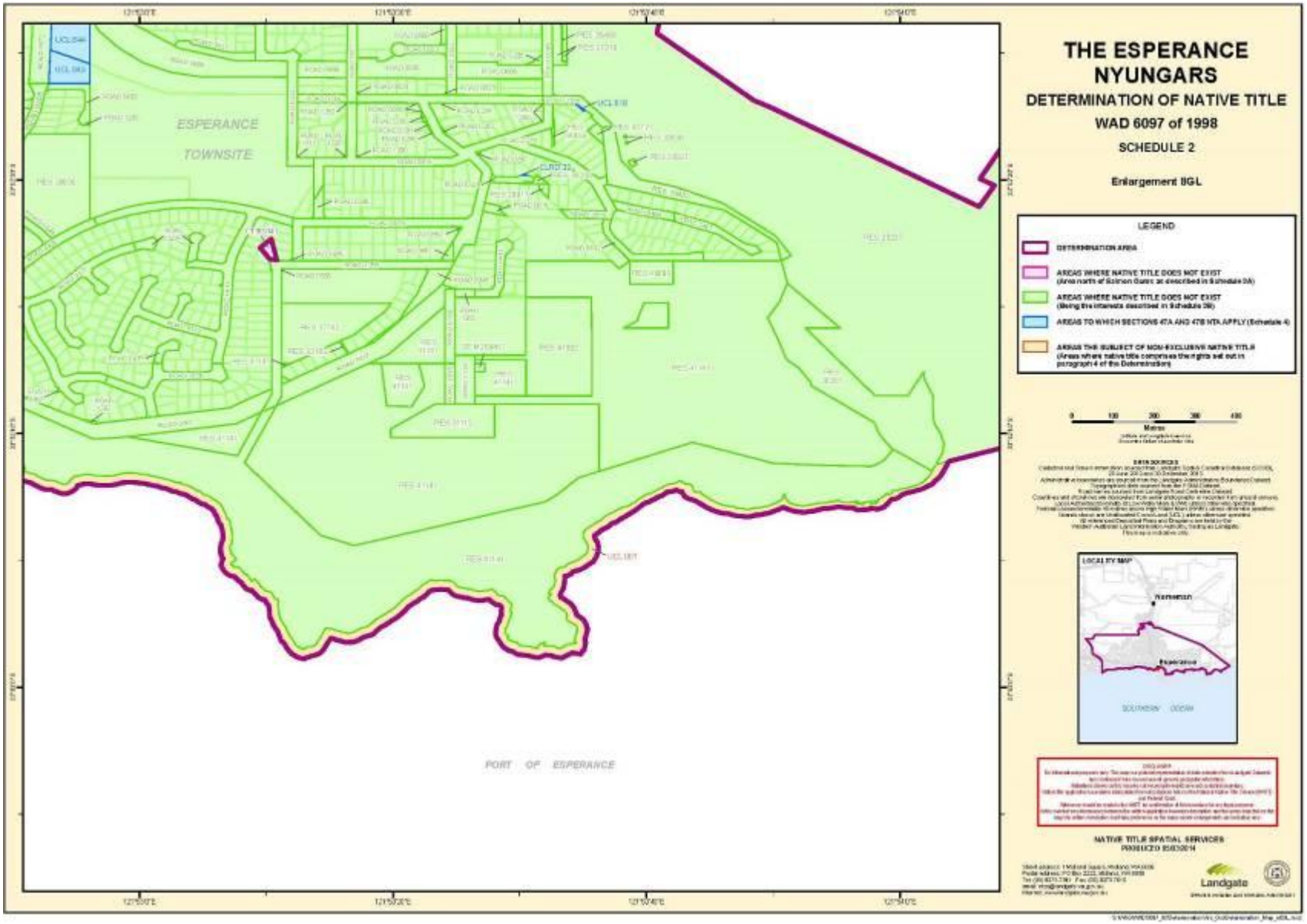
THE ESPERANCE NYUNGARS
DETERMINATION OF NATIVE TITLE
WAD 6097 of 1998
SCHEDULE 2
Enlargement 8GL
LEGEND
DETERMINATION AREA
AREAS WHERE NATIVE TITLE DOES NOT EXIST
AREAS WHERE NATIVE TITLE DOES NOT EXIST
AREAS TO WHICH SECTIONS 47A AND 47B NTA APPLY (Schedule 4)
AREAS THE SUBJECT OF NON-EXCLUSIVE NATIVE TITLE
ESPERANCE TOWNSITE
PORT OF ESPERANCE
LOCALITY MAP
Norseman
Esperance
NATIVE TITLE SPATIAL SERVICES
Landgate

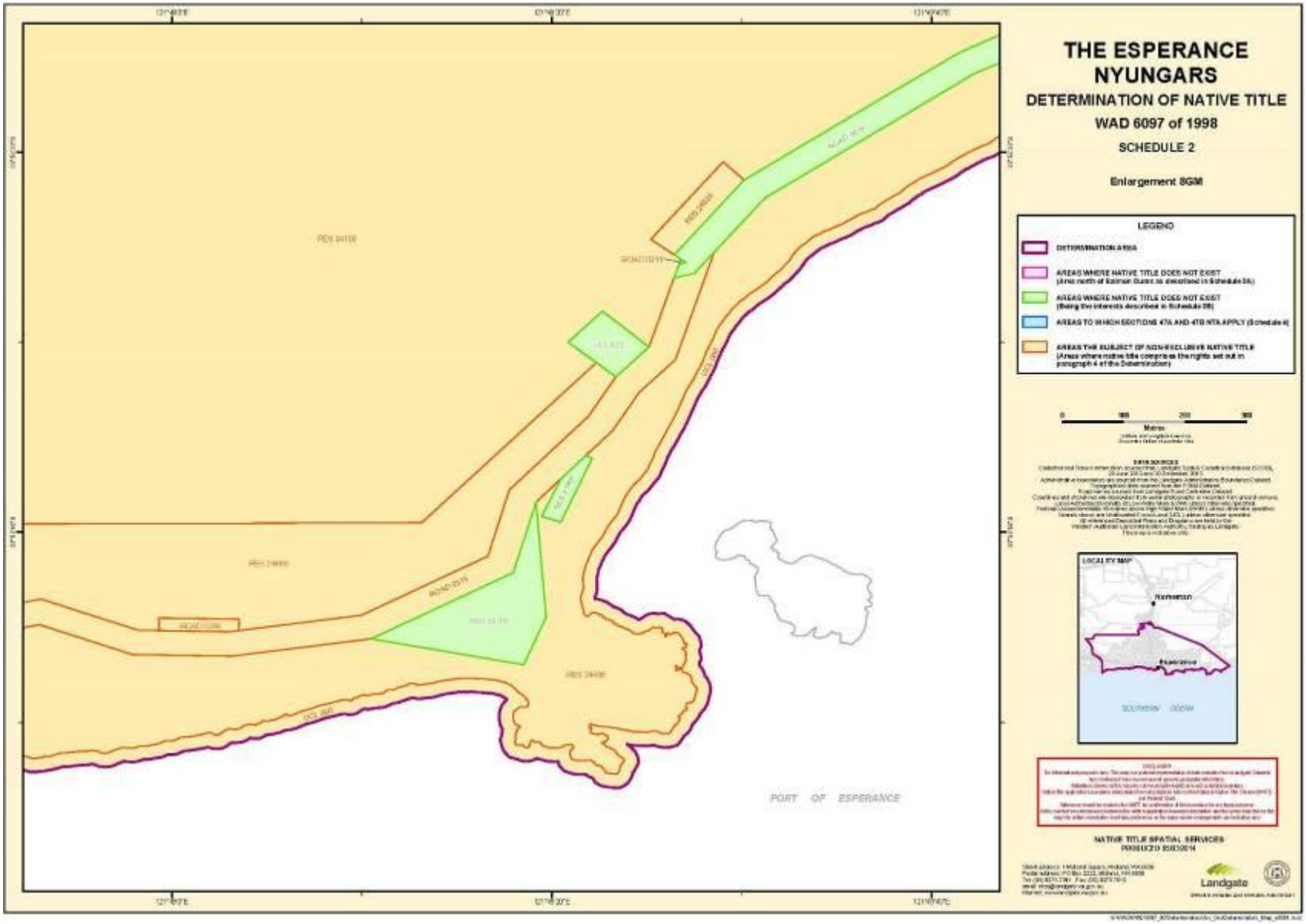
THE ESPERANCE NYUNGARS
DETERMINATION OF NATIVE TITLE
WAD 6097 of 1998
SCHEDULE 2
Enlargement 8GM
LEGEND
DETERMINATION AREA
AREAS WHERE NATIVE TITLE DOES NOT EXIST
AREAS WHERE NATIVE TITLE DOES NOT EXIST
AREAS TO WHICH SECTIONS 47A AND 47B NTA APPLY
AREAS THE SUBJECT OF NON-EXCLUSIVE NATIVE TITLE
Metres
LOCALITY MAP
Esperance
PORT OF ESPERANCE
NATIVE TITLE SPATIAL SERVICES
Landgate

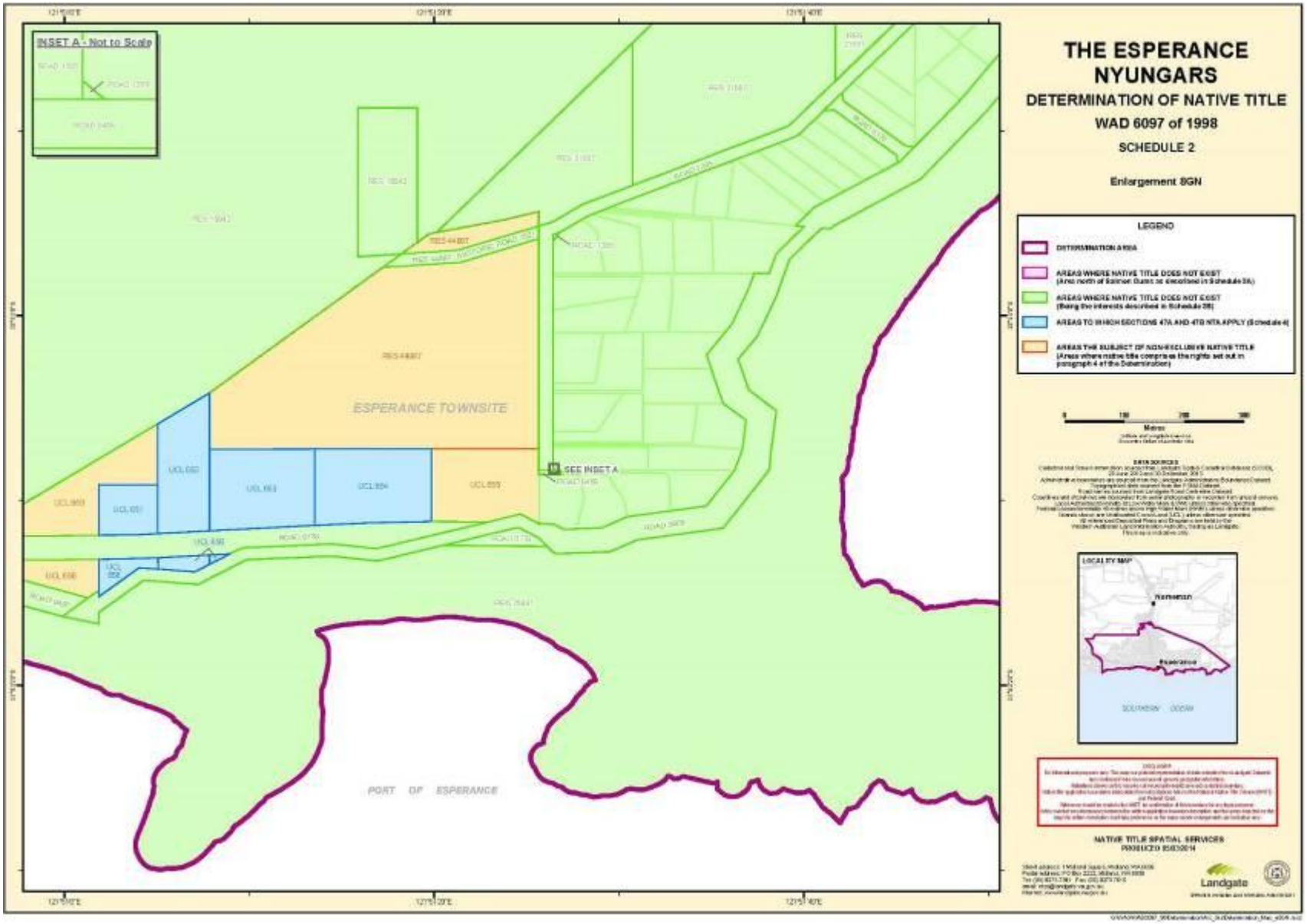
THE ESPERANCE NYUNGARS
DETERMINATION OF NATIVE TITLE
WAD 6097 of 1998
SCHEDULE 2
Enlargement 9GN
LEGEND
DETERMINATION AREA
AREAS WHERE NATIVE TITLE DOES NOT EXIST
AREAS WHERE NATIVE TITLE DOES NOT EXIST
AREAS TO WHICH SECTIONS 47A AND 47B NTA APPLY (Schedule 4)
AREAS THE SUBJECT OF NON-EXCLUSIVE NATIVE TITLE
INSET A - Not to Scale
ESPERANCE TOWNSITE
SEE INSET A
PORT OF ESPERANCE
LOCALITY MAP
Esperance
NATIVE TITLE SPATIAL SERVICES
Landgate

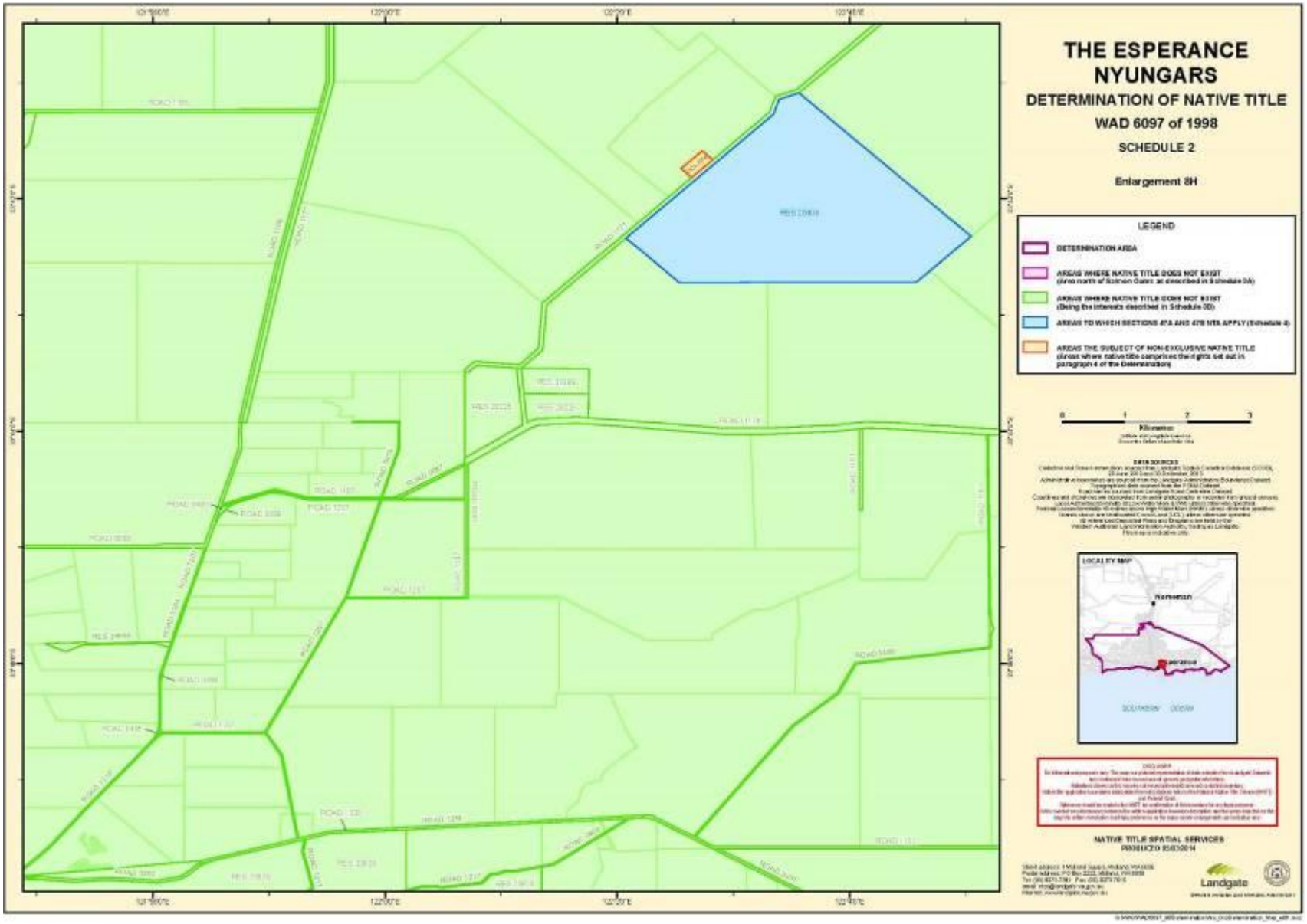
THE ESPERANCE NYUNGARS
DETERMINATION OF NATIVE TITLE
WAD 6097 of 1998
SCHEDULE 2
Enlargement 8H
LEGEND
DETERMINATION AREA
AREAS WHERE NATIVE TITLE DOES NOT EXIST
AREAS WHERE NATIVE TITLE DOES NOT EXIST
AREAS TO WHICH SECTIONS 47A AND 47B NTA APPLY
AREAS THE SUBJECT OF NON-EXCLUSIVE NATIVE TITLE
Kilometres
LOCALITY MAP
Norseman
Esperance
SOUTHERN OCEAN
NATIVE TITLE SPATIAL SERVICES
PRODUCED 15/03/2011
Landgate

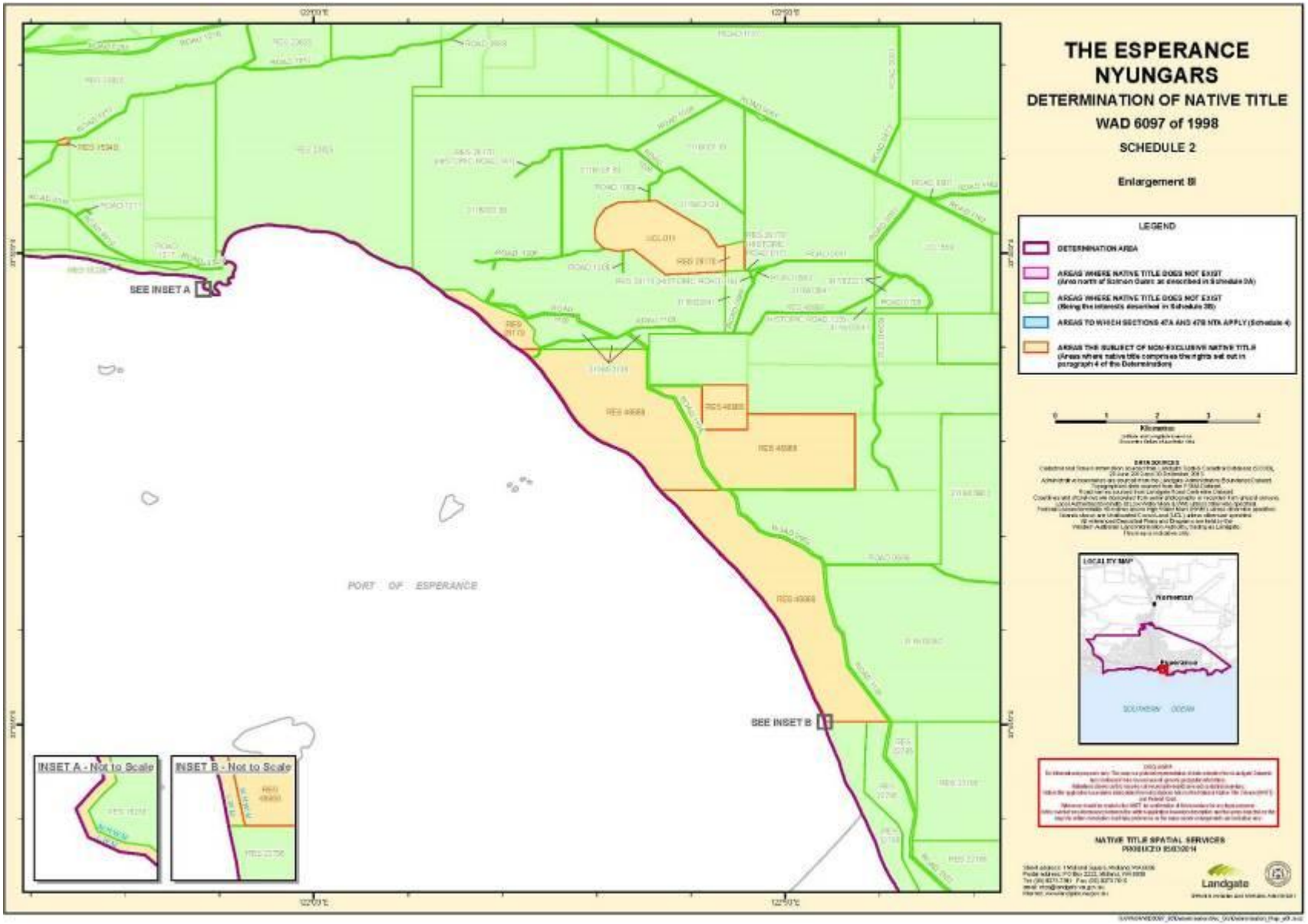
THE ESPERANCE NYUNGARS
DETERMINATION OF NATIVE TITLE
WAD 6097 of 1998
SCHEDULE 2
Enlargement B
LEGEND
DETERMINATION AREA
AREAS WHERE NATIVE TITLE DOES NOT EXIST
AREAS WHERE NATIVE TITLE DOES NOT EXIST
AREAS TO WHICH SECTIONS 47A AND 47B NTA APPLY (Schedule 4)
AREAS THE SUBJECT OF NON-EXCLUSIVE NATIVE TITLE
Kilometres
LOCALITY MAP
Norseman
Esperance
SEE INSET A
SEE INSET B
PORT OF ESPERANCE
INSET A - Not to Scale
INSET B - Not to Scale
NATIVE TITLE SPATIAL SERVICES
PRODUCED 15/03/01
Landgate

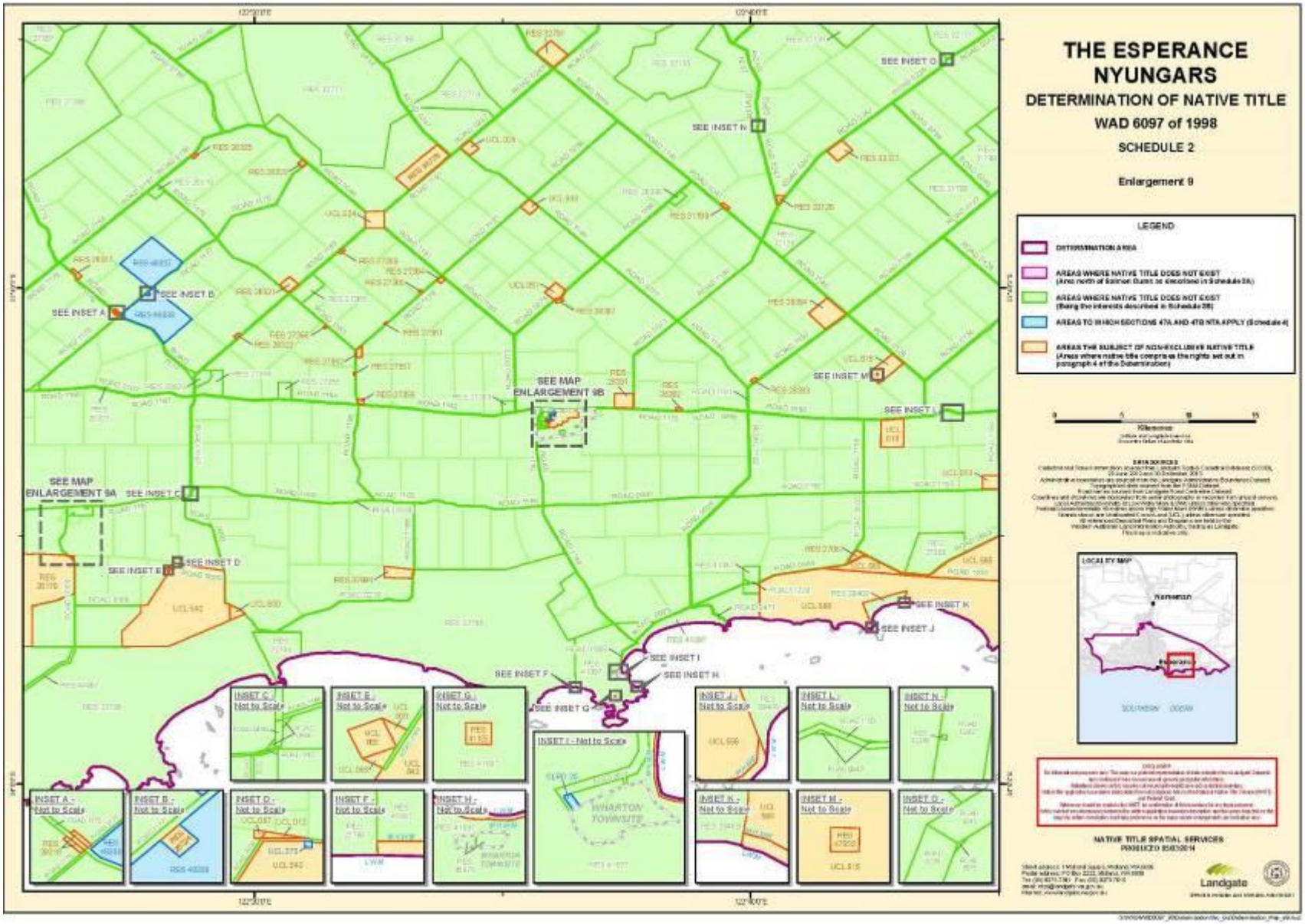
THE ESPERANCE NYUNGARS
DETERMINATION OF NATIVE TITLE
WAD 6097 of 1998
SCHEDULE 2
Enlargement 9
LEGEND
DETERMINATION AREA
AREAS WHERE NATIVE TITLE DOES NOT EXIST
AREAS WHERE NATIVE TITLE DOES NOT EXIST
AREAS TO WHICH SECTIONS 47A AND 47B NTA APPLY
AREAS THE SUBJECT OF NON-EXCLUSIVE NATIVE TITLE
SEE INSET A
SEE INSET B
SEE INSET C
SEE INSET D
SEE INSET E
SEE INSET F
SEE INSET G
SEE INSET H
SEE INSET I
SEE INSET J
SEE INSET K
SEE INSET L
SEE INSET M
SEE INSET N
SEE INSET O
SEE MAP ENLARGEMENT 9A
SEE MAP ENLARGEMENT 9B
WHARTON TOWNSITE
LOCALITY MAP
NATIVE TITLE SPATIAL SERVICES
PRODUCED 15/03/01
Landgate

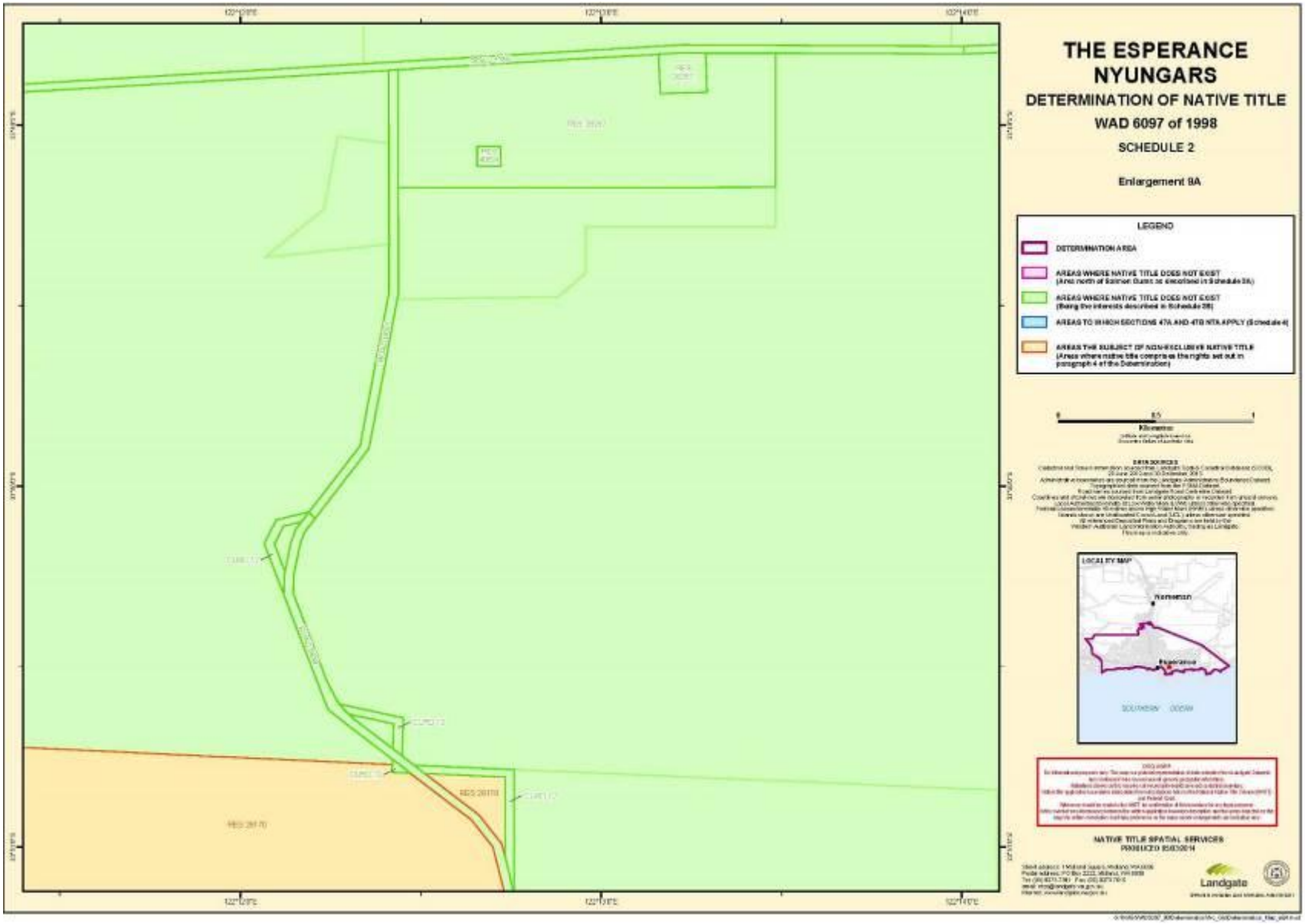
THE ESPERANCE NYUNGARS
DETERMINATION OF NATIVE TITLE
WAD 6097 of 1998
SCHEDULE 2
Enlargement 9A
LEGEND
DETERMINATION AREA
AREAS WHERE NATIVE TITLE DOES NOT EXIST
AREAS WHERE NATIVE TITLE DOES NOT EXIST
AREAS TO WHICH SECTIONS 47A AND 47B NTA APPLY
AREAS THE SUBJECT OF NON-EXCLUSIVE NATIVE TITLE
LOCALITY MAP
Esperance
NATIVE TITLE SPATIAL SERVICES
Landgate

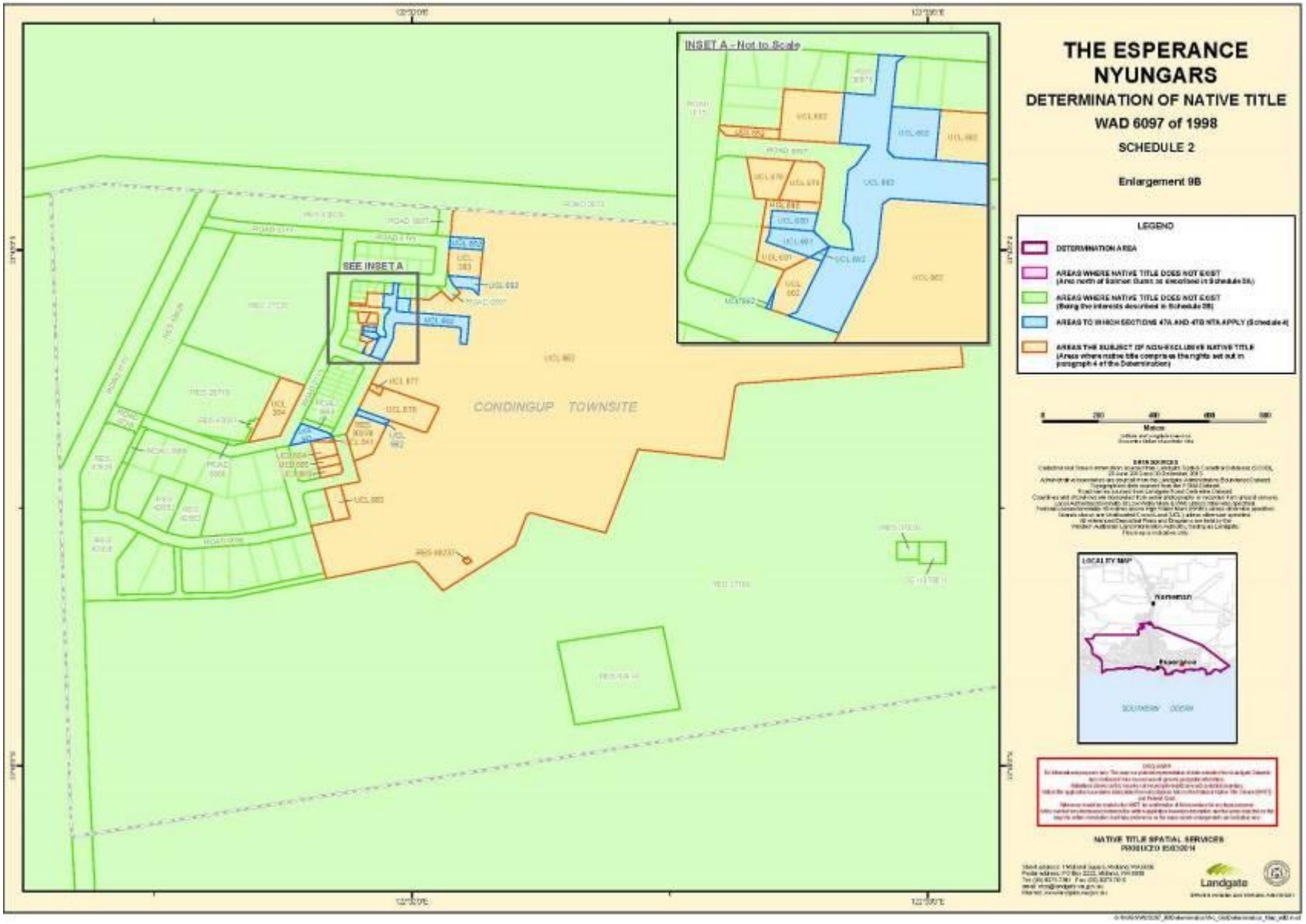
THE ESPERANCE NYUNGARS
DETERMINATION OF NATIVE TITLE
WAD 6097 of 1998
SCHEDULE 2
Enlargement 9B
INSET A - Not to Scale
SEE INSET A
CONDINGUP TOWNSITE
LEGEND
DETERMINATION AREA
AREAS WHERE NATIVE TITLE DOES NOT EXIST
AREAS WHERE NATIVE TITLE DOES NOT EXIST
AREAS TO WHICH SECTIONS 47A AND 47B NTA APPLY
AREAS THE SUBJECT OF NON-EXCLUSIVE NATIVE TITLE
LOCALITY MAP
NATIVE TITLE SPATIAL SERVICES
Landgate

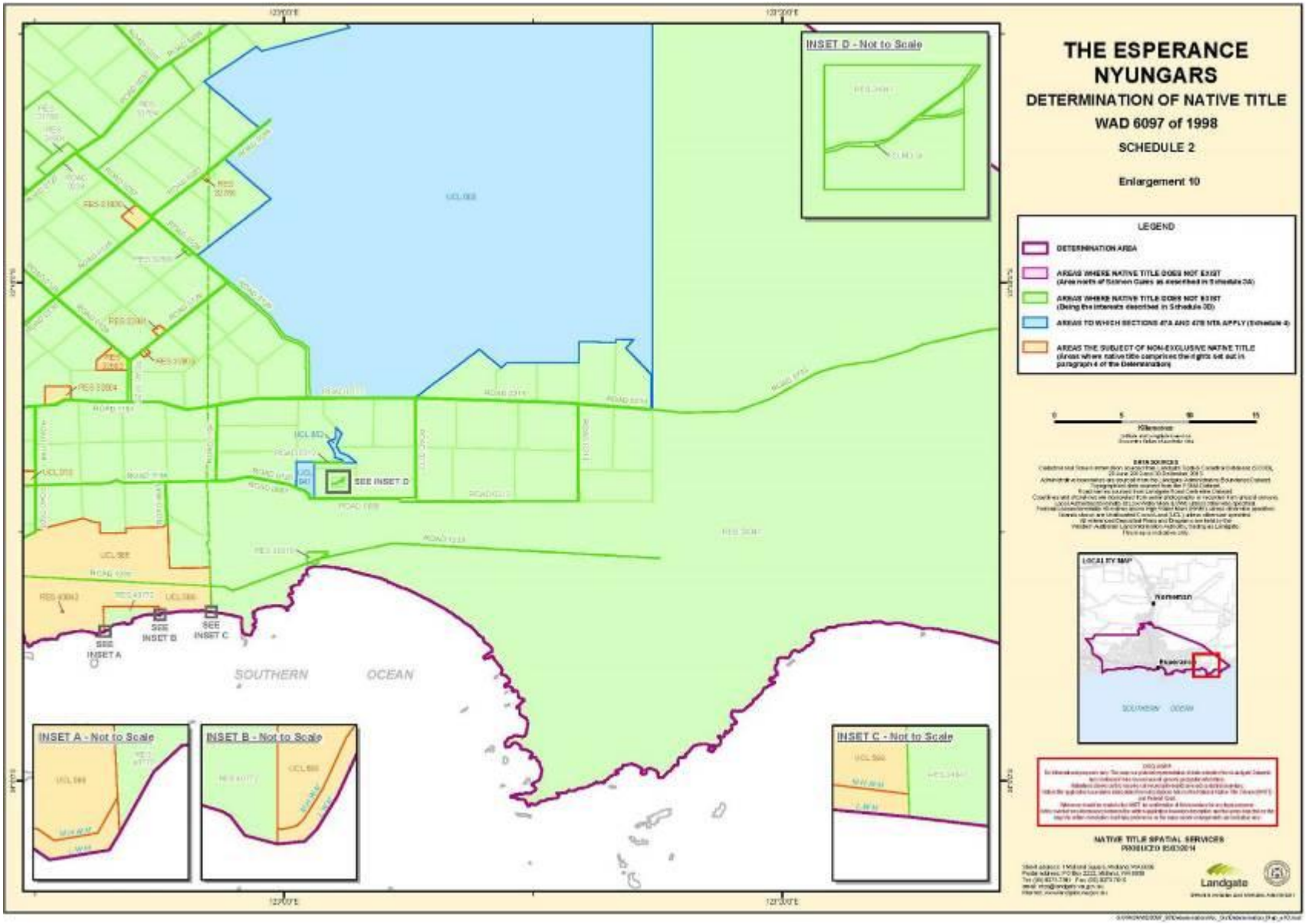
THE ESPERANCE NYUNGARS
DETERMINATION OF NATIVE TITLE
WAD 6097 of 1998
SCHEDULE 2
Enlargement 10
LEGEND
DETERMINATION AREA
AREAS WHERE NATIVE TITLE DOES NOT EXIST
AREAS WHERE NATIVE TITLE DOES NOT EXIST
AREAS TO WHICH SECTIONS 47A AND 47B NTA APPLY
AREAS THE SUBJECT OF NON-EXCLUSIVE NATIVE TITLE
INSET D - Not to Scale
INSET A - Not to Scale
INSET B - Not to Scale
INSET C - Not to Scale
SEE INSET D
SEE INSET A
SEE INSET B
SEE INSET C
SOUTHERN OCEAN
LOCALITY MAP
NATIVE TITLE SPATIAL SERVICES
PRODUCED 15/03/2011
Landgate

SCHEDULE THREE
AREAS WHERE NATIVE TITLE DOES NOT EXIST

A. Area north of Salmon Gums

The land and waters bounded by the following description, which is generally shown as shaded in pink on the maps at Schedule Two:

All those lands and waters commencing at the southwestern corner of Lot 1276 as shown on Deposited Plan 152267 and extending northwesterly along the western boundary of that lot and western and northern boundaries of Lot 1241 as shown on Deposited Plan 152283 to the southwestern corner of Lot 1255 as shown on Deposited Plan 152557; Then northwesterly and northeasterly along boundaries of that lot to intersect with a prolongation southeasterly of the western boundary of Lot 1403 as shown on Deposited Plan 152558; Then northwesterly to and along the western boundary of that lot to a southern boundary of Lot 702 as shown on Deposited Plan 152282; Then southwesterly and northwesterly along boundaries of that lot to its northwestern corner; Then northwesterly to the southwestern corner of Lot 1249 as shown on Deposited Plan 152286; Then northwesterly and northeasterly along boundaries of that lot and onwards to the southwestern corner of Lot 1245 as shown on Deposited Plan 152285; Then northwesterly and northeasterly along the boundaries of that lot to its northeastern corner; Then northwesterly to the westernmost southwestern corner of the northeastern severance of Lot 1433 as shown on Deposited Plan 152563; Then northwesterly along boundaries of that severance to the southernmost southwestern corner of Lot 1538 as shown on Deposited Plan 172656; Then generally northeasterly along boundaries of that lot to the northwestern corner of Lot 579 as shown on Deposited Plan 202841; Then southeasterly and northeasterly along boundaries that lot and onwards to the northwestern corner of Lot 562 as shown on Deposited Plan 201880; Then southeasterly, northeasterly and northwesterly along the boundaries of that lot to the southwestern corner of Lot 556 as shown on Deposited Plan 201879; Then northwesterly and northeasterly along boundaries of that lot and onwards to the northwestern corner of Lot 555 as shown on Deposited Plan 201879; Then southeasterly along the western boundary of that lot and southeasterly and northeasterly along western and southern boundaries of Lot 554 as shown on Deposited Plan 201879 to the western boundary of Reserve 20487; Then northwesterly and easterly along boundaries of that reserve and onwards to the northwestern corner of Lot 553 as shown on Deposited Plan 201879; Then easterly along the northern boundary of that lot to a western side of the Coolgardie-Esperance Highway; Then generally northwesterly along western sides of that highway to the northeastern corner of the southern severance of Lot 112 as shown on Deposited Plan 141275; Then northwesterly to the southernmost southeastern corner of Reserve 19875; Then northerly and northwesterly along eastern boundaries of that reserve to a

southeastern corner of the northern severance of Lot 112 as shown on Deposited Plan 141275; Then generally northwesterly, generally northerly and westerly along boundaries of that severance to its northernmost northwestern corner; Then southerly to the northeastern corner of Lot 931 as shown on Deposited Plan 203675; Then westerly along the northern boundary of that lot to its northwestern corner; Then southerly to the easternmost southeastern corner of Lot 928 as shown on Deposited Plan 203686; Then generally westerly and northerly along boundaries of that lot to a southern boundary of Lot 927 as shown on Deposited Plan 203697; Then westerly, northerly and generally easterly along the boundaries of that lot and onwards to the northwestern corner of Lot 933 as shown on Deposited Plan 203675; Then southerly and easterly along western and southern boundaries of that lot and onwards to the northwestern corner of the eastern severance of Lot 932 as shown on Deposited Plan 203675; Then easterly along the northern boundary of that severance to a western side of the Coolgardie-Esperance Highway; Then northerly along the western side of that highway to the intersection of the prolongation westerly of the southern boundary of Reserve 42943; Then easterly to and generally easterly along the southern boundary of that reserve to the southernmost southwestern corner of Lot 966 as shown on Deposited Plan 203731; Then northeasterly along the southern boundary of that lot to the western boundary of Reserve 19439; Then northwesterly, generally easterly and southerly along the boundaries of that reserve to its southeastern corner; Then southerly to northernmost northwestern corner of the eastern severance of Lot 1552 as shown on Deposited Plan 210892; Then easterly and southerly along boundaries of that severance and onwards to the northern boundary of Lot 987 as shown on Deposited Plan 203725; Then southwesterly along the northern boundary of that lot and onwards to the northeastern corner of Lot 986 as shown on Deposited Plan 203725; Then southwesterly and southeasterly along boundaries of that lot to the northwestern corner of Lot 991 as shown on Deposited Plan 203725; Then southeasterly along the western boundary of that lot and onwards to the northwestern corner of Lot 998 as shown on Deposited Plan 203623; Then northeasterly along the northern boundary of that lot and onwards to the northwestern corner of Lot 999 as shown on Deposited Plan 203623; Then northeasterly along the northern boundary of that lot to the westernmost northwestern corner of Lot 1000 as shown on Deposited Plan 203623; then northeasterly along the northern boundary of that lot to the northwestern corner of Reserve 19873; Then northeasterly along the northern boundary of that reserve to a northwestern corner of Lot 1000 as shown on Deposited Plan 203623; then northeasterly and southeasterly along boundaries of that lot to the northeastern corner of Lot 1001 as shown on Deposited Plan 203623; Then southeasterly along the eastern boundary of that lot and onwards to the northeastern corner of Lot 1012 as shown on Deposited Plan 203623; Then southeasterly along eastern boundaries of that lot and Lot 1013 as shown on Deposited Plan 203623 to the northeastern corner of Lot 1024 as shown on Deposited Plan 203621; Then southeasterly along eastern boundaries of that lot and Lot 1025 as shown on Deposited Plan 203621 to the northern side of Holt Road; Then northeasterly and southeasterly along sides of that road to the northwestern corner of Lot 574 as shown on Deposited Plan 202847; Then northeasterly and generally southeasterly along boundaries of that lot to the northeastern corner

of Lot 577 as shown on Deposited Plan 202847; Then southeasterly along the eastern boundary of that lot to a northern side of Swann Road; Then generally easterly and generally south easterly along northern sides of Swann Road and McCrea Road to the intersection with the eastern side of Davies Road, being a point on a present boundary of Native Title Determination Application WAD6020/1998 Ngadju (WC1999/002); Then southeasterly along that application boundary to Latitude 33.018101º South; Then westerly to Latitude 33.016047º South, Longitude 121.657724º East; Then northerly to the easternmost southeastern corner of the Salmon Gums Townsite boundary; Then northerly, westerly, generally southerly, again westerly and southerly along that townsite boundary to the easternmost northeastern corner of the western severance of Reserve 19549; Then southerly along the eastern boundary of that severance to Latitude 32.997899º South and then westerly back to the commencement point.

Use of Coordinates:

Where coordinates are used within the description to represent cadastral or topographical boundaries or the intersection with such, they are intended as a guide only. As an outcome to the custodians of cadastral and topographic data continuously recalculating the geographic position of their data based on improved survey and data maintenance procedures, it is not possible to accurately define such a position other than by detailed ground survey.

Note:

- **Geographic Coordinates provided in Decimal Degrees.**
- **All referenced Deposited Plans and Diagrams are held by the Western Australian Land Information Authority, trading as Landgate.**
- **Cadastral, Townsite and Land Division Boundaries sourced from Landgate Spatial Cadastral Database (SCDB) dated 30th December 2013.**
- **Native Title Determination Application WAD6020/1998 Ngadju (WC1999/002), as registered by the National Native Title Tribunal on 28 September 2000.**

Datum: Geocentric Datum of Australia 1994 (GDA94)

Prepared By: Native Title Spatial Services (Landgate) 21st February 2014

B. Areas the subject of the following interests

Native title does not exist in relation to land and waters the subject of the following interests within the Determination Area which, with the exception of public works, are generally shown as shaded in green on the maps at Schedule Two:

1. Freehold

Grants of estates in fee simple within the Determination Area including the following:

Freehold No.	Freehold No.	Freehold No.	Freehold No.
CT0000100108A	CT0001300164A	CT0003200090A	CT0004500228A
CT0000100109A	CT0001300284A	CT0003200091A	CT0004600019A
CT0000100110A	CT0001300373A	CT0003300098A	CT0004600319A
CT0000100111A	CT0001400262A	CT0003300159A	CT0004600325A
CT0000100112A	CT0001500187A	CT0003300160A	CT0004600340A
CT0000100113A	CT0001600238A	CT0003400365A	CT0004600341A
CT0000100114A	CT0001600239A	CT0003500008A	CT0004600395A
CT0000100115A	CT0001700081A	CT0003500009A	CT0004600396A
CT0000100116A	CT0001700106A	CT0003500263A	CT0004700064A
CT0000100118A	CT0001800148A	CT0003500346A	CT0004700065A
CT0000100119A	CT0001800172A	CT0003500347A	CT0004700165A
CT0000100120A	CT0002000021A	CT0003600018A	CT0004700166A
CT0000100125A	CT0002100152A	CT0003600062A	CT0004700384A
CT0000100131A	CT0002100302A	CT0003700140A	CT0004800006A
CT0000100132A	CT0002100379A	CT0003700244A	CT0004800081A
CT0000100135A	CT0002100380A	CT0003700331A	CT0004900255A
CT0000100136A	CT0002200355A	CT0003800106A	CT0004900261A
CT0000100137A	CT0002300370A	CT0003800375A	CT0004900262A
CT0000100138A	CT0002300371A	CT0003800379A	CT0004900264A
CT0000100150A	CT0002400038A	CT0003800380A	CT0004900330A
CT0000200027A	CT0002400040A	CT0003900065A	CT0005000073A
CT0000200160A	CT0002400145A	CT0003900066A	CT0005000110A
CT0000200163A	CT0002400301A	CT0003900186A	CT0005200060
CT0000300253A	CT0002700034A	CT0003900283A	CT0005600013A
CT0000300390A	CT0002700200A	CT0004000320A	CT0005600080A
CT0000400045A	CT0002700201A	CT0004100084A	CT0005600082A
CT0000500079A	CT0002800153A	CT0004100093A	CT0005600099A
CT0000700106A	CT0002800183A	CT0004100095A	CT0005700031A
CT0000900040A	CT0003000113A	CT0004100130A	CT0005800101A
CT0000900316A	CT0003000114A	CT0004100131A	CT0005800134A
CT0000900364A	CT0003100064A	CT0004200014A	CT0006000182
CT0001000047A	CT0003200054A	CT0004300151A	CT0006200088A
CT0001100212A	CT0003200060A	CT0004300299A	CT0006400032A

Freehold No.
CT0006700134A
CT0006700135A
CT0006700143
CT0006800064A
CT0006900007A
CT0006900087A
CT0007200023A
CT0007200081A
CT0007200082A
CT0007200084A
CT0007200087A
CT0007200088A
CT0007200173A
CT0007200186A
CT0007300009A
CT0007500075A
CT0007500145A
CT0007500146A
CT0007500147A
CT0007500149A
CT0007500151A
CT0007600159A
CT0007600166A
CT0007700173A
CT0007900090A
CT0007900199A
CT0008000124A
CT0008100017A
CT0008100153A
CT0008300031A
CT0008300193A
CT0008400012A
CT0008400096A
CT0008400103A
CT0008400104A
CT0008500003A
CT0008500004A
CT0008600155A
CT0008700102A
CT0008700166A
CT0009300008A
CT0009300067A
CT0009300103A
CT0009300144A
CT0009400075A
CT0009500048A

Freehold No.
CT0009500060A
CT0009500061A
CT0009700165A
CT0009700166A
CT0009700185A
CT0010000087A
CT0010000113A
CT0010000114A
CT0010000133A
CT0010000181A
CT0010000196A
CT0010000197A
CT0010100010A
CT0010300168A
CT0010400032A
CT0010700044A
CT0010700115A
CT0010800043A
CT0011000153A
CT0011000178A
CT0011200143A
CT0011200180A
CT0011300159A
CT0011400112A
CT0011400113A
CT0011500184A
CT001160178A
CT0011700086A
CT0011700107A
CT0011800071A
CT0011900071A
CT0012100118A
CT0012300136A
CT0012300150A
CT0012300170A
CT0012300178A
CT0012400075A
CT0012400142A
CT0012600074A
CT0012600099A
CT0012600140
CT0012800085A
CT0012800127A
CT0013000034A
CT0013400063A
CT0013800189A

Freehold No.
CT0014400163A
CT0014600126A
CT0014600127A
CT0014700096A
CT0014800048A
CT0015000160A
CT0015500144A
CT0015700055A
CT0015700056A
CT0015700057A
CT0015700058A
CT0015700059A
CT0015800197A
CT0015900100A
CT0016200178A
CT0016400031A
CT0016400032A
CT0016900126A
CT0016900127A
CT0017100135A
CT0017300061
CT0017400030A
CT0017400032A
CT0017400177A
CT0017500099A
CT0017600151
CT0017900082A
CT0017900083A
CT0018000060A
CT0018000061A
CT0018000062A
CT0018000064A
CT0018000172
CT0018400068A
CT0018400134A
CT0018400181A
CT0018500139A
CT0018600025
CT0018700017A
CT0018700018A
CT0018900178
CT0019200042
CT0019300019A
CT0019400067A
CT0019500196A
CT0019600016A

Freehold No.
CT0019600051A
CT0019600072
CT0019600074
CT0019600110A
CT0019600111A
CT0019600112A
CT0019600113A
CT0019600114A
CT0019600137A
CT0019700199A
CT0019800006A
CT0019800015A
CT0019800021A
CT0019800023A
CT0019900004A
CT0019900005A
CT0019900006A
CT0019900007A
CT0019900008A
CT0019900009A
CT0019900010A
CT0019900011A
CT0019900012A
CT0019900013A
CT0019900014A
CT0019900015A
CT0019900016A
CT0019900017A
CT0019900027A
CT0019900030A
CT0019900040A
CT0019900045A
CT0019900048A
CT0019900049A
CT0019900050A
CT0019900051A
CT0019900052A
CT0019900053A
CT0019900054A
CT0019900055A
CT0019900056A
CT0019900057A
CT0019900058A
CT0019900193A
CT0020000035A
CT0020200023A

Freehold No.
CT0020200030A
CT0020200034A
CT0020200180A
CT0020200181A
CT0020200186A
CT0020300068A
CT0020400102A
CT0020500118A
CT0020500174A
CT0020900105
CT0021000020A
CT0021200093A
CT0021600051A
CT0021600052A
CT0021800095A
CT0021900032A
CT0022000100A
CT0022100030A
CT0022400086A
CT0022400106A
CT0022500149A
CT0022500152A
CT0022500155A
CT0022500157A
CT0022500172A
CT0022500178A
CT0022500181A
CT0022800051A
CT0022900091A
CT0023000020A
CT0023000114A
CT0023100160A
CT0023400081A
CT0023500060A
CT0023500146A
CT0023500147A
CT0024200002A
CT0024200003A
CT0024400190A
CT0024400191A
CT0024400192A
CT0024500174A
CT0024500175A
CT0024500176A
CT0024600009A
CT0024600096A

Freehold No.
CT0024700050A
CT0024900107A
CT0024900108A
CT0024900128A
CT0024900129A
CT0025000148A
CT0025000149A
CT0025000150A
CT0025000151A
CT0025000152A
CT0025000154A
CT0025000155A
CT0025100076
CT0025300139A
CT0025700057A
CT0025800036
CT0025800114A
CT0025800117A
CT0026100048A
CT0026100066A
CT0026100144A
CT0026200104A
CT0026200170A
CT0026200171A
CT0026300008
CT0026800015A
CT0026800016A
CT0027100151A
CT0027200013A
CT0027200014A
CT0027700108A
CT0028100143A
CT0028100144A
CT0028100146A
CT0028100147A
CT0028100154A
CT0028300198A
CT0028300199A
CT0028800066A
CT0028800068A
CT0028800069A
CT0028800072A
CT0028800089A
CT0029500106A
CT0029500107A
CT0029500108A

Freehold No.
CT0029500109A
CT0029600082A
CT0030100024A
CT0030100029A
CT0030100030A
CT0030100032A
CT0030100033A
CT0030100034A
CT0030200158A
CT0030300032A
CT0030400063A
CT0030400193A
CT0030400194A
CT0030400195A
CT0031100103A
CT0031200100A
CT0031200195A
CT0031600154A
CT0031600155A
CT0031600156A
CT0031600157A
CT0031600158A
CT0031600159A
CT0031600160A
CT0031600161A
CT0031600162A
CT0031600163A
CT0031600164A
CT0031600165A
CT0031600168A
CT0031600169A
CT0031600170A
CT0031600175A
CT0031600176A
CT0031600177A
CT0031700174A
CT0031900078A
CT0031900079A
CT0031900080A
CT0031900082A
CT0031900084A
CT0031900086A
CT0031900087A
CT0031900088A
CT0031900089A
CT0031900091A

Freehold No.
CT0031900092A
CT0031900093A
CT0031900094A
CT0031900095A
CT0031900096A
CT0031900102A
CT0031900103A
CT0031900116A
CT0031900118A
CT0031900122A
CT0031900158A
CT0032200115A
CT0032400149A
CT0032400195A
CT0032500009A
CT0032500067A
CT0032600105A
CT0032900185A
CT0032900186A
CT0033100028A
CT0033700105A
CT0033700138A
CT0033700139A
CT0034100070A
CT0034100071A
CT0034100072A
CT0034600041A
CT0034600042A
CT0034600098A
CT0034700001A
CT0034700004A
CT0034700005A
CT0034700006A
CT0034700008A
CT0034700009A
CT0034700014A
CT0034700016A
CT0034700017A
CT0034700018A
CT0034700019A
CT0034700022A
CT0034700025A
CT0034700026A
CT0034700027A
CT0034700028A
CT0034700029A

Freehold No.
CT0034700030A
CT0034700031A
CT0034700032A
CT0034700033A
CT0034700034A
CT0034700035A
CT0034700037A
CT0034700038A
CT0034700039A
CT0034700041A
CT0034700042A
CT0034700043A
CT0034700044A
CT0034700045A
CT0034700046A
CT0034700047A
CT0034700048A
CT0034700049A
CT0034700050A
CT0034700051A
CT0034700052A
CT0034700053A
CT0034700054A
CT0034700055A
CT0034700056A
CT0034700058A
CT0034700059A
CT0035000172
CT0035100039A
CT0035100058A
CT0035300195A
CT0035500068A
CT0035500145A
CT0036600017A
CT0036600070A
CT0036600076A
CT0036800144A
CT0036800145A
CT0036900192A
CT0037100141A
CT0037200105A
CT0037300010A
CT0037300015A
CT0037300126A
CT0037300127A
CT0037300170A

Freehold No.
CT0037600097A
CT0037900160A
CT0037900199A
CT0038000033A
CT0038000037A
CT0038000039A
CT0038000040A
CT0038000042A
CT0038000043A
CT0038000044A
CT0038000045A
CT0038000046A
CT0038000047A
CT0038000048A
CT0038000049A
CT0038000050A
CT0038000054A
CT0038000055A
CT0038000056A
CT0038000057A
CT0038000060A
CT0038000061A
CT0038000063A
CT0038000065A
CT0038000068A
CT0038000069A
CT0038000070A
CT0038000073A
CT0038000074A
CT0038000075A
CT0038000077A
CT0038000078A
CT0038000079A
CT0038000080A
CT0038000081A
CT0038000082A
CT0038000084A
CT0038000086A
CT0038000087A
CT0038000088A
CT0038000089A
CT0038000090A
CT0038000093A
CT0038000094A
CT0038000095A
CT0038000097A

Freehold No.
CT0038000099A
CT0038000100A
CT0038000101A
CT0038000103A
CT0038000105A
CT0038000106A
CT0038000109A
CT0038000111A
CT0038000116A
CT0038000118A
CT0038000119A
CT0038000120A
CT0038000121A
CT0038000122A
CT0038000123A
CT0038000124A
CT0038000126A
CT0038000127A
CT0038000128A
CT0038000129A
CT0038000132A
CT0038000133A
CT0038000135A
CT0038000136A
CT0038000137A
CT0038000138A
CT0038000139A
CT0038000140A
CT0038000141A
CT0038000142A
CT0038000143A
CT0038000144A
CT0038000146A
CT0038000147A
CT0038000148A
CT0038000149A
CT0038000152A
CT0038000153A
CT0038000154A
CT0038000156A
CT0038000158A
CT0038000176A
CT0038200166
CT0038300030A
CT0038300041A
CT0038300168A

Freehold No.
CT0038300173A
CT0038400185A
CT0038800011A
CT0039000086A
CT0039500062A
CT0039500063A
CT0039700176A
CT0040000099A
CT0040100037A
CT0040400185A
CT0040500026A
CT0040500080A
CT0040500115A
CT0040500122A
CT0040500129A
CT0040600150A
CT0040600151A
CT0040700048A
CT0040900003A
CT0040900035A
CT0041100073A
CT0041100123A
CT0041100174A
CT0041100175A
CT0041200015A
CT0041300139A
CT0041600043A
CT0041600044A
CT0041600046A
CT0041600158A
CT0041700017A
CT0041700156A
CT0042100049A
CT0042100193
CT0042300005A
CT0042300041A
CT0042500016A
CT0042900082A
CT0042900083A
CT0043100135A
CT0043200054A
CT0043700059A
CT0043700061A
CT0044200060A
CT0044200183A
CT0044200184A

Freehold No.
CT0044300007A
CT0044300057A
CT0044300061A
CT0044300064A
CT0044300065A
CT0044300066A
CT0044300067A
CT0044300071A
CT0044300074A
CT0044300076A
CT0044300078A
CT0044300079A
CT0044300080A
CT0044300083A
CT0044300084A
CT0044300086A
CT0044300089A
CT0044300090A
CT0044400002A
CT0044400003A
CT0044400083A
CT0044500087A
CT0044500158
CT0044500163A
CT0045000080A
CT0045500016A
CT0045500079A
CT0046100091A
CT0046100199A
CT0046300200A
CT0046500024A
CT0047200149A
CT0047300122
CT0047400166A
CT0047500160A
CT0047500161A
CT0047600150A
CT0047800083A
CT0047800084A
CT0047800085A
CT0047800087A
CT0047800088A
CT0047800089A
CT0047800090A
CT0047800091A
CT0047800093A

Freehold No.
CT0047800095A
CT0047800096A
CT0048100101A
CT0048300050A
CT0048400121A
CT0048500194A
CT0048900164A
CT0048900165A
CT0049100128A
CT0049100136A
CT0049100138A
CT0049100139A
CT0049100140A
CT0049100141A
CT0049100142A
CT0049100144A
CT0049100147A
CT0049100148A
CT0049100149A
CT0049100150A
CT0049100152A
CT0049100154A
CT0049100156A
CT0049100157A
CT0049100159A
CT0049100160A
CT0049100161A
CT0049100163A
CT0049100164A
CT0049100165A
CT0049100167A
CT0049100170A
CT0049100171A
CT0049300124
CT0049400070A
CT0049600046A
CT0049600049A
CT0049600175A
CT0049900060A
CT0049900124A
CT0050100050A
CT0050200189A
CT0050300162A
CT0050300164A
CT0050400101A
CT0050400102A

Freehold No.
CT0050400119A
CT0050400184A
CT0050400186A
CT0050600057A
CT0050600129A
CT0050700003A
CT0051100036A
CT0051200027A
CT0051300188A
CT0051500062A
CT0051600128A
CT0051900021
CT0051900022A
CT0051900184A
CT0051900186A
CT0052000072A
CT0052000079A
CT0052000095A
CT0052200086A
CT0052300036A
CT0052300076A
CT0052400062A
CT0052500042A
CT0052500043A
CT0052500046A
CT0052500047A
CT0052500048A
CT0052500050A
CT0052500051A
CT0052500053A
CT0052500054A
CT0052500055A
CT0052500057A
CT0052500058A
CT0052500073A
CT0052500074A
CT0052500078A
CT0052500079A
CT0052500081A
CT0052500082A
CT0052500084A
CT0052500086A
CT0052500087A
CT0052500089A
CT0052500090A
CT0052500094A

Freehold No.
CT0052500095A
CT0053800017A
CT0054300180A
CT0054500137A
CT0054600064A
CT0054900112A
CT0054900114A
CT0054900118A
CT0055300161A
CT0055300193A
CT0055400020A
CT0055400021A
CT0055400022A
CT0056100090A
CT0057200058A
CT0057200173A
CT0057600096A
CT0058500081A
CT0058500082A
CT0058500083A
CT0058600067A
CT0058600098A
CT0058600099A
CT0059100070A
CT0059100088A
CT0059100089A
CT0059200152
CT0059200156A
CT0059400094A
CT0059500052A
CT0059700001A
CT0059800162A
CT0060200090A
CT0060300042A
CT0060300161A
CT0060900131A
CT0061000041A
CT0061000190A
CT0061200035A
CT0061200069
CT0061200158A
CT0061500080A
CT0061600005A
CT0061600060
CT0061700095A
CT0061900026A

Freehold No.
CT0061900102A
CT0061900179A
CT0061900180A
CT0061900181A
CT0062900047A
CT0067400137
CT0075900060
CT0077300174
CT0079600109
CT0080500063
CT0082600114
CT0083300080
CT0088200106
CT0089800042
CT0090300160
CT0090400060
CT0091500008
CT0092700129
CT0093400090
CT0093400176
CT0093600066
CT0096900097
CT0097900085
CT0098200029
CT0099800039
CT0099800062
CT0100100928
CT0100400412
CT0100700271
CT0100800901
CT0100900212
CT0101000480
CT0101000640
CT0101300679
CT0101600221
CT0101700541
CT0101700856
CT0101800708
CT0101800709
CT0102000056
CT0102000057
CT0102000734
CT0102300091
CT0103200701
CT0103400729
CT0103500310

Freehold No.
CT0103700612
CT0104300825
CT0104400920
CT0104600878
CT0104700481
CT0104700810
CT0105000434
CT0105500413
CT0105500677
CT0106300066
CT0106400234
CT0106600093
CT0106700608
CT0106800246
CT0106900529
CT0107200093
CT0107200546
CT0107300132
CT0107300411
CT0107400655
CT0107500602
CT0107800782
CT0108200611
CT0108300104
CT0108600262
CT0108600263
CT0108700086
CT0108700286
CT0108700879
CT0108800798
CT0109000809
CT0109000907
CT0109300545
CT0109500430
CT0109700618
CT0109700861
CT0110000230
CT0110100275
CT0110200572
CT0110200898
CT0110300142
CT0110300591
CT0110400226
CT0110400682
CT0110600368
CT0110601000

Freehold No.
CT0110800539
CT0110800665
CT0110900208
CT0111000058
CT0111100632
CT0111100684
CT0111100874
CT0111300402
CT0111300550
CT0111500868
CT0111500883
CT0111500997
CT0111600095
CT0111600353
CT0111700025
CT0111700205
CT0111700526
CT0111700527
CT0111700532
CT0111700537
CT0111700542
CT0111700550
CT0111700640
CT0111700650
CT0112000530
CT0112000975
CT0112100097
CT0112200034
CT0112200095
CT0112400148
CT0112400414
CT0112400780
CT0112400922
CT0112400924
CT0112700507
CT0112700518
CT0112800787
CT0112900849
CT0113000012
CT0113400450
CT0113400677
CT0113400678
CT0113700894
CT0113900432
CT0114000664
CT0114200508

Freehold No.
CT0114300751
CT0114300752
CT0114300755
CT0114300758
CT0114600047
CT0114800826
CT0115000715
CT0115500754
CT0115600306
CT0115800263
CT0115800272
CT0116100509
CT0116100873
CT0116600670
CT0116700803
CT0116800331
CT0116900191
CT0116900192
CT0116900742
CT0117000745
CT0117000842
CT0117000935
CT0117100113
CT0117100115
CT0117200069
CT0117200188
CT0117200189
CT0117200190
CT0117200839
CT0117200939
CT0117400362
CT0117400364
CT0117400415
CT0117400476
CT0117400478
CT0117400479
CT0117400480
CT0117400488
CT0117600450
CT0117700720
CT0117700914
CT0117800324
CT0117800325
CT0117800345
CT0117800450
CT0117800451

Freehold No.
CT0117900230
CT0118000510
CT0118000621
CT0118000622
CT0118300695
CT0118500238
CT0118500668
CT0118800221
CT0118800815
CT0119100859
CT0119200258
CT0119200989
CT0119200994
CT0119200995
CT0119300002
CT0119300004
CT0119300008
CT0119300009
CT0119300011
CT0119300013
CT0119300016
CT0119300018
CT0119300019
CT0119300024
CT0119300027
CT0119300030
CT0119300031
CT0119300032
CT0119300034
CT0119300133
CT0119300266
CT0119300268
CT0119300269
CT0119300272
CT0119300273
CT0119300512
CT0119300514
CT0119400651
CT0119400653
CT0119400657
CT0119500839
CT0119600185
CT0119700299
CT0119700487
CT0119700569
CT0119700570

Freehold No.
CT0119700994
CT0119800831
CT0119800832
CT0119800950
CT0119900581
CT0119900671
CT0119900680
CT0119900869
CT0120000011
CT0120000024
CT0120000773
CT0120100188
CT0120100189
CT0120100329
CT0120100342
CT0120100689
CT0120100690
CT0120100691
CT0120100887
CT0120100957
CT0120100959
CT0120200218
CT0120200235
CT0120300034
CT0120300048
CT0120300306
CT0120300307
CT0120300683
CT0120400061
CT0120400062
CT0120400135
CT0120400404
CT0120400416
CT0120400417
CT0120400513
CT0120400622
CT0120400793
CT0120500018
CT0120500153
CT0120500350
CT0120500404
CT0120600307
CT0120600308
CT0120600310
CT0120600819
CT0120600852

Freehold No.
CT0120700877
CT0120800317
CT0120800840
CT0120900025
CT0120900399
CT0120900510
CT0120900942
CT0121000224
CT0121000354
CT0121000516
CT0121000958
CT0121100003
CT0121100091
CT0121100092
CT0121100976
CT0121200129
CT0121200201
CT0121200211
CT0121200212
CT0121200439
CT0121200648
CT0121200842
CT0121300200
CT0121300201
CT0121300890
CT0121300933
CT0121300939
CT0121300958
CT0121400726
CT0121400729
CT0121400873
CT0121500251
CT0121600126
CT0121600127
CT0121600537
CT0121600540
CT0121600541
CT0121600732
CT0121600833
CT0121600906
CT0121700494
CT0121700916
CT0121900390
CT0121900611
CT0121900612
CT0122000400

Freehold No.
CT0122000526
CT0122200036
CT0122200639
CT0122200946
CT0122300094
CT0122300834
CT0122300835
CT0122400584
CT0122400848
CT0122400849
CT0122500246
CT0122500483
CT0122500484
CT0122700180
CT0122700181
CT0122700497
CT0122700601
CT0122800164
CT0122800165
CT0122800253
CT0122800644
CT0122900179
CT0122900180
CT0122900181
CT0122900182
CT0122900200
CT0122900937
CT0122900951
CT0123100316
CT0123100597
CT0123100684
CT0123200048
CT0123200317
CT0123200322
CT0123200565
CT0123400241
CT0123400543
CT0123400549
CT0123400553
CT0123400612
CT0123400613
CT0123400710
CT0123400767
CT0123500583
CT0123500851
CT0123500939

Freehold No.
CT0123500972
CT0123600005
CT0123600316
CT0123600317
CT0123600908
CT0123700126
CT0123700347
CT0123800184
CT0123800185
CT0123800575
CT0123800576
CT0123800698
CT0123800786
CT0123800982
CT0123800983
CT0123900134
CT0123900233
CT0124000324
CT0124000896
CT0124000939
CT0124100241
CT0124100349
CT0124100392
CT0124200049
CT0124200050
CT0124200257
CT0124200413
CT0124200440
CT0124200719
CT0124200720
CT0124300155
CT0124300195
CT0124300293
CT0124300575
CT0124400238
CT0124400278
CT0124400322
CT0124400542
CT0124400759
CT0124500213
CT0124500903
CT0124600629
CT0124800807
CT0124800819
CT0124800820
CT0124900280

Freehold No.
CT0124900281
CT0124900388
CT0124900398
CT0124900538
CT0124900789
CT0125100077
CT0125100498
CT0125100553
CT0125200188
CT0125200445
CT0125200466
CT0125200555
CT0125200632
CT0125200668
CT0125200743
CT0125200763
CT0125200765
CT0125200768
CT0125200817
CT0125200864
CT0125300106
CT0125400167
CT0125400552
CT0125500152
CT0125500442
CT0125500452
CT0125600517
CT0125600556
CT0125600557
CT0125600558
CT0125600623
CT0125600933
CT0125600934
CT0125600935
CT0125700414
CT0125700449
CT0125700476
CT0125800518
CT0125800997
CT0125900028
CT0125900455
CT0125900967
CT0126000103
CT0126000104
CT0126000123
CT0126000230

Freehold No.
CT0126000760
CT0126100056
CT0126100284
CT0126100285
CT0126100287
CT0126100414
CT0126100460
CT0126100704
CT0126100891
CT0126100892
CT0126300106
CT0126300226
CT0126300917
CT0126400193
CT0126400386
CT0126400387
CT0126500359
CT0126500963
CT0126600520
CT0126600521
CT0126700105
CT0126700228
CT0126700661
CT0126700674
CT0126700878
CT0126700879
CT0126700882
CT0126700884
CT0126700887
CT0126900014
CT0126900436
CT0126900613
CT0126900745
CT0127000360
CT0127000361
CT0127000449
CT0127100134
CT0127100225
CT0127100274
CT0127100341
CT0127100342
CT0127100413
CT0127100495
CT0127100785
CT0127100788
CT0127100791

Freehold No.
CT0127200228
CT0127300974
CT0127301000
CT0127400098
CT0127400196
CT0127400197
CT0127400198
CT0127400217
CT0127400218
CT0127400317
CT0127400372
CT0127400632
CT0127400694
CT0127400929
CT0127400951
CT0127400952
CT0127500057
CT0127500083
CT0127500553
CT0127500642
CT0127600527
CT0127700417
CT0127700431
CT0127700432
CT0127700475
CT0127700562
CT0127700749
CT0127700755
CT0127800016
CT0127800429
CT0127800672
CT0127900127
CT0127900576
CT0127900819
CT0127900955
CT0128000010
CT0128000512
CT0128100249
CT0128100358
CT0128100432
CT0128100523
CT0128100536
CT0128100721
CT0128100762
CT0128100969
CT0128200375

Freehold No.
CT0128200377
CT0128200619
CT0128200698
CT0128300115
CT0128300443
CT0128300583
CT0128300584
CT0128300714
CT0128300871
CT0128300915
CT0128300928
CT0128400178
CT0128400461
CT0128400726
CT0128500254
CT0128500397
CT0128500398
CT0128500399
CT0128500400
CT0128500401
CT0128500462
CT0128500581
CT0128600099
CT0128600100
CT0128600168
CT0128600290
CT0128600337
CT0128600338
CT0128600436
CT0128600437
CT0128600438
CT0128600439
CT0128600480
CT0128600605
CT0128600606
CT0128700259
CT0128700568
CT0128700574
CT0128700908
CT0128700909
CT0128800359
CT0128800640
CT0128900137
CT0128900213
CT0128900214
CT0128900765

Freehold No.
CT0128900956
CT0128900957
CT0129000653
CT0129000662
CT0129000663
CT0129100031
CT0129100678
CT0129100875
CT0129200152
CT0129200217
CT0129200228
CT0129200411
CT0129200999
CT0129300513
CT0129300700
CT0129300784
CT0129300856
CT0129300983
CT0129400768
CT0129400769
CT0129400897
CT0129500111
CT0129500306
CT0129500470
CT0129500472
CT0129500616
CT0129500907
CT0129600130
CT0129600952
CT0129700468
CT0129700469
CT0129800310
CT0129800311
CT0129800317
CT0129800837
CT0129800843
CT0129800844
CT0129800854
CT0129800949
CT0129900066
CT0129900104
CT0129900229
CT0129900230
CT0130000516
CT0130000518
CT0130100251

Freehold No.
CT0130100260
CT0130200107
CT0130200108
CT0130200109
CT0130200122
CT0130200542
CT0130200952
CT0130200953
CT0130300006
CT0130300042
CT0130300071
CT0130300323
CT0130300482
CT0130300765
CT0130300885
CT0130400852
CT0130500386
CT0130500495
CT0130500690
CT0130600084
CT0130700497
CT0130700789
CT0130700791
CT0130800015
CT0130800197
CT0130800261
CT0130800361
CT0130800813
CT0130800814
CT0130800818
CT0130800934
CT0130900161
CT0130900404
CT0130900405
CT0130900406
CT0130900407
CT0130900408
CT0130900412
CT0130900414
CT0130900416
CT0130900418
CT0130900983
CT0131000003
CT0131000043
CT0131000239
CT0131000240

Freehold No.
CT0131000266
CT0131000365
CT0131000395
CT0131000596
CT0131000741
CT0131000999
CT0131100138
CT0131100170
CT0131100171
CT0131100172
CT0131100293
CT0131100447
CT0131100448
CT0131100449
CT0131100451
CT0131100465
CT0131100541
CT0131100542
CT0131100543
CT0131100549
CT0131100669
CT0131100690
CT0131100691
CT0131100724
CT0131100727
CT0131100920
CT0131200595
CT0131200686
CT0131200823
CT0131200987
CT0131300141
CT0131300188
CT0131300400
CT0131300589
CT0131300590
CT0131300618
CT0131300687
CT0131300827
CT0131400065
CT0131400417
CT0131400418
CT0131400419
CT0131400827
CT0131400843
CT0131400971
CT0131400972

Freehold No.
CT0131500594
CT0131500595
CT0131500938
CT0131600002
CT0131600047
CT0131600153
CT0131600178
CT0131600292
CT0131600340
CT0131600346
CT0131600372
CT0131600404
CT0131600641
CT0131600852
CT0131600858
CT0131600931
CT0131600955
CT0131700056
CT0131700129
CT0131700173
CT0131700174
CT0131700183
CT0131700184
CT0131700454
CT0131700521
CT0131700544
CT0131700545
CT0131700546
CT0131700547
CT0131700548
CT0131700549
CT0131700551
CT0131700575
CT0131700586
CT0131700587
CT0131700589
CT0131700590
CT0131700591
CT0131700595
CT0131700596
CT0131700601
CT0131700602
CT0131700603
CT0131700604
CT0131700605
CT0131700606

Freehold No.
CT0131700607
CT0131700608
CT0131700609
CT0131700610
CT0131700611
CT0131700612
CT0131700937
CT0131800057
CT0131800058
CT0131800123
CT0131800267
CT0131800271
CT0131800276
CT0131800278
CT0131800280
CT0131800281
CT0131800282
CT0131800283
CT0131800284
CT0131800285
CT0131800286
CT0131800287
CT0131800288
CT0131800289
CT0131800290
CT0131800291
CT0131800292
CT0131800396
CT0131800528
CT0131800544
CT0131800578
CT0131800648
CT0131800682
CT0131800790
CT0131900029
CT0131900050
CT0131900116
CT0131900428
CT0131900589
CT0131900718
CT0131900720
CT0131900721
CT0131900722
CT0131900725
CT0131900726
CT0131900727

Freehold No.
CT0131900728
CT0131900729
CT0131900730
CT0131900731
CT0131900732
CT0131900733
CT0131900734
CT0131900735
CT0131900736
CT0131900737
CT0131900738
CT0131900739
CT0131900771
CT0131900791
CT0131900793
CT0131900794
CT0131900796
CT0131900797
CT0131900798
CT0131900799
CT0131900800
CT0131900825
CT0131900826
CT0132000307
CT0132100075
CT0132200269
CT0132200270
CT0132200592
CT0132200958
CT0132300792
CT0132300949
CT0132400285
CT0132400594
CT0132400718
CT0132400820
CT0132400883
CT0132500440
CT0132500597
CT0132500895
CT0132700022
CT0132700269
CT0132700801
CT0132700802
CT0132700803
CT0132700804
CT0132800100

Freehold No.
CT0132800391
CT0132800931
CT0132800932
CT0132800933
CT0132800949
CT0132800951
CT0133000009
CT0133000089
CT0133000146
CT0133000162
CT0133000896
CT0133000970
CT0133100024
CT0133100714
CT0133100729
CT0133200089
CT0133200291
CT0133200751
CT0133300130
CT0133300131
CT0133300132
CT0133300772
CT0133300773
CT0133300774
CT0133300826
CT0133300827
CT0133400487
CT0133400488
CT0133400539
CT0133400540
CT0133400701
CT0133400703
CT0133400746
CT0133500162
CT0133500432
CT0133500434
CT0133500875
CT0133600001
CT0133600002
CT0133600079
CT0133600093
CT0133600614
CT0133600615
CT0133700545
CT0133700713
CT0133700798

Freehold No.
CT0133800066
CT0133800227
CT0133800509
CT0133800510
CT0133900433
CT0133900550
CT0133900605
CT0133900719
CT0133900774
CT0133900808
CT0133900809
CT0133900810
CT0133900811
CT0134000094
CT0134100254
CT0134100361
CT0134100693
CT0134200013
CT0134300073
CT0134300261
CT0134300917
CT0134300918
CT0134400137
CT0134400446
CT0134400625
CT0134400700
CT0134400983
CT0134500235
CT0134600172
CT0134600176
CT0134600177
CT0134600189
CT0134600444
CT0134600445
CT0134600446
CT0134600448
CT0134700581
CT0134800048
CT0134800116
CT0134800198
CT0134800199
CT0134800366
CT0134800505
CT0134800506
CT0134800519
CT0134800520

Freehold No.
CT0134800555
CT0134800556
CT0134800558
CT0134800559
CT0134800560
CT0134800561
CT0134800562
CT0134800563
CT0134800599
CT0134800783
CT0134800982
CT0134900096
CT0134900299
CT0134900866
CT0135000509
CT0135000726
CT0135000727
CT0135100126
CT0135100127
CT0135100167
CT0135100168
CT0135200068
CT0135200196
CT0135200197
CT0135200313
CT0135300266
CT0135300453
CT0135400333
CT0135400824
CT0135500071
CT0135500072
CT0135500073
CT0135500074
CT0135500075
CT0135500076
CT0135500475
CT0135600256
CT0135600689
CT0135700193
CT0135700490
CT0135700497
CT0135800382
CT0135900249
CT0135900356
CT0135900374
CT0135900453

Freehold No.
CT0135900563
CT0136000095
CT0136000133
CT0136000169
CT0136000170
CT0136200044
CT0136200045
CT0136200499
CT0136200503
CT0136200504
CT0136200563
CT0136200564
CT0136300399
CT0136300400
CT0136300494
CT0136300685
CT0136300686
CT0136300688
CT0136300700
CT0136400522
CT0136400779
CT0136400780
CT0136400805
CT0136400829
CT0136400907
CT0136500486
CT0136500487
CT0136500805
CT0136600595
CT0136600596
CT0136700071
CT0136700726
CT0136700832
CT0136800133
CT0136800192
CT0136800193
CT0136800233
CT0136800234
CT0136800455
CT0136800786
CT0136800838
CT0136900148
CT0136900418
CT0137000191
CT0137000192
CT0137000193

Freehold No.
CT0137000194
CT0137000340
CT0137000341
CT0137000358
CT0137000698
CT0137000965
CT0137000966
CT0137100350
CT0137200042
CT0137200043
CT0137200211
CT0137200441
CT0137200791
CT0137300075
CT0137300312
CT0137300314
CT0137300317
CT0137300321
CT0137300327
CT0137300366
CT0137300692
CT0137300882
CT0137400069
CT0137400100
CT0137500167
CT0137500172
CT0137500465
CT0137500467
CT0137500468
CT0137500677
CT0137500844
CT0137500845
CT0137500908
CT0137600216
CT0137600217
CT0137600254
CT0137600255
CT0137600256
CT0137600257
CT0137600258
CT0137600259
CT0137600577
CT0137600578
CT0137600779
CT0137700005
CT0137700192

Freehold No.
CT0137700624
CT0137700625
CT0137700883
CT0137700884
CT0137800397
CT0137800561
CT0137800562
CT0137800563
CT0137800955
CT0137800994
CT0137900360
CT0138000036
CT0138000037
CT0138000038
CT0138000339
CT0138000515
CT0138000759
CT0138100565
CT0138100981
CT0138200275
CT0138200351
CT0138300266
CT0138300315
CT0138300656
CT0138300838
CT0138300881
CT0138400583
CT0138500401
CT0138600843
CT0138600844
CT0138700994
CT0138800819
CT0138800871
CT0138800873
CT0138800874
CT0138900110
CT0138900299
CT0138900300
CT0138900769
CT0139000114
CT0139000344
CT0139000441
CT0139000450
CT0139000902
CT0139000903
CT0139000904

Freehold No.
CT0139000905
CT0139000914
CT0139100197
CT0139100198
CT0139100202
CT0139100203
CT0139100204
CT0139100205
CT0139100206
CT0139100207
CT0139100208
CT0139100209
CT0139100212
CT0139100213
CT0139100214
CT0139100476
CT0139200201
CT0139200202
CT0139200460
CT0139200506
CT0139200507
CT0139300641
CT0139400418
CT0139400513
CT0139400514
CT0139400515
CT0139400518
CT0139400519
CT0139400520
CT0139400521
CT0139400522
CT0139400523
CT0139400524
CT0139400525
CT0139400526
CT0139400527
CT0139400538
CT0139400856
CT0139400993
CT0139500818
CT0139500819
CT0139500820
CT0139600158
CT0139600571
CT0139700279
CT0139800715

Freehold No.
CT0139800867
CT0139800868
CT0139900026
CT0139900027
CT0139900851
CT0140000013
CT0140000444
CT0140100805
CT0140100914
CT0140100915
CT0140100916
CT0140100918
CT0140100919
CT0140100920
CT0140100921
CT0140100922
CT0140100923
CT0140100924
CT0140100925
CT0140100926
CT0140100927
CT0140100929
CT0140100930
CT0140100931
CT0140100932
CT0140100933
CT0140100934
CT0140100935
CT0140100936
CT0140100937
CT0140100938
CT0140100975
CT0140200058
CT0140200722
CT0140300654
CT0140300655
CT0140400268
CT0140400333
CT0140400489
CT0140400879
CT0140400880
CT0140400985
CT0140400996
CT0140400997
CT0140500279
CT0140500656

Freehold No.
CT0140500842
CT0140500843
CT0140500846
CT0140500847
CT0140500848
CT0140500849
CT0140500850
CT0140500851
CT0140500852
CT0140500853
CT0140500854
CT0140500855
CT0140500856
CT0140500857
CT0140500858
CT0140700282
CT0140800156
CT0140800159
CT0140800160
CT0140800471
CT0140800475
CT0140800476
CT0140800516
CT0140800764
CT0140900009
CT0140900010
CT0140900199
CT0140900755
CT0141000226
CT0141100600
CT0141100812
CT0141200598
CT0141200738
CT0141300208
CT0141300385
CT0141300624
CT0141300632
CT0141300638
CT0141400270
CT0141400289
CT0141400329
CT0141400330
CT0141400412
CT0141400421
CT0141400422
CT0141400427

Freehold No.
CT0141400428
CT0141400436
CT0141500250
CT0141500468
CT0141500813
CT0141500819
CT0141600125
CT0141600860
CT0141700009
CT0141700019
CT0141700020
CT0141800738
CT0141900298
CT0141900299
CT0141900300
CT0141900559
CT0141900912
CT0142000266
CT0142000421
CT0142100195
CT0142100375
CT0142100381
CT0142100382
CT0142200899
CT0142300547
CT0142300548
CT0142400726
CT0142400727
CT0142500610
CT0142500612
CT0142500731
CT0142500823
CT0142600033
CT0142600189
CT0142600898
CT0142600929
CT0142700461
CT0142700588
CT0142800602
CT0142800603
CT0142800604
CT0142800605
CT0142800606
CT0142800607
CT0142800608
CT0142800609

Freehold No.
CT0142800611
CT0142800612
CT0142800613
CT0142800614
CT0142800615
CT0142800616
CT0142800617
CT0142800618
CT0142800619
CT0142800620
CT0142800621
CT0142800622
CT0142800623
CT0142800624
CT0142900047
CT0142900062
CT0142900083
CT0142900087
CT0143100596
CT0143100830
CT0143101000
CT0143200123
CT0143300140
CT0143400621
CT0143400622
CT0143400624
CT0143400625
CT0143400626
CT0143400629
CT0143400642
CT0143400673
CT0143400674
CT0143400675
CT0143500102
CT0143500103
CT0143600478
CT0143600479
CT0143600480
CT0143600672
CT0143600674
CT0143600681
CT0143600682
CT0143600683
CT0143600684
CT0143600685
CT0143600837

Freehold No.
CT0143700584
CT0143800469
CT0143800497
CT0143800901
CT0143800902
CT0143800915
CT0144000513
CT0144000514
CT0144000763
CT0144000772
CT0144100302
CT0144100498
CT0144200871
CT0144300172
CT0144300612
CT0144300671
CT0144300751
CT0144300782
CT0144300784
CT0144400392
CT0144400780
CT0144500213
CT0144500214
CT0144500215
CT0144500216
CT0144500217
CT0144500218
CT0144500219
CT0144500220
CT0144500221
CT0144500222
CT0144500223
CT0144500225
CT0144500227
CT0144500228
CT0144500229
CT0144500230
CT0144500231
CT0144500232
CT0144500233
CT0144500234
CT0144600478
CT0144600652
CT0144600665
CT0144600666
CT0144600696

Freehold No.
CT0144600697
CT0144600884
CT0144600947
CT0144600955
CT0144600956
CT0144600999
CT0144700433
CT0144800598
CT0144900061
CT0144900080
CT0144900621
CT0145000090
CT0145000091
CT0145000375
CT0145000712
CT0145000721
CT0145000884
CT0145000885
CT0145100374
CT0145100470
CT0145200825
CT0145300230
CT0145300232
CT0145300273
CT0145400254
CT0145400695
CT0145500658
CT0145500860
CT0145500861
CT0145500862
CT0145600106
CT0145600107
CT0145600177
CT0145600259
CT0145600322
CT0145600323
CT0145600324
CT0145600333
CT0145600334
CT0145600335
CT0145600336
CT0145600337
CT0145600338
CT0145600339
CT0145600340
CT0145600341

Freehold No.
CT0145600342
CT0145600343
CT0145600363
CT0145600368
CT0145600369
CT0145600386
CT0145600387
CT0145600388
CT0145600389
CT0145600390
CT0145800487
CT0145800704
CT0145800705
CT0145900412
CT0145900702
CT0145900703
CT0145900711
CT0145900712
CT0145900731
CT0145900735
CT0146000643
CT0146000644
CT0146000645
CT0146100089
CT0146100177
CT0146100178
CT0146100179
CT0146100604
CT0146100661
CT0146100662
CT0146100663
CT0146100664
CT0146100665
CT0146100666
CT0146100667
CT0146100668
CT0146100669
CT0146200154
CT0146200921
CT0146300134
CT0146300135
CT0146300749
CT0146300750
CT0146300751
CT0146300778
CT0146300924

Freehold No.
CT0146400150
CT0146400154
CT0146400436
CT0146400819
CT0146500779
CT0146500780
CT0146500781
CT0146500782
CT0146500783
CT0146500784
CT0146600423
CT0146700470
CT0146700471
CT0146700619
CT0146700620
CT0146700646
CT0146800046
CT0146800771
CT0146800772
CT0146800773
CT0146800945
CT0146900485
CT0146900882
CT0146900883
CT0146900968
CT0146900969
CT0146900970
CT0146900971
CT0146900972
CT0146900973
CT0146900974
CT0147000410
CT0147000641
CT0147000642
CT0147000841
CT0147000842
CT0147000844
CT0147000845
CT0147100185
CT0147200565
CT0147300114
CT0147300869
CT0147300990
CT0147300991
CT0147300993
CT0147300994

Freehold No.
CT0147300995
CT0147400412
CT0147400771
CT0147400843
CT0147400997
CT0147400998
CT0147400999
CT0147500049
CT0147500206
CT0147500422
CT0147500660
CT0147500661
CT0147500901
CT0147500902
CT0147500903
CT0147500904
CT0147500918
CT0147500961
CT0147500962
CT0147500963
CT0147500964
CT0147500965
CT0147500966
CT0147500967
CT0147700316
CT0147700329
CT0147700342
CT0147700509
CT0147700510
CT0147700886
CT0147800221
CT0147800371
CT0147900011
CT0147900911
CT0147900927
CT0147900949
CT0147900953
CT0147900954
CT0147900955
CT0148000102
CT0148000160
CT0148000686
CT0148000693
CT0148000894
CT0148100063
CT0148100204

Freehold No.
CT0148100370
CT0148100371
CT0148100372
CT0148100373
CT0148100374
CT0148100375
CT0148100376
CT0148100387
CT0148100388
CT0148100497
CT0148100775
CT0148100776
CT0148100985
CT0148200977
CT0148200978
CT0148200979
CT0148300172
CT0148300173
CT0148300395
CT0148300578
CT0148300580
CT0148300835
CT0148400794
CT0148500025
CT0148500336
CT0148500559
CT0148500572
CT0148500796
CT0148500797
CT0148500798
CT0148500971
CT0148500972
CT0148500973
CT0148500974
CT0148600012
CT0148600030
CT0148600246
CT0148700644
CT0148700702
CT0148800133
CT0148800134
CT0148800282
CT0148800283
CT0148800284
CT0148800292
CT0148800589

Freehold No.
CT0148800590
CT0148800742
CT0148800962
CT0148800963
CT0148900268
CT0148900269
CT0148900314
CT0148900317
CT0149000112
CT0149000740
CT0149000741
CT0149000742
CT0149000928
CT0149100666
CT0149100667
CT0149100668
CT0149100669
CT0149100670
CT0149100672
CT0149100673
CT0149100674
CT0149100675
CT0149100677
CT0149100678
CT0149100679
CT0149100680
CT0149100683
CT0149100684
CT0149100686
CT0149100687
CT0149100700
CT0149200202
CT0149200203
CT0149200204
CT0149200205
CT0149200206
CT0149200209
CT0149200210
CT0149200211
CT0149200212
CT0149200213
CT0149200214
CT0149200240
CT0149200950
CT0149300008
CT0149300410

Freehold No.
CT0149300668
CT0149300669
CT0149300929
CT0149300930
CT0149300931
CT0149300932
CT0149300935
CT0149300936
CT0149300937
CT0149300938
CT0149300939
CT0149300940
CT0149300941
CT0149300942
CT0149300943
CT0149300944
CT0149300945
CT0149300946
CT0149300947
CT0149300948
CT0149300949
CT0149300950
CT0149300951
CT0149300952
CT0149300953
CT0149300954
CT0149300955
CT0149300956
CT0149300958
CT0149300959
CT0149300960
CT0149300961
CT0149300962
CT0149300963
CT0149300964
CT0149300965
CT0149300966
CT0149300967
CT0149300968
CT0149300970
CT0149300971
CT0149300972
CT0149300973
CT0149400321
CT0149400322
CT0149500148

Freehold No.
CT0149500149
CT0149500398
CT0149500600
CT0149500629
CT0149500634
CT0149600354
CT0149600649
CT0149600654
CT0149700057
CT0149700058
CT0149700397
CT0149700398
CT0149700542
CT0149700599
CT0149700773
CT0149700774
CT0149700775
CT0149700778
CT0149700813
CT0149800095
CT0149800096
CT0149800097
CT0149800098
CT0149800340
CT0149800400
CT0149800422
CT0149800525
CT0149800526
CT0149800601
CT0149800620
CT0149800696
CT0149800955
CT0149800978
CT0149900070
CT0149900101
CT0149900114
CT0149900301
CT0149900302
CT0149900303
CT0149900553
CT0149900575
CT0149900605
CT0149900606
CT0149900774
CT0149900928
CT0149900935

Freehold No.
CT0149900936
CT0149900964
CT0149900965
CT0149900966
CT0150000006
CT0150000008
CT0150000120
CT0150000743
CT0150000755
CT0150000774
CT0150000956
CT0150000957
CT0150000958
CT0150000959
CT0150000960
CT0150000965
CT0150100418
CT0150100492
CT0150100789
CT0150200422
CT0150300502
CT0150300529
CT0150300530
CT0150300551
CT0150300554
CT0150400048
CT0150400049
CT0150400111
CT0150400138
CT0150400726
CT0150400765
CT0150400983
CT0150500374
CT0150500679
CT0150500688
CT0150500700
CT0150600245
CT0150600246
CT0150600546
CT0150600547
CT0150600548
CT0150600549
CT0150600550
CT0150600551
CT0150600758
CT0150600759

Freehold No.
CT0150600772
CT0150600773
CT0150600774
CT0150600775
CT0150600877
CT0150700528
CT0150800032
CT0150800033
CT0150800058
CT0150800059
CT0150800060
CT0150800076
CT0150800102
CT0150800621
CT0150800725
CT0150800773
CT0150800774
CT0150800837
CT0150900001
CT0150900002
CT0150900003
CT0150900004
CT0150900005
CT0150900006
CT0150900007
CT0150900008
CT0150900009
CT0150900010
CT0150900011
CT0150900012
CT0150900013
CT0150900014
CT0150900015
CT0150900016
CT0150900017
CT0150900018
CT0150900021
CT0150900022
CT0150900023
CT0150900025
CT0150900026
CT0150900027
CT0150900028
CT0150900030
CT0150900031
CT0150900032

Freehold No.
CT0150900033
CT0150900034
CT0150900035
CT0150900036
CT0150900038
CT0150900039
CT0150900040
CT0150900045
CT0150900356
CT0150900358
CT0150900623
CT0151000617
CT0151100154
CT0151100212
CT0151100584
CT0151100590
CT0151100755
CT0151200108
CT0151200109
CT0151200110
CT0151200111
CT0151200112
CT0151200113
CT0151200354
CT0151200355
CT0151200356
CT0151200357
CT0151200358
CT0151200359
CT0151200489
CT0151200493
CT0151200689
CT0151300084
CT0151300376
CT0151300497
CT0151300498
CT0151300846
CT0151500006
CT0151500279
CT0151500959
CT0151500971
CT0151500972
CT0151500973
CT0151500974
CT0151500975
CT0151500990

Freehold No.
CT0151600767
CT0151600768
CT0151600916
CT0151600981
CT0151700232
CT0151700233
CT0151700805
CT0151700806
CT0151800389
CT0151800798
CT0151800799
CT0151800800
CT0151900098
CT0151900099
CT0151900493
CT0151900669
CT0151900670
CT0151900672
CT0151900673
CT0151900674
CT0151900675
CT0151900676
CT0151900677
CT0151900678
CT0151900679
CT0151900680
CT0151900681
CT0151900682
CT0151900683
CT0151900684
CT0151900685
CT0151900686
CT0151900687
CT0151900688
CT0151900689
CT0151900690
CT0151900691
CT0151900692
CT0151900693
CT0151900694
CT0151900695
CT0151900698
CT0151900824
CT0151900825
CT0151900826
CT0151900827

Freehold No.
CT0151900828
CT0151900829
CT0151900831
CT0151900832
CT0152000030
CT0152000471
CT0152200747
CT0152300167
CT0152300500
CT0152300719
CT0152400203
CT0152400217
CT0152400218
CT0152400219
CT0152400221
CT0152400698
CT0152500089
CT0152500120
CT0152500129
CT0152500796
CT0152600002
CT0152600237
CT0152600238
CT0152600239
CT0152600240
CT0152600243
CT0152600244
CT0152600245
CT0152600246
CT0152600247
CT0152600248
CT0152600825
CT0152600972
CT0152700127
CT0152800113
CT0152800117
CT0152800198
CT0152800199
CT0152800200
CT0152800414
CT0152800518
CT0152800701
CT0152800702
CT0152800883
CT0152900017
CT0152900018

Freehold No.
CT0152900019
CT0152900021
CT0152900022
CT0153000499
CT0153000553
CT0153000559
CT0153000560
CT0153000578
CT0153000579
CT0153000580
CT0153000599
CT0153100176
CT0153100177
CT0153100432
CT0153100543
CT0153200096
CT0153200625
CT0153200902
CT0153200903
CT0153300013
CT0153300049
CT0153300076
CT0153300121
CT0153300200
CT0153300203
CT0153300204
CT0153300309
CT0153300444
CT0153300767
CT0153300823
CT0153300824
CT0153400001
CT0153400016
CT0153400138
CT0153400601
CT0153400605
CT0153400613
CT0153400614
CT0153400620
CT0153400764
CT0153400765
CT0153500079
CT0153500352
CT0153500400
CT0153500682
CT0153500683

Freehold No.
CT0153500942
CT0153600851
CT0153700133
CT0153700316
CT0153700369
CT0153700376
CT0153700392
CT0153700398
CT0153700399
CT0153700407
CT0153800120
CT0153900803
CT0153900804
CT0153900805
CT0153900806
CT0153900809
CT0153900810
CT0153900811
CT0153900812
CT0153900813
CT0153900814
CT0153900815
CT0153900816
CT0153900818
CT0153900821
CT0153900822
CT0153900875
CT0153900886
CT0154000520
CT0154000596
CT0154000597
CT0154000908
CT0154000963
CT0154000964
CT0154100091
CT0154100478
CT0154100479
CT0154100846
CT0154100865
CT0154100866
CT0154100867
CT0154100868
CT0154100869
CT0154100870
CT0154100871
CT0154100872

Freehold No.
CT0154100875
CT0154200029
CT0154200030
CT0154200031
CT0154200034
CT0154200259
CT0154200721
CT0154200783
CT0154200869
CT0154200870
CT0154300381
CT0154300806
CT0154300807
CT0154300808
CT0154300823
CT0154300826
CT0154400160
CT0154400161
CT0154400848
CT0154500077
CT0154500953
CT0154600451
CT0154600452
CT0154600808
CT0154600809
CT0154600810
CT0154600811
CT0154600812
CT0154600813
CT0154600814
CT0154600816
CT0154600817
CT0154600818
CT0154600819
CT0154600821
CT0154600822
CT0154600823
CT0154600824
CT0154600825
CT0154600826
CT0154600827
CT0154600828
CT0154600832
CT0154600833
CT0154600834
CT0154600835

Freehold No.
CT0154600997
CT0154600998
CT0154600999
CT0154700352
CT0154700566
CT0154700686
CT0154800510
CT0154800511
CT0154800535
CT0154800536
CT0154800568
CT0154800569
CT0154800577
CT0154900197
CT0154900868
CT0155100294
CT0155100295
CT0155100526
CT0155100779
CT0155100780
CT0155100815
CT0155100934
CT0155200095
CT0155200277
CT0155200283
CT0155200296
CT0155200467
CT0155200690
CT0155200757
CT0155400146
CT0155400151
CT0155400152
CT0155400336
CT0155400367
CT0155400368
CT0155400372
CT0155400373
CT0155400374
CT0155400492
CT0155400493
CT0155400495
CT0155400496
CT0155400901
CT0155500299
CT0155500300
CT0155500484

Freehold No.
CT0155500654
CT0155500655
CT0155600974
CT0155700193
CT0155700194
CT0155700439
CT0155701000
CT0155800005
CT0155800299
CT0155800710
CT0155800762
CT0155800763
CT0155800766
CT0155800767
CT0155800768
CT0155800769
CT0155800770
CT0155800771
CT0155800772
CT0155800773
CT0155800775
CT0155800793
CT0155800885
CT0155900172
CT0155900183
CT0156000004
CT0156000006
CT0156000007
CT0156000135
CT0156000263
CT0156000550
CT0156000662
CT0156000709
CT0156000776
CT0156000821
CT0156000822
CT0156000836
CT0156000843
CT0156000885
CT0156000886
CT0156000932
CT0156000933
CT0156100396
CT0156100397
CT0156100436
CT0156100456

Freehold No.
CT0156100621
CT0156100769
CT0156100770
CT0156100887
CT0156100922
CT0156200992
CT0156300393
CT0156300638
CT0156300640
CT0156300914
CT0156400238
CT0156400554
CT0156400570
CT0156400571
CT0156400572
CT0156400573
CT0156400574
CT0156400575
CT0156400576
CT0156400579
CT0156400580
CT0156400582
CT0156400583
CT0156400584
CT0156400585
CT0156400586
CT0156400587
CT0156400643
CT0156400644
CT0156400645
CT0156400646
CT0156400647
CT0156400648
CT0156400649
CT0156400650
CT0156400651
CT0156400652
CT0156400653
CT0156400654
CT0156400655
CT0156400656
CT0156400950
CT0156500119
CT0156500201
CT0156600250
CT0156600418

Freehold No.
CT0156600419
CT0156600420
CT0156600421
CT0156600422
CT0156600424
CT0156600425
CT0156600551
CT0156700054
CT0156700055
CT0156700510
CT0156700534
CT0156700535
CT0156800291
CT0156800292
CT0156800310
CT0156800311
CT0156800632
CT0156800633
CT0156900092
CT0156900233
CT0156900234
CT0156900486
CT0157000152
CT0157100013
CT0157100014
CT0157100015
CT0157100390
CT0157100475
CT0157100476
CT0157100477
CT0157100478
CT0157100479
CT0157100480
CT0157100481
CT0157100482
CT0157100483
CT0157100484
CT0157100485
CT0157100486
CT0157100692
CT0157100693
CT0157100694
CT0157100695
CT0157100886
CT0157100887
CT0157100888

Freehold No.
CT0157100889
CT0157200155
CT0157200167
CT0157200249
CT0157200418
CT0157200419
CT0157200575
CT0157200776
CT0157200899
CT0157200900
CT0157200902
CT0157200903
CT0157200904
CT0157200906
CT0157200907
CT0157200908
CT0157200909
CT0157200910
CT0157200912
CT0157200913
CT0157200914
CT0157200915
CT0157200916
CT0157200917
CT0157200918
CT0157200919
CT0157200920
CT0157200921
CT0157200922
CT0157200923
CT0157200924
CT0157200925
CT0157200926
CT0157200927
CT0157200928
CT0157200929
CT0157200930
CT0157200931
CT0157200932
CT0157200933
CT0157200934
CT0157200935
CT0157200936
CT0157200937
CT0157200938
CT0157200939

Freehold No.
CT0157200940
CT0157200941
CT0157200944
CT0157200945
CT0157200946
CT0157200947
CT0157200948
CT0157200949
CT0157200950
CT0157200952
CT0157200953
CT0157200954
CT0157200955
CT0157200956
CT0157200957
CT0157200958
CT0157200959
CT0157200960
CT0157200961
CT0157200962
CT0157300247
CT0157300450
CT0157300629
CT0157300630
CT0157300769
CT0157500430
CT0157500538
CT0157500965
CT0157700440
CT0157700441
CT0157700444
CT0157700449
CT0157700450
CT0157700463
CT0157700476
CT0157700499
CT0157700989
CT0157800066
CT0157800067
CT0157800170
CT0157800197
CT0157800576
CT0157800580
CT0157800748
CT0157800749
CT0157900468

Freehold No.
CT0157900469
CT0157900470
CT0157900700
CT0157900901
CT0158000244
CT0158000245
CT0158000396
CT0158000746
CT0158100044
CT0158100095
CT0158100141
CT0158100193
CT0158100719
CT0158100801
CT0158100802
CT0158100803
CT0158100804
CT0158200690
CT0158300209
CT0158300225
CT0158300890
CT0158300892
CT0158400083
CT0158400230
CT0158400309
CT0158400310
CT0158400311
CT0158400312
CT0158400313
CT0158400314
CT0158400315
CT0158400316
CT0158400317
CT0158400318
CT0158400319
CT0158400320
CT0158400321
CT0158400322
CT0158400323
CT0158400324
CT0158400325
CT0158400326
CT0158400327
CT0158400328
CT0158400329
CT0158400330

Freehold No.
CT0158400331
CT0158400332
CT0158400333
CT0158400334
CT0158400335
CT0158400336
CT0158400337
CT0158400338
CT0158400339
CT0158400340
CT0158400341
CT0158400342
CT0158400343
CT0158400344
CT0158400345
CT0158400346
CT0158400347
CT0158400348
CT0158400349
CT0158400350
CT0158400351
CT0158400352
CT0158400353
CT0158400354
CT0158400355
CT0158400356
CT0158400357
CT0158400358
CT0158400359
CT0158400360
CT0158400362
CT0158500063
CT0158500081
CT0158500162
CT0158500234
CT0158500680
CT0158500681
CT0158500682
CT0158500683
CT0158500684
CT0158500843
CT0158500878
CT0158600093
CT0158700168
CT0158700206
CT0158700459

Freehold No.
CT0158700475
CT0158700732
CT0158700857
CT0158700858
CT0158800075
CT0158800150
CT0158800194
CT0158800679
CT0158900100
CT0158900764
CT0158900765
CT0158900766
CT0158900767
CT0158900768
CT0158900773
CT0158900788
CT0158900936
CT0159000585
CT0159000788
CT0159000947
CT0159100430
CT0159100702
CT0159100891
CT0159100901
CT0159101000
CT0159200065
CT0159200208
CT0159300270
CT0159300552
CT0159300560
CT0159300608
CT0159300661
CT0159400079
CT0159400106
CT0159400107
CT0159400954
CT0159400955
CT0159400999
CT0159600026
CT0159600060
CT0159600089
CT0159600300
CT0159600538
CT0159600739
CT0159700036
CT0159700076

Freehold No.
CT0159700510
CT0159700511
CT0159700512
CT0159800740
CT0159800948
CT0159900643
CT0159900734
CT0159900735
CT0159900928
CT0159900929
CT0159900930
CT0159900988
CT0160000088
CT0160000220
CT0160000361
CT0160000373
CT0160000374
CT0160000375
CT0160000376
CT0160000378
CT0160000379
CT0160000396
CT0160000626
CT0160100097
CT0160100846
CT0160100847
CT0160100848
CT0160100849
CT0160100850
CT0160100851
CT0160100852
CT0160100853
CT0160100854
CT0160100857
CT0160100858
CT0160100859
CT0160100860
CT0160100862
CT0160100863
CT0160100864
CT0160100865
CT0160100866
CT0160100867
CT0160100868
CT0160100869
CT0160100871

Freehold No.
CT0160100872
CT0160100874
CT0160100875
CT0160100876
CT0160100877
CT0160100878
CT0160100879
CT0160100880
CT0160100881
CT0160100882
CT0160100883
CT0160100884
CT0160100886
CT0160100887
CT0160100888
CT0160100890
CT0160100891
CT0160100892
CT0160100893
CT0160100894
CT0160100895
CT0160100897
CT0160100898
CT0160100899
CT0160100900
CT0160100973
CT0160100976
CT0160100977
CT0160200068
CT0160200264
CT0160200301
CT0160200302
CT0160200303
CT0160200304
CT0160200305
CT0160200307
CT0160200308
CT0160200310
CT0160200311
CT0160200312
CT0160200314
CT0160200316
CT0160200317
CT0160200318
CT0160200319
CT0160200320

Freehold No.
CT0160200321
CT0160200322
CT0160200323
CT0160200324
CT0160200325
CT0160200326
CT0160200327
CT0160200328
CT0160200329
CT0160200331
CT0160200332
CT0160200333
CT0160200334
CT0160200335
CT0160200336
CT0160200337
CT0160200339
CT0160200340
CT0160200341
CT0160200342
CT0160200344
CT0160200345
CT0160200346
CT0160200347
CT0160200348
CT0160200349
CT0160200350
CT0160200351
CT0160200352
CT0160200354
CT0160200356
CT0160200357
CT0160200358
CT0160200359
CT0160200361
CT0160200362
CT0160200363
CT0160200364
CT0160200365
CT0160200367
CT0160200368
CT0160200369
CT0160200370
CT0160200373
CT0160200374
CT0160200376

Freehold No.
CT0160200377
CT0160200378
CT0160200379
CT0160200382
CT0160200383
CT0160200385
CT0160200386
CT0160200387
CT0160200388
CT0160200621
CT0160200828
CT0160200923
CT0160400016
CT0160400053
CT0160400055
CT0160400056
CT0160400057
CT0160400241
CT0160400242
CT0160400343
CT0160400375
CT0160400604
CT0160400605
CT0160400606
CT0160400610
CT0160400611
CT0160400612
CT0160400613
CT0160400616
CT0160400617
CT0160400618
CT0160400619
CT0160500114
CT0160500115
CT0160500203
CT0160500381
CT0160500427
CT0160500478
CT0160500479
CT0160500483
CT0160500485
CT0160500487
CT0160500703
CT0160500773
CT0160500775
CT0160500776

Freehold No.
CT0160600691
CT0160700674
CT0160800322
CT0160900169
CT0160900568
CT0160900772
CT0161000572
CT0161000997
CT0161000998
CT0161100066
CT0161100170
CT0161100305
CT0161100306
CT0161100307
CT0161100308
CT0161100309
CT0161100310
CT0161100311
CT0161100312
CT0161100313
CT0161100314
CT0161100315
CT0161100316
CT0161100317
CT0161100318
CT0161100319
CT0161100320
CT0161100321
CT0161100324
CT0161100326
CT0161100327
CT0161100446
CT0161200853
CT0161300048
CT0161300204
CT0161300602
CT0161400561
CT0161500588
CT0161500784
CT0161500785
CT0161600087
CT0161600088
CT0161600942
CT0161700083
CT0161700239
CT0161700601

Freehold No.
CT0161700895
CT0161800205
CT0161800693
CT0161800695
CT0161900135
CT0161900201
CT0161900202
CT0161900866
CT0162000191
CT0162000692
CT0162200358
CT0162200379
CT0162200380
CT0162200629
CT0162200894
CT0162400351
CT0162400352
CT0162400353
CT0162400354
CT0162400355
CT0162400356
CT0162400357
CT0162400359
CT0162400360
CT0162400361
CT0162400362
CT0162400363
CT0162400364
CT0162400365
CT0162400366
CT0162400367
CT0162400368
CT0162400369
CT0162400370
CT0162400371
CT0162400372
CT0162400373
CT0162400374
CT0162400375
CT0162400376
CT0162400377
CT0162400378
CT0162400379
CT0162400380
CT0162400381
CT0162400382

Freehold No.
CT0162400383
CT0162400384
CT0162400385
CT0162400386
CT0162400387
CT0162400390
CT0162400391
CT0162400393
CT0162400394
CT0162400395
CT0162400397
CT0162400400
CT0162400401
CT0162400402
CT0162400403
CT0162400404
CT0162400405
CT0162400406
CT0162400409
CT0162400620
CT0162400643
CT0162400645
CT0162400646
CT0162400648
CT0162400649
CT0162400650
CT0162400652
CT0162400653
CT0162400654
CT0162400669
CT0162500207
CT0162500311
CT0162500312
CT0162500313
CT0162500314
CT0162600635
CT0162600953
CT0162700403
CT0162700596
CT0162700997
CT0162800441
CT0162800442
CT0162800443
CT0162800444
CT0162800447
CT0162800448

Freehold No.
CT0162800450
CT0162800451
CT0162800452
CT0162800932
CT0162800933
CT0162900079
CT0162900081
CT0162900082
CT0162900083
CT0162900100
CT0162900489
CT0162900490
CT0162900569
CT0162900570
CT0162900628
CT0163000012
CT0163000104
CT0163000105
CT0163000106
CT0163000107
CT0163000108
CT0163000109
CT0163000110
CT0163000111
CT0163000112
CT0163000113
CT0163000114
CT0163000115
CT0163000116
CT0163000117
CT0163000118
CT0163000120
CT0163000121
CT0163000122
CT0163000123
CT0163000124
CT0163000125
CT0163000126
CT0163000127
CT0163000128
CT0163000129
CT0163000130
CT0163000131
CT0163000132
CT0163000133
CT0163000134

Freehold No.
CT0163000135
CT0163000136
CT0163000137
CT0163000138
CT0163000139
CT0163000140
CT0163000142
CT0163000143
CT0163000144
CT0163000145
CT0163000146
CT0163000147
CT0163000148
CT0163000149
CT0163000152
CT0163000153
CT0163000156
CT0163000157
CT0163000158
CT0163000159
CT0163000160
CT0163000161
CT0163000162
CT0163000163
CT0163000164
CT0163000168
CT0163000169
CT0163000170
CT0163000171
CT0163000172
CT0163000173
CT0163000174
CT0163000299
CT0163100077
CT0163100078
CT0163100822
CT0163200584
CT0163200817
CT0163300228
CT0163300492
CT0163300493
CT0163300712
CT0163300800
CT0163400217
CT0163400238
CT0163400279

Freehold No.
CT0163400305
CT0163500592
CT0163600036
CT0163600108
CT0163600109
CT0163600138
CT0163600139
CT0163600140
CT0163600144
CT0163600258
CT0163600442
CT0163600747
CT0163600826
CT0163600908
CT0163600966
CT0163700221
CT0163700258
CT0163700702
CT0163700703
CT0163700704
CT0163700705
CT0163700706
CT0163700707
CT0163700708
CT0163700709
CT0163700710
CT0163700713
CT0163700714
CT0163700715
CT0163700716
CT0163700717
CT0163700718
CT0163700719
CT0163700720
CT0163700721
CT0163700722
CT0163800317
CT0163800683
CT0163800684
CT0163800742
CT0163800743
CT0163800744
CT0163800745
CT0163800948
CT0163800949
CT0163800998

Freehold No.
CT0163900297
CT0163900298
CT0163900904
CT0163900905
CT0164100051
CT0164100187
CT0164100250
CT0164100280
CT0164100492
CT0164100903
CT0164200192
CT0164200197
CT0164200213
CT0164200554
CT0164200810
CT0164200847
CT0164200967
CT0164200968
CT0164300847
CT0164300951
CT0164400325
CT0164400663
CT0164400665
CT0164400667
CT0164400668
CT0164400670
CT0164400810
CT0164400824
CT0164400989
CT0164500194
CT0164500382
CT0164500383
CT0164500384
CT0164500385
CT0164600017
CT0164600320
CT0164600865
CT0164600866
CT0164600982
CT0164700943
CT0164700962
CT0164800167
CT0164800902
CT0164800910
CT0164800956
CT0164800964

Freehold No.
CT0164900392
CT0164900393
CT0164900396
CT0165000620
CT0165000621
CT0165000836
CT0165100030
CT0165100086
CT0165100454
CT0165100788
CT0165300278
CT0165300279
CT0165300731
CT0165300732
CT0165400223
CT0165500511
CT0165500637
CT0165600069
CT0165600662
CT0165600677
CT0165600854
CT0165700145
CT0165700146
CT0165700147
CT0165700148
CT0165700150
CT0165700151
CT0165700152
CT0165700153
CT0165700154
CT0165700155
CT0165700156
CT0165700157
CT0165700158
CT0165700159
CT0165700160
CT0165700161
CT0165700162
CT0165700163
CT0165700164
CT0165700165
CT0165700166
CT0165700167
CT0165800065
CT0165800219
CT0165800255

Freehold No.
CT0165800256
CT0165800257
CT0165800258
CT0165800606
CT0165800607
CT0165800736
CT0165900200
CT0165900339
CT0165900710
CT0165900761
CT0166000044
CT0166000219
CT0166000221
CT0166000222
CT0166000223
CT0166000349
CT0166000967
CT0166100281
CT0166100282
CT0166100504
CT0166100810
CT0166100811
CT0166100812
CT0166100813
CT0166100814
CT0166200019
CT0166200256
CT0166200769
CT0166200832
CT0166200833
CT0166200834
CT0166200835
CT0166200836
CT0166200837
CT0166200838
CT0166200839
CT0166200840
CT0166200842
CT0166200853
CT0166300175
CT0166300343
CT0166300822
CT0166300863
CT0166300962
CT0166400312
CT0166400688

Freehold No.
CT0166500180
CT0166500357
CT0166500358
CT0166500744
CT0166500788
CT0166500792
CT0166700122
CT0166700226
CT0166700343
CT0166700353
CT0166700358
CT0166700385
CT0166700992
CT0166800100
CT0166800170
CT0166800357
CT0166800371
CT0166800527
CT0166800791
CT0166800950
CT0166900094
CT0166900095
CT0166900262
CT0167000033
CT0167000190
CT0167000417
CT0167000517
CT0167000934
CT0167100001
CT0167100053
CT0167100203
CT0167100275
CT0167100480
CT0167100776
CT0167100995
CT0167200060
CT0167200235
CT0167200363
CT0167200677
CT0167200904
CT0167200954
CT0167300038
CT0167300739
CT0167400078
CT0167400182
CT0167400295

Freehold No.
CT0167500009
CT0167500039
CT0167500040
CT0167500041
CT0167500042
CT0167500043
CT0167500044
CT0167500053
CT0167600286
CT0167600287
CT0167600288
CT0167600290
CT0167600439
CT0167600443
CT0167600514
CT0167600515
CT0167600516
CT0167600517
CT0167600518
CT0167600519
CT0167600546
CT0167600629
CT0167700468
CT0167800387
CT0167800423
CT0167800424
CT0167800515
CT0167800521
CT0167800992
CT0167900100
CT0167900199
CT0167900776
CT0167900777
CT0168000315
CT0168000883
CT0168100335
CT0168100377
CT0168100378
CT0168200038
CT0168200057
CT0168200202
CT0168200203
CT0168200204
CT0168200297
CT0168200386
CT0168200934

Freehold No.
CT0168200962
CT0168200963
CT0168300044
CT0168300247
CT0168300473
CT0168300736
CT0168300780
CT0168300786
CT0168400301
CT0168400543
CT0168400551
CT0168400970
CT0168400971
CT0168500397
CT0168500576
CT0168501000
CT0168600271
CT0168600850
CT0168700346
CT0168700651
CT0168800082
CT0168800294
CT0168800376
CT0168800418
CT0168800419
CT0168800428
CT0168800430
CT0168800431
CT0168800432
CT0168800433
CT0168800460
CT0168900181
CT0168900182
CT0168900183
CT0168900184
CT0168900439
CT0168900875
CT0169000008
CT0169000105
CT0169000106
CT0169000165
CT0169000601
CT0169000741
CT0169200199
CT0169200397
CT0169200643

Freehold No.
CT0169200836
CT0169200962
CT0169300610
CT0169300611
CT0169300612
CT0169300613
CT0169300614
CT0169300615
CT0169300616
CT0169300790
CT0169300791
CT0169300792
CT0169400691
CT0169400692
CT0169400924
CT0169400936
CT0169400971
CT0169500238
CT0169600295
CT0169700246
CT0169700263
CT0169700980
CT0169800685
CT0169800867
CT0169800958
CT0169800959
CT0169800960
CT0170000139
CT0170000439
CT0170000572
CT0170000767
CT0170100081
CT0170100082
CT0170100083
CT0170100084
CT0170100085
CT0170100086
CT0170100087
CT0170100088
CT0170100089
CT0170100128
CT0170100771
CT0170100772
CT0170100983
CT0170200079
CT0170200100

Freehold No.
CT0170200297
CT0170200393
CT0170200394
CT0170200979
CT0170500504
CT0170500607
CT0170600004
CT0170600005
CT0170600006
CT0170600007
CT0170600008
CT0170600009
CT0170600010
CT0170600011
CT0170600012
CT0170600013
CT0170600014
CT0170600015
CT0170600016
CT0170600017
CT0170600018
CT0170600019
CT0170600020
CT0170600021
CT0170600022
CT0170600024
CT0170600025
CT0170600026
CT0170600027
CT0170600029
CT0170600030
CT0170600031
CT0170600032
CT0170600033
CT0170600034
CT0170600035
CT0170600036
CT0170600038
CT0170600040
CT0170600115
CT0170600247
CT0170600721
CT0170600989
CT0170700033
CT0170700034
CT0170700036

Freehold No.
CT0170700191
CT0170700740
CT0170800602
CT0170800603
CT0170800604
CT0170800605
CT0170800606
CT0170800607
CT0170800608
CT0170800609
CT0170800610
CT0170800611
CT0170800612
CT0170800613
CT0170800614
CT0170800615
CT0170800616
CT0170800617
CT0170800618
CT0170800619
CT0170800620
CT0170800621
CT0170800622
CT0170800623
CT0170800624
CT0170800625
CT0170800626
CT0170800627
CT0170800628
CT0170800629
CT0170800630
CT0170800631
CT0170800632
CT0171000333
CT0171000334
CT0171000392
CT0171200794
CT0171200795
CT0171200796
CT0171200797
CT0171300382
CT0171300383
CT0171300555
CT0171300556
CT0171400529
CT0171600510

Freehold No.
CT0171600586
CT0171600587
CT0171600589
CT0171600590
CT0171600597
CT0171700254
CT0171700255
CT0171700256
CT0171700257
CT0171700258
CT0171700319
CT0171700821
CT0171700822
CT0171700827
CT0171700985
CT0171800282
CT0171800566
CT0171800604
CT0171900258
CT0171900501
CT0172000675
CT0172000766
CT0172000767
CT0172000854
CT0172100066
CT0172100249
CT0172100696
CT0172300072
CT0172300467
CT0172300894
CT0172300895
CT0172300896
CT0172400428
CT0172400501
CT0172400502
CT0172400504
CT0172400717
CT0172400726
CT0172400727
CT0172400728
CT0172500381
CT0172500934
CT0172600013
CT0172600040
CT0172600041
CT0172600178

Freehold No.
CT0172600253
CT0172600254
CT0172600505
CT0172600584
CT0172600585
CT0172600684
CT0172600721
CT0172700182
CT0172700632
CT0172700904
CT0172800385
CT0172800700
CT0172800834
CT0172900163
CT0172900164
CT0172900288
CT0172900307
CT0172900494
CT0172900622
CT0173000456
CT0173000820
CT0173000975
CT0173100534
CT0173100631
CT0173100650
CT0173100651
CT0173100652
CT0173100653
CT0173100654
CT0173100816
CT0173100817
CT0173100818
CT0173100819
CT0173200003
CT0173200453
CT0173200570
CT0173200585
CT0173200586
CT0173200674
CT0173200675
CT0173200761
CT0173200834
CT0173200911
CT0173200924
CT0173200944
CT0173200945

Freehold No.
CT0173200968
CT0173300055
CT0173300361
CT0173300448
CT0173300509
CT0173300746
CT0173300749
CT0173400686
CT0173500004
CT0173500497
CT0173500587
CT0173500610
CT0173500768
CT0173500940
CT0173500942
CT0173500943
CT0173500944
CT0173500945
CT0173500946
CT0173500947
CT0173500948
CT0173500949
CT0173500950
CT0173600313
CT0173600316
CT0173600730
CT0173600731
CT0173600779
CT0173600850
CT0173600897
CT0173700304
CT0173700922
CT0173700923
CT0173800170
CT0173800171
CT0173800172
CT0173800308
CT0173800545
CT0173800760
CT0173800761
CT0173900001
CT0173900002
CT0173900110
CT0174000016
CT0174000142
CT0174000335

Freehold No.
CT0174000808
CT0174100289
CT0174100346
CT0174100520
CT0174100699
CT0174200361
CT0174200744
CT0174200745
CT0174200746
CT0174200747
CT0174200748
CT0174200749
CT0174200750
CT0174200751
CT0174200752
CT0174200753
CT0174201000
CT0174300076
CT0174300095
CT0174300314
CT0174300918
CT0174400260
CT0174500002
CT0174600678
CT0174600725
CT0174600891
CT0174700777
CT0174700944
CT0174800340
CT0174800384
CT0174800385
CT0174800541
CT0174800572
CT0174800828
CT0174800883
CT0174900013
CT0174900166
CT0174900263
CT0174900500
CT0174900668
CT0174900681
CT0174900942
CT0175000480
CT0175000572
CT0175000681
CT0175000682

Freehold No.
CT0175000685
CT0175000698
CT0175000721
CT0175001000
CT0175200405
CT0175200982
CT0175300177
CT0175300199
CT0175300406
CT0175400360
CT0175400726
CT0175500047
CT0175500105
CT0175500324
CT0175500890
CT0175500977
CT0175600172
CT0175600241
CT0175600980
CT0175600985
CT0175600986
CT0175600997
CT0175700070
CT0175700100
CT0175700311
CT0175700798
CT0175800257
CT0175800319
CT0175800814
CT0175800968
CT0175900008
CT0175900011
CT0175900245
CT0175900633
CT0175900634
CT0176000190
CT0176000634
CT0176100009
CT0176100035
CT0176100122
CT0176100556
CT0176100568
CT0176100607
CT0176100880
CT0176100881
CT0176100882

Freehold No.
CT0176100883
CT0176100884
CT0176100885
CT0176100887
CT0176200132
CT0176300936
CT0176400548
CT0176400900
CT0176400934
CT0176400935
CT0176400936
CT0176400969
CT0176500561
CT0176500572
CT0176500573
CT0176500580
CT0176500584
CT0176500585
CT0176500586
CT0176500643
CT0176600113
CT0176600114
CT0176700100
CT0176700995
CT0176800348
CT0176800352
CT0176800353
CT0176800354
CT0176900144
CT0176900683
CT0176900707
CT0176900984
CT0177000279
CT0177000630
CT0177000786
CT0177100456
CT0177100524
CT0177100525
CT0177100659
CT0177200140
CT0177200166
CT0177200348
CT0177200392
CT0177200577
CT0177200578
CT0177200625

Freehold No.
CT0177200652
CT0177300135
CT0177300766
CT0177300767
CT0177500875
CT0177500911
CT0177500928
CT0177500946
CT0177500986
CT0177600028
CT0177600039
CT0177600389
CT0177600602
CT0177700282
CT0177700945
CT0177700946
CT0177800393
CT0177800901
CT0177800902
CT0177800903
CT0177800904
CT0177900085
CT0177900744
CT0177900749
CT0178000761
CT0178000765
CT0178000862
CT0178000905
CT0178100477
CT0178100578
CT0178100797
CT0178200077
CT0178200078
CT0178200293
CT0178200294
CT0178200531
CT0178200532
CT0178200653
CT0178200672
CT0178200775
CT0178200789
CT0178400760
CT0178400761
CT0178400762
CT0178400763
CT0178400888

Freehold No.
CT0178400966
CT0178500683
CT0178500705
CT0178600120
CT0178600190
CT0178600192
CT0178600432
CT0178600493
CT0178600494
CT0178600537
CT0178600538
CT0178600690
CT0178700392
CT0178700480
CT0178700482
CT0178700494
CT0178700658
CT0178800205
CT0178800206
CT0178800270
CT0178800674
CT0178900278
CT0178900470
CT0178900496
CT0178900542
CT0178900550
CT0179000091
CT0179000092
CT0179000539
CT0179100532
CT0179100727
CT0179100779
CT0179200021
CT0179200022
CT0179200080
CT0179200081
CT0179200390
CT0179200391
CT0179200392
CT0179200502
CT0179200503
CT0179200504
CT0179200505
CT0179200506
CT0179200575
CT0179300006

Freehold No.
CT0179300009
CT0179300061
CT0179300519
CT0179400247
CT0179400301
CT0179400500
CT0179400605
CT0179400944
CT0179400945
CT0179400946
CT0179400947
CT0179400948
CT0179500023
CT0179500047
CT0179500468
CT0179500608
CT0179600082
CT0179600094
CT0179600626
CT0179600643
CT0179700298
CT0179700671
CT0179800654
CT0179800655
CT0179800686
CT0179800888
CT0179800889
CT0179900005
CT0179900006
CT0179900007
CT0179900235
CT0179900236
CT0179900989
CT0179900995
CT0180000318
CT0180000397
CT0180000824
CT0180100684
CT0180200027
CT0180200028
CT0180200029
CT0180200030
CT0180200032
CT0180200033
CT0180200034
CT0180200770

Freehold No.
CT0180300656
CT0180300972
CT0180300973
CT0180400082
CT0180400214
CT0180500532
CT0180500778
CT0180600645
CT0180600646
CT0180600647
CT0180600652
CT0180600762
CT0180600763
CT0180700146
CT0180700327
CT0180700328
CT0180700329
CT0180700921
CT0180700922
CT0180900072
CT0180900352
CT0180900891
CT0181000128
CT0181000160
CT0181100119
CT0181100140
CT0181300436
CT0181400909
CT0181500626
CT0181600689
CT0181600708
CT0181600709
CT0181600710
CT0181600919
CT0181600920
CT0181700401
CT0181700757
CT0181700802
CT0181700803
CT0181700926
CT0181800176
CT0181800198
CT0181800213
CT0181900233
CT0181900434
CT0181900441

Freehold No.
CT0181900571
CT0182000074
CT0182100118
CT0182100371
CT0182100466
CT0182200577
CT0182200890
CT0182200900
CT0182300742
CT0182300743
CT0182300764
CT0182500004
CT0182500396
CT0182600172
CT0182600269
CT0182600270
CT0182600779
CT0182600982
CT0182700397
CT0182700924
CT0182700937
CT0182800741
CT0182900027
CT0182900751
CT0183000377
CT0183000403
CT0183000814
CT0183000932
CT0183000973
CT0183100119
CT0183100130
CT0183100131
CT0183100253
CT0183100371
CT0183300141
CT0183300370
CT0183300422
CT0183400007
CT0183400108
CT0183400110
CT0183400111
CT0183400504
CT0183400505
CT0183400506
CT0183400507
CT0183400759

Freehold No.
CT0183400782
CT0183500511
CT0183600573
CT0183600709
CT0183600718
CT0183600727
CT0183600784
CT0183600900
CT0183600985
CT0183600986
CT0183700153
CT0183700322
CT0183700539
CT0183700904
CT0183700913
CT0183700915
CT0183700999
CT0183800642
CT0183900749
CT0184000478
CT0184100056
CT0184100240
CT0184100364
CT0184100370
CT0184100868
CT0184300013
CT0184300014
CT0184300192
CT0184300193
CT0184300309
CT0184300311
CT0184300378
CT0184300944
CT0184400630
CT0184400793
CT0184400794
CT0184400917
CT0184400934
CT0184500647
CT0184500757
CT0184600140
CT0184800110
CT0184800111
CT0184800113
CT0184800599
CT0184900045

Freehold No.
CT0184900192
CT0184900320
CT0184900683
CT0184900684
CT0185000151
CT0185000172
CT0185000752
CT0185100551
CT0185300086
CT0185400090
CT0185400586
CT0185400654
CT0185600026
CT0185700167
CT0185700171
CT0185700953
CT0185700955
CT0185800924
CT0185900294
CT0185900467
CT0185900586
CT0185900660
CT0185900899
CT0185900900
CT0186100588
CT0186100601
CT0186100603
CT0186100952
CT0186300070
CT0186300483
CT0186300484
CT0186300485
CT0186300487
CT0186300662
CT0186300687
CT0186300691
CT0186400248
CT0186500233
CT0186500276
CT0186500498
CT0186500514
CT0186500515
CT0186500516
CT0186600305
CT0186800039
CT0186800459

Freehold No.
CT0186800481
CT0186800482
CT0186800696
CT0186900457
CT0186900458
CT0186900613
CT0186900652
CT0186900700
CT0186900727
CT0186900822
CT0187100149
CT0187100334
CT0187100335
CT0187100401
CT0187100402
CT0187100466
CT0187100467
CT0187100780
CT0187200284
CT0187200285
CT0187200286
CT0187200287
CT0187200350
CT0187300114
CT0187300325
CT0187300326
CT0187300572
CT0187300653
CT0187300823
CT0187300824
CT0187600128
CT0187600823
CT0187600989
CT0187600990
CT0187600991
CT0187600992
CT0187600993
CT0187600994
CT0187600995
CT0187600996
CT0187600997
CT0187600998
CT0187700189
CT0187700190
CT0187700529
CT0187700974

Freehold No.
CT0187700987
CT0187800103
CT0187800506
CT0187800507
CT0187800839
CT0187800886
CT0188000315
CT0188000450
CT0188000530
CT0188000648
CT0188000667
CT0188100013
CT0188100305
CT0188100606
CT0188200208
CT0188400128
CT0188400129
CT0188400307
CT0188400312
CT0188400969
CT0188600084
CT0188700232
CT0188700233
CT0188700432
CT0188700433
CT0188700434
CT0188800778
CT0188800930
CT0188800958
CT0188900467
CT0188900468
CT0188900469
CT0188900470
CT0188900471
CT0188900472
CT0188900473
CT0188900474
CT0188900476
CT0189000025
CT0189000035
CT0189000218
CT0189000250
CT0189000251
CT0189000346
CT0189000347
CT0189000539

Freehold No.
CT0189000540
CT0189100047
CT0189100899
CT0189100942
CT0189100986
CT0189400021
CT0189400083
CT0189400100
CT0189400305
CT0189400306
CT0189400355
CT0189400788
CT0189500059
CT0189500118
CT0189500201
CT0189500610
CT0189500759
CT0189600026
CT0189600435
CT0189600467
CT0189600494
CT0189600733
CT0189600785
CT0189700049
CT0189700414
CT0189700465
CT0189700494
CT0189700515
CT0189700906
CT0189700963
CT0189800077
CT0189800663
CT0189800698
CT0189800814
CT0190000022
CT0190000051
CT0190000052
CT0190000113
CT0190200047
CT0190200098
CT0190200141
CT0190200161
CT0190200206
CT0190200211
CT0190300090
CT0190300116

Freehold No.
CT0190300151
CT0190300840
CT0190400420
CT0190400421
CT0190400974
CT0190500051
CT0190500598
CT0190600096
CT0190600097
CT0190700292
CT0190700743
CT0190800066
CT0190800075
CT0190800340
CT0190800595
CT0190800596
CT0190800754
CT0190900021
CT0190900022
CT0190900043
CT0190900155
CT0191000179
CT0191000180
CT0191000181
CT0191000182
CT0191000764
CT0191000765
CT0191000806
CT0191200061
CT0191200646
CT0191200663
CT0191200684
CT0191200685
CT0191200697
CT0191300049
CT0191300050
CT0191300850
CT0191300886
CT0191400170
CT0191500898
CT0191500952
CT0191700064
CT0191700065
CT0191700238
CT0191700247
CT0191700614

Freehold No.
CT0191700615
CT0191700616
CT0191700617
CT0191700618
CT0191700619
CT0191700620
CT0191800501
CT0191800562
CT0191800888
CT0191900031
CT0191900032
CT0191900599
CT0192000218
CT0192000219
CT0192000334
CT0192000335
CT0192000771
CT0192000772
CT0192100227
CT0192100286
CT0192100550
CT0192200208
CT0192200209
CT0192200216
CT0192200330
CT0192200331
CT0192200334
CT0192200335
CT0192200336
CT0192200337
CT0192200338
CT0192200339
CT0192200340
CT0192200341
CT0192200342
CT0192200343
CT0192200344
CT0192200345
CT0192200346
CT0192200347
CT0192200348
CT0192200349
CT0192200350
CT0192200351
CT0192200352
CT0192200608

Freehold No.
CT0192200609
CT0192200645
CT0192200683
CT0192200877
CT0192200878
CT0192200989
CT0192300047
CT0192300451
CT0192300801
CT0192300802
CT0192300803
CT0192300804
CT0192300805
CT0192300806
CT0192300807
CT0192300808
CT0192300809
CT0192300810
CT0192300811
CT0192300812
CT0192300850
CT0192400126
CT0192400127
CT0192400128
CT0192400388
CT0192400640
CT0192400641
CT0192500033
CT0192500034
CT0192500035
CT0192500036
CT0192500037
CT0192500038
CT0192500039
CT0192500040
CT0192500372
CT0192500375
CT0192500453
CT0192600069
CT0192600070
CT0192600258
CT0192600303
CT0192600388
CT0192600396
CT0192600568
CT0192600569

Freehold No.
CT0192600688
CT0192600689
CT0192600856
CT0192700453
CT0192700485
CT0192700486
CT0192700511
CT0192700762
CT0192800123
CT0192800147
CT0192900066
CT0192900641
CT0192900812
CT0192900813
CT0193000021
CT0193000232
CT0193000361
CT0193000362
CT0193000466
CT0193000737
CT0193100232
CT0193100233
CT0193100234
CT0193100235
CT0193100236
CT0193100427
CT0193100435
CT0193100436
CT0193100439
CT0193200297
CT0193200335
CT0193200339
CT0193200818
CT0193200854
CT0193200855
CT0193300001
CT0193300002
CT0193300121
CT0193300147
CT0193300476
CT0193400142
CT0193400143
CT0193400254
CT0193400845
CT0193400901
CT0193400902

Freehold No.
CT0193400903
CT0193400904
CT0193400905
CT0193400906
CT0193400907
CT0193400908
CT0193400909
CT0193400910
CT0193400911
CT0193400912
CT0193500511
CT0193500635
CT0193500636
CT0193500637
CT0193600100
CT0193600328
CT0193600329
CT0193600336
CT0193600661
CT0193600662
CT0193700862
CT0193700863
CT0193700891
CT0193700987
CT0193800522
CT0193800677
CT0194000166
CT0194000574
CT0194000640
CT0194000641
CT0194100603
CT0194100936
CT0194100975
CT0194200989
CT0194300084
CT0194300164
CT0194300165
CT0194300169
CT0194300190
CT0194300191
CT0194400272
CT0194400870
CT0194500095
CT0194500281
CT0194500665
CT0194500911

Freehold No.
CT0194600087
CT0194600972
CT0194700166
CT0194700167
CT0194700168
CT0194700276
CT0194700277
CT0194700373
CT0194700374
CT0194700701
CT0194800131
CT0194800678
CT0194800693
CT0194800694
CT0194900086
CT0194900087
CT0194900617
CT0194900704
CT0194900735
CT0194900878
CT0195000423
CT0195000573
CT0195000578
CT0195000605
CT0195100461
CT0195100783
CT0195200033
CT0195200536
CT0195200710
CT0195200795
CT0195200909
CT0195200921
CT0195200941
CT0195200990
CT0195400100
CT0195500301
CT0195600197
CT0195600344
CT0195600361
CT0195600740
CT0195700099
CT0195700290
CT0195700458
CT0195700720
CT0195700721
CT0195800520

Freehold No.
CT0195800727
CT0195800728
CT0195900230
CT0195900465
CT0195900505
CT0195900932
CT0196000089
CT0196000645
CT0196100167
CT0196100168
CT0196100169
CT0196100170
CT0196100171
CT0196100172
CT0196100173
CT0196100411
CT0196100511
CT0196100512
CT0196100522
CT0196100807
CT0196100827
CT0196100839
CT0196100986
CT0196200005
CT0196200008
CT0196200027
CT0196200028
CT0196200030
CT0196300223
CT0196300689
CT0196300753
CT0196300754
CT0196300957
CT0196300958
CT0196300959
CT0196400357
CT0196400365
CT0196400369
CT0196400382
CT0196400392
CT0196400859
CT0196400923
CT0196500591
CT0196500703
CT0196500718
CT0196600020

Freehold No.
CT0196600028
CT0196600099
CT0196600998
CT0196700156
CT0196700695
CT0196700727
CT0196700734
CT0196700794
CT0196700795
CT0196700796
CT0196800421
CT0196800450
CT0196800454
CT0196800502
CT0196800503
CT0196800504
CT0196800505
CT0196800506
CT0196800507
CT0196800508
CT0196800509
CT0196800510
CT0196800511
CT0196800512
CT0196800513
CT0196800517
CT0196800518
CT0196800519
CT0196800520
CT0196800521
CT0196800522
CT0196800523
CT0196800524
CT0196800525
CT0196800526
CT0196800527
CT0196800528
CT0196800529
CT0196800530
CT0196800531
CT0196800533
CT0197100742
CT0197100745
CT0197100746
CT0197200668
CT0197200696

Freehold No.
CT0197200949
CT0197300868
CT0197500234
CT0197600694
CT0197600698
CT0197600800
CT0197700067
CT0197700683
CT0197700736
CT0197700796
CT0197800211
CT0197800212
CT0197800775
CT0197800920
CT0197900046
CT0197900047
CT0198000200
CT0198000870
CT0198100287
CT0198100820
CT0198200234
CT0198300244
CT0198300293
CT0198300495
CT0198300496
CT0198300497
CT0198400081
CT0198400259
CT0198400260
CT0198400975
CT0198600627
CT0198600654
CT0198600683
CT0198600837
CT0198600841
CT0198600842
CT0198600843
CT0198600957
CT0198600983
CT0198700053
CT0198700054
CT0198700564
CT0198700700
CT0198800589
CT0198800597
CT0198800751

Freehold No.
CT0198800784
CT0198800785
CT0198900700
CT0198900834
CT0198900850
CT0198900999
CT0198901000
CT0199000055
CT0199000056
CT0199000057
CT0199000058
CT0199000520
CT0199000521
CT0199000567
CT0199000628
CT0199000987
CT0199000993
CT0199100301
CT0199100302
CT0199100974
CT0199200312
CT0199300048
CT0199300049
CT0199300050
CT0199300051
CT0199300052
CT0199300053
CT0199300054
CT0199300067
CT0199300844
CT0199300864
CT0199400453
CT0199400454
CT0199400455
CT0199400456
CT0199400457
CT0199400809
CT0199400877
CT0199400930
CT0199401000
CT0199500447
CT0199500448
CT0199500449
CT0199500979
CT0199600056
CT0199600124

Freehold No.
CT0199600164
CT0199600165
CT0199600199
CT0199600500
CT0199600613
CT0199700375
CT0199700424
CT0199700507
CT0199800315
CT0199800316
CT0199800877
CT0199900010
CT0199900023
CT0199900724
CT0199900725
CT0200000139
CT0200000234
CT0200000339
CT0200000594
CT0200000958
CT0200000963
CT0200100253
CT0200100892
CT0200200879
CT0200200884
CT0200200885
CT0200300016
CT0200300023
CT0200300026
CT0200300579
CT0200400262
CT0200400263
CT0200400491
CT0200400497
CT0200400652
CT0200400990
CT0200400998
CT0200400999
CT0200500119
CT0200500165
CT0200600825
CT0200800070
CT0200800798
CT0200800799
CT0200800816
CT0200800817

Freehold No.
CT0200800870
CT0200900070
CT0200900414
CT0200900416
CT0200900418
CT0200900486
CT0200900487
CT0201000189
CT0201000759
CT0201000760
CT0201000761
CT0201000888
CT0201100238
CT0201100625
CT0201100810
CT0201200629
CT0201200630
CT0201200670
CT0201200671
CT0201200672
CT0201200673
CT0201200674
CT0201200675
CT0201200676
CT0201200719
CT0201300578
CT0201300805
CT0201300858
CT0201300980
CT0201400651
CT0201400652
CT0201400838
CT0201400846
CT0201400847
CT0201400858
CT0201400906
CT0201400907
CT0201500402
CT0201500403
CT0201500462
CT0201500463
CT0201500464
CT0201500754
CT0201600401
CT0201600402
CT0201600403

Freehold No.
CT0201600404
CT0201600405
CT0201600406
CT0201600407
CT0201600408
CT0201600409
CT0201600410
CT0201600688
CT0201600834
CT0201600835
CT0201700555
CT0201700724
CT0201700725
CT0201700797
CT0201800378
CT0201800379
CT0201800768
CT0201800991
CT0201900157
CT0201900192
CT0201900193
CT0201900194
CT0201900195
CT0202000277
CT0202200057
CT0202200060
CT0202200905
CT0202200906
CT0202200907
CT0202300001
CT0202300002
CT0202300781
CT0202300782
CT0202300783
CT0202300784
CT0202300785
CT0202300786
CT0202300906
CT0202300907
CT0202300944
CT0202300945
CT0202300991
CT0202400037
CT0202400455
CT0202400810
CT0202400853

Freehold No.
CT0202400962
CT0202400991
CT0202700146
CT0202700147
CT0202700149
CT0202700150
CT0202700151
CT0202900379
CT0202900418
CT0202900900
CT0203000656
CT0203000690
CT0203100068
CT0203100200
CT0203100217
CT0203100801
CT0203100802
CT0203100808
CT0203200511
CT0203200592
CT0203200627
CT0203300030
CT0203400801
CT0203400802
CT0203400803
CT0203400804
CT0203400805
CT0203400806
CT0203400807
CT0203400808
CT0203400809
CT0203400810
CT0203400811
CT0203400812
CT0203400813
CT0203400814
CT0203400815
CT0203400816
CT0203400817
CT0203400818
CT0203400819
CT0203400820
CT0203400821
CT0203400822
CT0203400823
CT0203400824

Freehold No.
CT0203400825
CT0203400826
CT0203400828
CT0203400829
CT0203400830
CT0203400831
CT0203400832
CT0203400833
CT0203400834
CT0203400835
CT0203400836
CT0203400837
CT0203400838
CT0203400839
CT0203400840
CT0203400841
CT0203400842
CT0203400843
CT0203400844
CT0203400845
CT0203400846
CT0203500410
CT0203500411
CT0203500412
CT0203500413
CT0203500414
CT0203500453
CT0203500562
CT0203500563
CT0203500564
CT0203500565
CT0203500566
CT0203500567
CT0203700364
CT0203700387
CT0203700388
CT0203700418
CT0203700527
CT0203700588
CT0203700658
CT0203700704
CT0203700716
CT0203700747
CT0203700980
CT0203800370
CT0203800508

Freehold No.
CT0203800940
CT0203800941
CT0203800979
CT0203900414
CT0203900417
CT0203900418
CT0203900444
CT0203900445
CT0204000343
CT0204000386
CT0204000457
CT0204000458
CT0204000510
CT0204000511
CT0204000513
CT0204000691
CT0204200195
CT0204200401
CT0204200402
CT0204200543
CT0204400012
CT0204500788
CT0204500789
CT0204500790
CT0204500791
CT0204500792
CT0204500793
CT0204600344
CT0204600345
CT0204600361
CT0204600949
CT0204600976
CT0204700271
CT0204700272
CT0204700273
CT0204700274
CT0204700275
CT0204700276
CT0204700389
CT0204800417
CT0204800679
CT0204800680
CT0204800681
CT0204900053
CT0204900596
CT0205000145

Freehold No.
CT0205000865
CT0205100822
CT0205200326
CT0205200327
CT0205200501
CT0205200502
CT0205200503
CT0205200504
CT0205200505
CT0205200506
CT0205200507
CT0205200508
CT0205200509
CT0205200510
CT0205200511
CT0205200512
CT0205200513
CT0205200515
CT0205200516
CT0205200517
CT0205200518
CT0205200519
CT0205200520
CT0205200521
CT0205200620
CT0205200621
CT0205200634
CT0205200688
CT0205300503
CT0205300504
CT0205300505
CT0205300506
CT0205300507
CT0205300508
CT0205300709
CT0205400197
CT0205400222
CT0205400603
CT0205400604
CT0205400766
CT0205400837
CT0205400840
CT0205400841
CT0205400842
CT0205400843
CT0205400844

Freehold No.
CT0205400845
CT0205400846
CT0205400849
CT0205400850
CT0205400918
CT0205500485
CT0205500815
CT0205500852
CT0205500856
CT0205500857
CT0205500888
CT0205600642
CT0205600662
CT0205600663
CT0205600664
CT0205700004
CT0205700106
CT0205700163
CT0205700181
CT0205700199
CT0205800047
CT0205800065
CT0205800066
CT0205800101
CT0205800411
CT0205800434
CT0205800644
CT0205800645
CT0205800647
CT0205900269
CT0205900824
CT0206000724
CT0206000747
CT0206000785
CT0206000786
CT0206000964
CT0206000991
CT0206100151
CT0206100152
CT0206100153
CT0206100209
CT0206100250
CT0206100260
CT0206100297
CT0206100569
CT0206100889

Freehold No.
CT0206200386
CT0206200477
CT0206300461
CT0206300462
CT0206300463
CT0206300465
CT0206300466
CT0206300468
CT0206300469
CT0206300470
CT0206300471
CT0206300472
CT0206300473
CT0206300474
CT0206300476
CT0206300927
CT0206400298
CT0206400506
CT0206400736
CT0206400737
CT0206400738
CT0206400739
CT0206400740
CT0206400741
CT0206400743
CT0206400744
CT0206400745
CT0206400746
CT0206400747
CT0206400748
CT0206400749
CT0206400750
CT0206400751
CT0206400754
CT0206400755
CT0206400756
CT0206400757
CT0206400758
CT0206400759
CT0206400760
CT0206400761
CT0206400762
CT0206400763
CT0206400764
CT0206400765
CT0206400768

Freehold No.
CT0206400769
CT0206400770
CT0206400771
CT0206400772
CT0206400773
CT0206400774
CT0206400775
CT0206400776
CT0206400777
CT0206400778
CT0206400779
CT0206400780
CT0206400781
CT0206400782
CT0206400783
CT0206400784
CT0206500161
CT0206500988
CT0206500992
CT0206600080
CT0206600509
CT0206600561
CT0206600570
CT0206800327
CT0206800507
CT0206800512
CT0206800516
CT0206800909
CT0206800910
CT0206800984
CT0206900170
CT0206900443
CT0206900586
CT0206900587
CT0207000471
CT0207000473
CT0207000996
CT0207100129
CT0207100334
CT0207100335
CT0207100336
CT0207100337
CT0207100338
CT0207100339
CT0207100340
CT0207100341

Freehold No.
CT0207100342
CT0207100343
CT0207100344
CT0207100345
CT0207100346
CT0207100347
CT0207100348
CT0207100349
CT0207100350
CT0207100351
CT0207100352
CT0207100353
CT0207100354
CT0207100371
CT0207100372
CT0207200646
CT0207300132
CT0207300221
CT0207300222
CT0207300301
CT0207300435
CT0207300998
CT0207400365
CT0207400366
CT0207400485
CT0207400533
CT0207400534
CT0207400665
CT0207400711
CT0207500004
CT0207500245
CT0207500376
CT0207500377
CT0207500463
CT0207500464
CT0207500465
CT0207500628
CT0207600431
CT0207600487
CT0207600643
CT0207600700
CT0207600734
CT0207600820
CT0207600830
CT0207600849
CT0207600850

Freehold No.
CT0207700508
CT0207700509
CT0207700846
CT0207800078
CT0207800079
CT0207800080
CT0207800081
CT0207800082
CT0207800083
CT0207800084
CT0207800085
CT0207800086
CT0207800087
CT0207800321
CT0207800322
CT0207800323
CT0207800586
CT0207800884
CT0207900100
CT0207900598
CT0207900621
CT0207900752
CT0207900762
CT0207900763
CT0207900764
CT0207900765
CT0207900794
CT0208000016
CT0208000017
CT0208000063
CT0208000064
CT0208000140
CT0208100215
CT0208100224
CT0208100225
CT0208100226
CT0208100228
CT0208100229
CT0208100230
CT0208100231
CT0208100232
CT0208100233
CT0208100234
CT0208100239
CT0208100240
CT0208100241

Freehold No.
CT0208100242
CT0208100243
CT0208100282
CT0208100405
CT0208100457
CT0208100458
CT0208100546
CT0208100571
CT0208100572
CT0208100575
CT0208200077
CT0208200078
CT0208200079
CT0208200087
CT0208200088
CT0208200498
CT0208200499
CT0208500379
CT0208500444
CT0208500739
CT0208500783
CT0208500784
CT0208600571
CT0208600577
CT0208600591
CT0208600806
CT0208600818
CT0208600891
CT0208600892
CT0208600894
CT0208600895
CT0208600896
CT0208600927
CT0208600970
CT0208700399
CT0208700753
CT0208700862
CT0208800216
CT0208800268
CT0208800457
CT0208800665
CT0208800782
CT0208800851
CT0208900022
CT0208900023
CT0209000798

Freehold No.
CT0209100437
CT0209100559
CT0209100561
CT0209100650
CT0209100706
CT0209100717
CT0209100727
CT0209100781
CT0209200054
CT0209200440
CT0209200539
CT0209200549
CT0209200550
CT0209200724
CT0209300654
CT0209300655
CT0209300820
CT0209300821
CT0209300822
CT0209300823
CT0209400389
CT0209400662
CT0209400915
CT0209400917
CT0209500148
CT0209500149
CT0209500150
CT0209500499
CT0209500746
CT0209600130
CT0209600131
CT0209600201
CT0209600202
CT0209600859
CT0209700198
CT0209700199
CT0209700200
CT0209700386
CT0209700624
CT0209700930
CT0209800007
CT0209800019
CT0209800032
CT0209800033
CT0209800034
CT0209800069

Freehold No.
CT0209800070
CT0209800071
CT0209800154
CT0209800155
CT0209900196
CT0209900609
CT0209900639
CT0209900646
CT0209900885
CT0210000090
CT0210000091
CT0210000536
CT0210100052
CT0210100335
CT0210100639
CT0210200114
CT0210200168
CT0210300118
CT0210300127
CT0210300128
CT0210300149
CT0210300577
CT0210400256
CT0210400257
CT0210400269
CT0210400718
CT0210400719
CT0210400845
CT0210400878
CT0210500157
CT0210500309
CT0210600150
CT0210600400
CT0210600487
CT0210600979
CT0210700036
CT0210700037
CT0210700153
CT0210700258
CT0210700709
CT0210700714
CT0210700715
CT0210700716
CT0210700717
CT0210800079
CT0210800353

Freehold No.
CT0210800373
CT0210800374
CT0210800542
CT0210800543
CT0210900571
CT0210900587
CT0211000376
CT0211000481
CT0211000483
CT0211000849
CT0211000956
CT0211000962
CT0211100155
CT0211100197
CT0211100268
CT0211100294
CT0211100295
CT0211100296
CT0211100334
CT0211100606
CT0211100607
CT0211200592
CT0211200593
CT0211400159
CT0211400502
CT0211400643
CT0211400660
CT0211500074
CT0211500230
CT0211500824
CT0211600387
CT0211600398
CT0211600425
CT0211600426
CT0211600782
CT0211600783
CT0211600834
CT0211600835
CT0211600836
CT0211600837
CT0211600838
CT0211600839
CT0211600855
CT0211600856
CT0211600871
CT0211600999

Freehold No.
CT0211700778
CT0211700779
CT0211700804
CT0211700805
CT0211700977
CT0211700980
CT0211800100
CT0211800619
CT0211800721
CT0211900170
CT0211900241
CT0211900400
CT0212000110
CT0212000305
CT0212000343
CT0212000344
CT0212000708
CT0212000709
CT0212000710
CT0212000711
CT0212000866
CT0212000936
CT0212000937
CT0212000938
CT0212000939
CT0212100091
CT0212100292
CT0212200951
CT0212200969
CT0212200971
CT0212300310
CT0212300316
CT0212300339
CT0212300812
CT0212300813
CT0212400020
CT0212400044
CT0212400067
CT0212400613
CT0212400637
CT0212500023
CT0212500024
CT0212500025
CT0212500632
CT0212500885
CT0212700243

Freehold No.
CT0212700406
CT0212700407
CT0212700410
CT0212700411
CT0212700412
CT0212700413
CT0212700414
CT0212700415
CT0212700416
CT0212700482
CT0212700595
CT0212800439
CT0212800440
CT0212800447
CT0212800985
CT0212900480
CT0212900637
CT0212900829
CT0212900838
CT0213000113
CT0213000301
CT0213000337
CT0213000338
CT0213000621
CT0213100109
CT0213100184
CT0213100237
CT0213100481
CT0213200886
CT0213200887
CT0213200976
CT0213300103
CT0213300104
CT0213300107
CT0213300108
CT0213300109
CT0213300110
CT0213300111
CT0213300112
CT0213300113
CT0213300114
CT0213300115
CT0213300116
CT0213300117
CT0213300118
CT0213300119

Freehold No.
CT0213300120
CT0213300121
CT0213300122
CT0213300123
CT0213300198
CT0213300199
CT0213300200
CT0213300794
CT0213400036
CT0213400041
CT0213400042
CT0213400879
CT0213400880
CT0213700001
CT0213700002
CT0213700190
CT0213700191
CT0213700258
CT0213800805
CT0213800806
CT0213800807
CT0213800808
CT0213800809
CT0213800973
CT0214000073
CT0214000074
CT0214000368
CT0214000369
CT0214000515
CT0214100738
CT0214200408
CT0214200410
CT0214200411
CT0214200412
CT0214200413
CT0214200414
CT0214200415
CT0214200416
CT0214200417
CT0214200418
CT0214200560
CT0214200684
CT0214200798
CT0214300533
CT0214300534
CT0214700942

Freehold No.
CT0214700943
CT0215100118
CT0215100119
CT0215200627
CT0215300090
CT0215400850
CT0215500438
CT0215500541
CT0215500542
CT0215500860
CT0215600011
CT0215600015
CT0215600706
CT0215700184
CT0215700185
CT0215700442
CT0215700443
CT0215700444
CT0215700535
CT0215700536
CT0215800283
CT0215800445
CT0215800996
CT0215900002
CT0215900003
CT0215900004
CT0215900005
CT0215900006
CT0215900007
CT0215900008
CT0215900009
CT0215900010
CT0216000657
CT0216000658
CT0216100058
CT0216100127
CT0216100205
CT0216100282
CT0216200458
CT0216200904
CT0216200911
CT0216300699
CT0216400935
CT0216400957
CT0216600455
CT0216700410

Freehold No.
CT0216700411
CT0216700489
CT0216800383
CT0216800384
CT0216900227
CT0216900228
CT0216900801
CT0216900802
CT0216900803
CT0216900804
CT0216900805
CT0216900806
CT0216900807
CT0216900808
CT0216900809
CT0216900810
CT0216900811
CT0216900812
CT0216900813
CT0217000784
CT0217400059
CT0217400060
CT0217400061
CT0217400062
CT0217400063
CT0217400064
CT0217400065
CT0217400066
CT0217400067
CT0217400068
CT0217400069
CT0217400070
CT0217400071
CT0217400072
CT0217400073
CT0217400074
CT0217400077
CT0217400078
CT0217400079
CT0217400080
CT0217400081
CT0217400089
CT0217400510
CT0217400563
CT0217400598
CT0217400599

Freehold No.
CT0217400627
CT0217500063
CT0217500936
CT0217600018
CT0217600511
CT0217600512
CT0217600513
CT0217600514
CT0217600548
CT0217600760
CT0217600761
CT0217600762
CT0217600998
CT0217600999
CT0217700635
CT0217800076
CT0217800077
CT0217800162
CT0217800163
CT0217800164
CT0217800190
CT0217800639
CT0217800640
CT0217800995
CT0218200329
CT0218200378
CT0218200811
CT0218200843
CT0218200849
CT0218200850
CT0218200851
CT0218300773
CT0218300790
CT0218400081
CT0218400353
CT0218500352
CT0218500353
CT0218600114
CT0218600115
CT0218600143
CT0218600144
CT0218600145
CT0218600146
CT0218600147
CT0218600148
CT0218600149

Freehold No.
CT0218600150
CT0218600151
CT0218600152
CT0218600486
CT0218600487
CT0218600499
CT0218600860
CT0218700556
CT0218700557
CT0218800404
CT0218800672
CT0218800893
CT0218800894
CT0218900817
CT0219000988
CT0219100931
CT0219200534
CT0219200535
CT0219200681
CT0219200682
CT0219400399
CT0219400493
CT0219400494
CT0219500432
CT0219500843
CT0219500854
CT0219600419
CT0219600420
CT0219600432
CT0219600669
CT0219600670
CT0219700106
CT0219700108
CT0219700109
CT0219700110
CT0219700111
CT0219700112
CT0219700501
CT0219700505
CT0219700506
CT0219700509
CT0219800160
CT0219800165
CT0219800270
CT0219800724
CT0219800725

Freehold No.
CT0219900273
CT0220100489
CT0220100490
CT0220100491
CT0220100492
CT0220100493
CT0220100964
CT0220200036
CT0220200305
CT0220200756
CT0220300783
CT0220400003
CT0220400010
CT0220600590
CT0220700361
CT0220700362
CT0220700794
CT0220800503
CT0220900610
CT0220900611
CT0220900612
CT0220900637
CT0220900638
CT0220900639
CT0220900740
CT0220900790
CT0220900791
CT0220900925
CT0221000007
CT0221000008
CT0221000023
CT0221000099
CT0221000213
CT0221000710
CT0221000711
CT0221000720
CT0221000843
CT0221100841
CT0221100842
CT0221100843
CT0221100844
CT0221100845
CT0221100849
CT0221100855
CT0221100882
CT0221200469

Freehold No.
CT0221200815
CT0221200816
CT0221200928
CT0221200929
CT0221200944
CT0221300195
CT0221300196
CT0221300938
CT0221300939
CT0221300940
CT0221400103
CT0221600005
CT0221600006
CT0221700001
CT0221700002
CT0221700039
CT0221700077
CT0221700078
CT0221700136
CT0221700137
CT0221700138
CT0221700139
CT0221700265
CT0221700400
CT0221700499
CT0221700500
CT0221700581
CT0221700582
CT0221700583
CT0221700584
CT0221700585
CT0221700586
CT0221700587
CT0221700926
CT0221700933
CT0221700949
CT0221800350
CT0221800623
CT0221800655
CT0221900016
CT0221900351
CT0221900375
CT0221900376
CT0221900377
CT0222000140
CT0222000325

Freehold No.
CT0222000811
CT0222000812
CT0222000813
CT0222000814
CT0222000815
CT0222000816
CT0222100068
CT0222100301
CT0222100302
CT0222100303
CT0222100304
CT0222100305
CT0222100469
CT0222100470
CT0222100501
CT0222100502
CT0222100503
CT0222100504
CT0222100507
CT0222100508
CT0222100509
CT0222100510
CT0222100511
CT0222100512
CT0222100513
CT0222100514
CT0222100515
CT0222100516
CT0222100521
CT0222200618
CT0222300678
CT0222400724
CT0222400725
CT0222400912
CT0222400985
CT0222500042
CT0222500043
CT0222600964
CT0222600965
CT0222600966
CT0222600967
CT0222700720
CT0222700721
CT0222700722
CT0222700949
CT0222700950

Freehold No.
CT0222700978
CT0222800340
CT0222800341
CT0222800859
CT0222900168
CT0222900169
CT0222900170
CT0222900187
CT0222900326
CT0222900892
CT0222900989
CT0250000954
CT0250100039
CT0250100040
CT0250100041
CT0250100042
CT0250100043
CT0250100044
CT0250100045
CT0250100046
CT0250100047
CT0250100048
CT0250100049
CT0250200135
CT0250300605
CT0250300606
CT0250300715
CT0250300716
CT0250300969
CT0250300970
CT0250300973
CT0250300974
CT0250300976
CT0250300978
CT0250300979
CT0250300980
CT0250300981
CT0250300982
CT0250400599
CT0250400600
CT0251000801
CT0251000802
CT0251000803
CT0251000804
CT0251000805
CT0251000806

Freehold No.
CT0251000807
CT0251000808
CT0251000809
CT0251000810
CT0251000811
CT0251000813
CT0251000814
CT0251000815
CT0251000816
CT0251000817
CT0251000818
CT0251000819
CT0251000820
CT0251000821
CT0251000822
CT0251000823
CT0251000824
CT0251000825
CT0251000826
CT0251000827
CT0251000828
CT0251000829
CT0251000830
CT0251000831
CT0251000832
CT0251000833
CT0251000834
CT0251000835
CT0251000836
CT0251000837
CT0251100357
CT0251100358
CT0251100598
CT0251200656
CT0251200657
CT0251300320
CT0251600499
CT0251600500
CT0251600595
CT0251700783
CT0251700784
CT0252000707
CT0252000708
CT0252000792
CT0252000793
CT0252100194

Freehold No.
CT0252300863
CT0252300864
CT0252400874
CT0252400875
CT0252500609
CT0252600041
CT0252700075
CT0252700076
CT0252700077
CT0252700078
CT0252700079
CT0252700080
CT0252700503
CT0252700504
CT0252700801
CT0252700802
CT0252800600
CT0252900573
CT0252900574
CT0252900575
CT0252900576
CT0253200426
CT0253200427
CT0253200776
CT0253200777
CT0253300001
CT0253300002
CT0253300003
CT0253300004
CT0253300464
CT0253300465
CT0253300466
CT0253300467
CT0253300468
CT0253300469
CT0253300470
CT0253400179
CT0253400180
CT0253500001
CT0253500002
CT0253500918
CT0253500919
CT0253500920
CT0253500921
CT0253600510
CT0253600511

Freehold No.
CT0253600512
CT0253600513
CT0253600515
CT0253700653
CT0253700654
CT0253900795
CT0253900796
CT0254000818
CT0254000839
CT0254000998
CT0254000999
CT0254200807
CT0254200831
CT0254300912
CT0254300914
CT0254300969
CT0254300970
CT0254300971
CT0254400272
CT0254400273
CT0254400690
CT0254400691
CT0254400700
CT0254500316
CT0254700392
CT0254900369
CT0254900624
CT0254900698
CT0254900715
CT0254900788
CT0255100296
CT0255100297
CT0255100401
CT0255100402
CT0255600936
CT0255600937
CT0255600938
CT0255600939
CT0255700898
CT0255800099
CT0255800100
CT0256000705
CT0256000706
CT0256100505
CT0256400951
CT0256500186

Freehold No.
CT0256500187
CT0256500188
CT0256500189
CT0256500190
CT0256500191
CT0256500192
CT0256500193
CT0256500242
CT0256500243
CT0256500856
CT0256500934
CT0256500935
CT0256600653
CT0256600654
CT0256600884
CT0256600885
CT0256600886
CT0256600887
CT0256600892
CT0256600893
CT0256600894
CT0256600895
CT0256600968
CT0256600969
CT0256600972
CT0256600973
CT0256600974
CT0256600975
CT0256600976
CT0256600977
CT0256600978
CT0256700528
CT0256700859
CT0256700860
CT0256700899
CT0256700900
CT0256800044
CT0256800045
CT0256800094
CT0256800095
CT0256800183
CT0256800184
CT0256800208
CT0256800209
CT0256800210
CT0256800211

Freehold No.
CT0256800212
CT0256800213
CT0256800214
CT0256800215
CT0256800216
CT0256800217
CT0256800218
CT0256800219
CT0256800220
CT0256800221
CT0256800222
CT0256800223
CT0256800224
CT0256800225
CT0256800226
CT0256800227
CT0256800228
CT0256800229
CT0256800230
CT0256800231
CT0256800232
CT0256800233
CT0256800234
CT0256800235
CT0256800236
CT0256800237
CT0256800238
CT0256800239
CT0256800240
CT0256800242
CT0257300896
CT0257500829
CT0257500897
CT0257500899
CT0257600705
CT0257600706
CT0257900063
CT0257900064
CT0257900065
CT0257900066
CT0257900067
CT0257900068
CT0257900069
CT0257900070
CT0257900071
CT0257900072

Freehold No.
CT0257900073
CT0257900074
CT0257900075
CT0257900076
CT0257900077
CT0257900078
CT0257900079
CT0257900080
CT0257900384
CT0257900385
CT0257900386
CT0257900387
CT0257900492
CT0257900493
CT0257900695
CT0257900696
CT0258200864
CT0258200865
CT0258300088
CT0258300089
CT0258400401
CT0258400402
CT0258400403
CT0258400404
CT0258400405
CT0258400406
CT0258400407
CT0258400408
CT0258400409
CT0258400410
CT0258400411
CT0258500655
CT0258900494
CT0258900495
CT0259000096
CT0259000097
CT0259200636
CT0259500497
CT0259800659
CT0259800660
CT0259900313
CT0259900375
CT0259900376
CT0259900377
CT0259900378
CT0260000011

Freehold No.
CT0260000013
CT0260000701
CT0260000702
CT0260000703
CT0260000704
CT0260000705
CT0260000765
CT0260000766
CT0260100310
CT0260100457
CT0260200074
CT0260200075
CT0260200076
CT0260200077
CT0260200078
CT0260200079
CT0260200080
CT0260200081
CT0260200082
CT0260200083
CT0260200084
CT0260200085
CT0260200086
CT0260200087
CT0260200088
CT0260300617
CT0260400755
CT0260400756
CT0260400757
CT0260400758
CT0260600614
CT0260700087
CT0260700389
CT0260700438
CT0260800871
CT0260900534
CT0260900535
CT0260900536
CT0260900537
CT0260900538
CT0260900539
CT0260900540
CT0260900773
CT0260900774
CT0261100617
CT0261100640

Freehold No.
CT0261100670
CT0261600579
CT0261800591
CT0261800592
CT0261800865
CT0261800869
CT0261800870
CT0262100166
CT0262100167
CT0262100168
CT0262100169
CT0262100170
CT0262100171
CT0262100172
CT0262100173
CT0262100174
CT0262100175
CT0262100176
CT0262100177
CT0262100178
CT0262200973
CT0262200974
CT0262500364
CT0262500394
CT0262600584
CT0262600585
CT0262600586
CT0262600587
CT0262600588
CT0262600589
CT0262600590
CT0262600591
CT0262600592
CT0262600593
CT0262600594
CT0262600595
CT0262600596
CT0263000441
CT0263000442
CT0263100696
CT0263100727
CT0263100728
CT0263100729
CT0263100730
CT0263100731
CT0263100732

Freehold No.
CT0263100733
CT0263100734
CT0263100735
CT0263100736
CT0263100737
CT0263100738
CT0263100739
CT0263100740
CT0263100741
CT0263100742
CT0263100743
CT0263100744
CT0263100745
CT0263100746
CT0263100747
CT0263100748
CT0263100749
CT0263100750
CT0263100751
CT0263100752
CT0263100753
CT0263100754
CT0263100755
CT0263100756
CT0263100757
CT0263100758
CT0263100759
CT0263100760
CT0263100761
CT0263100762
CT0263100763
CT0263100764
CT0263100765
CT0263100766
CT0263100767
CT0263100768
CT0263100769
CT0263100770
CT0263100771
CT0263100772
CT0263100773
CT0263100774
CT0263100775
CT0263200099
CT0263200100
CT0263400816

Freehold No.
CT0263400817
CT0263400818
CT0263400819
CT0263400820
CT0263400821
CT0263400822
CT0263400823
CT0263400824
CT0263400825
CT0263400826
CT0263400827
CT0263400828
CT0263400829
CT0263400830
CT0263400831
CT0263400832
CT0263400833
CT0263400834
CT0263400835
CT0263400836
CT0263400837
CT0263400838
CT0263400839
CT0263400840
CT0263400841
CT0263400842
CT0263400843
CT0263400844
CT0263400845
CT0263400846
CT0263400847
CT0263400848
CT0263400849
CT0263400850
CT0263400851
CT0263400852
CT0263400853
CT0263400854
CT0263400855
CT0263400856
CT0263400857
CT0263400858
CT0263400859
CT0263400860
CT0263400861
CT0263400862

Freehold No.
CT0263400863
CT0263400864
CT0263400866
CT0263400867
CT0263400868
CT0263400869
CT0263400870
CT0263400871
CT0263400872
CT0263400873
CT0263400874
CT0263400875
CT0263400876
CT0263400877
CT0263400878
CT0263400879
CT0263400880
CT0263400881
CT0263400882
CT0263400883
CT0263400884
CT0263400885
CT0263400886
CT0263400887
CT0263400888
CT0263400889
CT0263500566
CT0263500567
CT0263600298
CT0263600314
CT0263600315
CT0263600316
CT0263600317
CT0263600318
CT0263600319
CT0263600320
CT0263600321
CT0263600322
CT0263600323
CT0263600324
CT0263600325
CT0263600326
CT0263600327
CT0263600328
CT0263600329
CT0263600330

Freehold No.
CT0263600331
CT0263600332
CT0263600333
CT0263600334
CT0263600335
CT0263600336
CT0263600337
CT0263600338
CT0263600339
CT0263600340
CT0263600341
CT0263600342
CT0263700196
CT0263700197
CT0264100400
CT0264100652
CT0264700277
CT0264700278
CT0264700279
CT0264700281
CT0264700282
CT0264700283
CT0264700343
CT0264700344
CT0264700954
CT0264700955
CT0264800884
CT0264800885
CT0264800886
CT0264800887
CT0264800888
CT0264800889
CT0264800890
CT0264800891
CT0264800892
CT0264800893
CT0264800894
CT0264800895
CT0264800896
CT0264800897
CT0264900256
CT0264900257
CT0264900258
CT0264900316
CT0264900317
CT0264900328

Freehold No.
CT0264900585
CT0264900586
CT0265200915
CT0265600501
CT0265600502
CT0265700645
CT0265700646
CT0265700647
CT0265700648
CT0265700649
CT0265700650
CT0265700651
CT0265700652
CT0265700653
CT0265700654
CT0265700655
CT0265700656
CT0265700657
CT0265700658
CT0265700659
CT0265700660
CT0265700661
CT0265700662
CT0265700663
CT0265700664
CT0265700665
CT0265700666
CT0265700667
CT0265700668
CT0265700669
CT0265700670
CT0265700671
CT0265700672
CT0265700673
CT0265700674
CT0265700675
CT0265700676
CT0265700679
CT0265700680
CT0265800367
CT0265800368
CT0265800369
CT0265800370
CT0265800371
CT0265800372
CT0265800373

Freehold No.
CT0265800374
CT0265800375
CT0265800376
CT0265800377
CT0265800378
CT0265800379
CT0265800380
CT0265800381
CT0265800382
CT0265800658
CT0265800659
CT0265800660
CT0265800661
CT0265800662
CT0265800663
CT0265800664
CT0265900448
CT0266000930
CT0266100155
CT0266100156
CT0266400499
CT0266400500
CT0266400837
CT0266400838
CT0266400839
CT0266400840
CT0266400841
CT0266400842
CT0266400843
CT0266400844
CT0266400845
CT0266400846
CT0266400847
CT0266400848
CT0266400849
CT0266400850
CT0266400851
CT0266400852
CT0266400853
CT0266400854
CT0266400855
CT0266400856
CT0266400857
CT0266400858
CT0266400859
CT0266400860

Freehold No.
CT0266400861
CT0266400862
CT0266400863
CT0266400864
CT0266400865
CT0266400866
CT0266400867
CT0266400868
CT0266400869
CT0266400870
CT0266400871
CT0266400872
CT0266400873
CT0266400874
CT0266400875
CT0266400876
CT0266400877
CT0266400878
CT0266400879
CT0266400880
CT0266400881
CT0266400882
CT0266400883
CT0266400884
CT0266400885
CT0266700360
CT0266700361
CT0266700362
CT0266700363
CT0266700487
CT0266700488
CT0266700489
CT0266700490
CT0266700491
CT0266700492
CT0266700493
CT0266700494
CT0266700495
CT0266700496
CT0266700497
CT0266700498
CT0266700499
CT0266700500
CT0266700898
CT0267100576
CT0267100577

Freehold No.
CT0267100578
CT0267100579
CT0267100580
CT0267100581
CT0267100582
CT0267100583
CT0267100584
CT0267100585
CT0267100586
CT0267100954
CT0267100994
CT0267200081
CT0267200082
CT0267300611
CT0267300612
CT0267300613
CT0267300614
CT0267300615
CT0267300616
CT0267300617
CT0267300618
CT0267300619
CT0267300620
CT0267300621
CT0267300622
CT0267300623
CT0267300624
CT0267300625
CT0267300626
CT0267300627
CT0267300628
CT0267300629
CT0267300630
CT0267300631
CT0267400083
CT0267400084
CT0267600886
CT0267600887
CT0267600888
CT0267600889
CT0268300933
CT0268400181
CT0268400249
CT0268400930
CT0268400931
CT0268400934

Freehold No.
CT0268600042
CT0268600043
CT0268600377
CT0268600378
CT0268700198
CT0268700199
CT0268700644
CT0268700645
CT0268700646
CT0268700647
CT0268700701
CT0268700702
CT0268700703
CT0268700704
CT0268700705
CT0268700706
CT0268700707
CT0268700708
CT0268700709
CT0268700710
CT0268700711
CT0268700712
CT0268700713
CT0268700714
CT0268700715
CT0268700716
CT0268700717
CT0268700718
CT0268700719
CT0268700720
CT0268700721
CT0268700722
CT0268700723
CT0268700724
CT0268700725
CT0268700726
CT0268700727
CT0268700728
CT0268700729
CT0268700730
CT0268700731
CT0268700732
CT0268700733
CT0268700734
CT0268700735
CT0268700736

Freehold No.
CT0268700737
CT0268700738
CT0268700739
CT0268700740
CT0268700741
CT0268700742
CT0268700743
CT0268700744
CT0268700745
CT0268700746
CT0268700747
CT0268700748
CT0268700749
CT0268700750
CT0268700751
CT0268700752
CT0268700753
CT0268700754
CT0268700755
CT0268700756
CT0268700757
CT0268700758
CT0268700759
CT0268700760
CT0268700761
CT0268700762
CT0268700763
CT0268900511
CT0268900512
CT0268900780
CT0268900781
CT0269000878
CT0269200898
CT0269400053
CT0269400054
CT0269400055
CT0269400056
CT0269400057
CT0269400094
CT0269500011
CT0269500012
CT0269500013
CT0269500014
CT0269500015
CT0269500016
CT0269500017

Freehold No.
CT0269500018
CT0269500019
CT0269500020
CT0269500021
CT0269500022
CT0269500065
CT0269500066
CT0269500373
CT0269500388
CT0269500389
CT0269500390
CT0269500391
CT0269500392
CT0269700788
CT0269700789
CT0269700790
CT0269700791
CT0269700792
CT0269700793
CT0269900109
CT0269900110
CT0269900111
CT0269900112
CT0269900113
CT0269900114
CT0269900115
CT0269900713
CT0269900714
CT0270100732
CT0270100733
CT0270200501
CT0270200502
CT0270200503
CT0270200504
CT0270200505
CT0270200506
CT0270200507
CT0270200508
CT0270200509
CT0270200510
CT0270200511
CT0270200512
CT0270200513
CT0270200514
CT0270200515
CT0270200516

Freehold No.
CT0270200517
CT0270200518
CT0270200519
CT0270200520
CT0270200521
CT0270200522
CT0270200523
CT0270200524
CT0270200525
CT0270200526
CT0270200527
CT0270200528
CT0270200529
CT0270200530
CT0270200531
CT0270200532
CT0270200533
CT0270200534
CT0270200535
CT0270200536
CT0270200537
CT0270200538
CT0270200539
CT0270400912
CT0270400929
CT0270400930
CT0270400977
CT0270600474
CT0270600475
CT0270600476
CT0270600477
CT0270800277
CT0270800278
CT0270800881
CT0270800882
CT0270800883
CT0270800884
CT0270800885
CT0270900694
CT0270900695
CT0270900924
CT0270900950
CT0271200046
CT0271200047
CT0271200378
CT0271200651

Freehold No.
CT0271200653
CT0271200729
CT0271200730
CT0271300158
CT0271400098
CT0271500037
CT0271500038
CT0271500039
CT0271500040
CT0271500578
CT0271500579
CT0271800137
CT0271800666
CT0272000128
CT0272000130
CT0272000247
CT0272000249
CT0272000250
CT0272000390
CT0272000397
CT0272000572
CT0272000574
CT0272100363
CT0272100776
CT0272100980
CT0272200919
CT0272500013
CT0272500280
CT0272500489
CT0272500490
CT0272500491
CT0272600341
CT0272600599
CT0272600600
CT0272800671
CT0272900445
CT0272900446
CT0273000778
CT0273000779
CT0273300871
CT0273300872
CT0273500305
CT0273500306
CT0273500599
CT0273500788
CT0273500789

Freehold No.
CT0273600803
CT0273600804
CT0273600805
CT0273600806
CT0273600807
CT0273700323
CT0273700324
CT0273700325
CT0273700326
CT0273700327
CT0273700328
CT0273700329
CT0273700330
CT0273700331
CT0273700332
CT0273700333
CT0273700334
CT0273700335
CT0273700336
CT0273700337
CT0273700338
CT0273700339
CT0273700340
CT0273700341
CT0273700342
CT0273700343
CT0273700344
CT0273700345
CT0273700346
CT0273700347
CT0273700348
CT0273700349
CT0273700350
CT0273700351
CT0273700638
CT0273700639
CT0273800319
CT0273800320
CT0273900499
CT0273900500
CT0274000763
CT0274100254
CT0274100342
CT0274100343
CT0274100615
CT0274100730

Freehold No.
CT0274100794
CT0274300037
CT0274300038
CT0274300039
CT0274300040
CT0274300041
CT0274400032
CT0274400033
CT0274400034
CT0274400035
CT0274400036
CT0274400037
CT0274400038
CT0274400039
CT0274400040
CT0274400041
CT0274400042
CT0274400043
CT0274400044
CT0274400045
CT0274400046
CT0274400047
CT0274400048
CT0274400049
CT0274400050
CT0274400051
CT0274400052
CT0274400053
CT0274400054
CT0274400055
CT0274400056
CT0274400057
CT0274400058
CT0274400059
CT0274400060
CT0274400061
CT0274400062
CT0274400063
CT0274500726
CT0274600183
CT0274600184
CT0274600380
CT0274600381
CT0274600797
CT0274700419
CT0274700420

Freehold No.
CT0274700591
CT0274700592
CT0274700778
CT0274700779
CT0274800039
CT0274800051
CT0274800199
CT0274800200
CT0274800904
CT0274800905
CT0274800906
CT0274800907
CT0274800908
CT0274800909
CT0274800910
CT0274800911
CT0274800912
CT0275000256
CT0275000296
CT0275100495
CT0275100600
CT0275200519
CT0275200522
CT0275200526
CT0275300215
CT0275300216
CT0275300304
CT0275300319
CT0275300961
CT0275700328
CT0275700471
CT0275700472
CT0275800866
CT0275800886
CT0275800887
CT0275800969
CT0275900999
CT0276000082
CT0276000723
CT0276000724
CT0276100077
CT0276100078
CT0276100710
CT0276100711
CT0276100712
CT0276200880

Freehold No.
CT0276300413
CT0276300859
CT0276300860
CT0276400096
CT0276400097
CT0276400100
CT0276500223
CT0276500224
CT0276500252
CT0276500253
CT0276500254
CT0276500255
CT0276600500
CT0276600804
CT0276700407
CT0277200656
CT0277200657
CT0277200795
CT0277200796
CT0277300515
CT0277300519
CT0277300810
CT0277300811
CT0277300904
CT0277300987
CT0277900367
CT0278100194
CT0278100195
CT0278100196
CT0278100197
CT0278100198
CT0278200198
CT0278200525
CT0278400566
CT0278400582
CT0278400689
CT0278400690
CT0278500183
CT0278500184
CT0278500378
CT0278500807
CT0278500808
CT0278600070
CT0278600071
CT0278600602
CT0278600603

Freehold No.
CT0278600604
CT0278600605
CT0278600634
CT0278600635
CT0278600636
CT0278600637
CT0278600638
CT0278600639
CT0278600640
CT0278600641
CT0278600642
CT0278600650
CT0278600651
CT0278800675
CT0278800676
CT0279000796
CT0279000797
CT0279200862
CT0279200863
CT0279400491
CT0279400492
CT0279400710
CT0279500389
CT0279500390
CT0279500509
CT0279500510
CT0279500511
CT0279500512
CT0279500513
CT0279500514
CT0279500515
CT0279500516
CT0279500517
CT0279500518
CT0279500519
CT0279500520
CT0279500521
CT0279500522
CT0279500523
CT0279500524
CT0279500525
CT0279500526
CT0279500527
CT0279500528
CT0279500529
CT0279500530

Freehold No.
CT0279500531
CT0279500532
CT0279500533
CT0279500534
CT0279500535
CT0279500536
CT0279500537
CT0279500538
CT0279500539
CT0279500540
CT0279500541
CT0279500542
CT0279500543
CT0279500544
CT0279500545
CT0279500546
CT0279500547
CT0279500548
CT0279500549
CT0279500550
CT0279500551
CT0279500552
CT0279500553
CT0279500554
CT0279500555
CT0279500556
CT0279500557
CT0279500558
CT0279500559
CT0279500560
CT0279500561
CT0279500562
CT0279500563
CT0279500564
CT0279500565
CT0279500566
CT0279500567
CT0279500568
CT0279500569
CT0279500570
CT0279500885
CT0279500886
CT0279700292
CT0279700293
CT0279700985
CT0279700986

Freehold No.
CT0279700987
CT0279700988
CT0279700989
CT0279700990
CT0279700991
CT0279700992
CT0279700993
CT0279700994
CT0279700995
CT0279700996
CT0279700997
CT0280000206
CT0280000267
CT0280000268
CT0280300686
CT0280300687
CT0280300688
CT0280300689
CT0280300690
CT0280300691
CT0280300692
CT0280300693
CT0280300698
CT0280500322
CT0280500352
CT0280500375
CT0280600469
CT0280600999
CT0280601000
CT0280700589
CT0280800959
CT0280800980
CT0280800981
CT0280800982
CT0281200326
CT0281200327
CT0281200329
CT0281300322
CT0281300323
CT0281300374
CT0281300375
CT0281400692
CT0281500489
CT0281500490
CT0281500491
CT0281600780

Freehold No.
CT0281600781
CT0281600782
CT0281600783
CT0281800861
CT0281800862
CT0282000025
CT0282000064
CT0282000065
CT0282100225
CT0282300683
CT0282300684
CT0282400882
CT0282400883
CT0282700919
CT0282700920
S001160
S009643
S010095
S010750
S011361
S011617
S012173
S012318
S012803
S012960
S013032
S013059
S013654
S014609
S015055
S017017
S017291
S018187
S018608
S019062
S019492
S021280
S021372
S021703
S022171
S022292
S022335
S023277
S023531
S023771
S023913

Freehold No.
S023914
S024407
S024597
S025366
S025428
S025429
S025991
S025992
S026049
S026331
S026470
S026773
S026949
S027037
S027038
S027532
S027576
S027996
S028058
S028059
S028200
S028250
S028462
S028503
S028504
S029100
S029634
S029834
S029901
S030101
S030179
S030688
S030849
S030884
S031308
S031478
S031528
S031640
S031941
S031942
S032011
S032458
S032597
S033192
S033641
S033929

Freehold No.
S034021
S035203
S035448
S036400
S036488
S036766
S036821
S036916
S037097
S037499
S038299
S038604
S039061
S039302
S039639
S040304
S040323
S040392
S040701
S040702
S040884
S040981
S040984
S041102
S041353
S041449
S041543
S041617
S041618
S041991
S042038
S042540
S042823
S042824
S042825
S043038
S043247
S043508
S043994
S044049
S044739
S044740
S044741
S045414
S045761
S046133

Freehold No.
S046168
S046169
S046170
S046173
S046174
S046175
S046176
S046177
S047756
S048549
S048551
S049087
S049088
S049090
S049091
S049092
S049094
S049095
S050823
S050830
S051248
S051249
S051250
S051251
S051252
S051253
S051254
S051255
S051256
S051257
S052191
S054114
S054115
S054780
S058260
S060076
S060077
S060078
S063643

2. Reserves

(a) The following reserves vested pursuant to section 42 of the *Land Act 1898* (WA) (repealed) or section 33 of the *Land Act 1933* (WA) (repealed):

Reserve No.	Current / Last Purpose
00518	Camping and Recreation
02611	Park and Recreation (Grace Darling Playground)
02779	Recreation
02815	Museum, Community Purposes and Parklands
03041	Water
03042	Conservation of Flora and Fauna
03043	Water
03161	Recreation
03287	Racecourse Recreation and Agricultural Showground
03437	Recreation
04182	Conservation of Flora and Fauna and Water
05185	Hospital and Allied Purposes
07352	Water and Stopping Place
07742	Recreation
08019	Conservation of Flora and Fauna and Water
09677	Recreation
09924	Water Supply
14159	Water
14209	Water and Conservation of Flora and Fauna
14301	Tourist Picnic and Water Supply
14545	Parklands
14554	Gravel
15231	Recreation and Conservation of Flora and Fauna
15238	Recreation and Parkland
15239	Parklands
15525	Water
16608	Recreation
16801	Conservation of Flora and Fauna
17779	Water
19231	Water
19471	Water Tank
19549	Experimental Farm
19624	Recreation and Racecourse
19628	Conservation of Flora and Fauna
19773	Recreation
19856	Water
19876	Water

Reserve No.	Current / Last Purpose
19965	Water Tank No.13
19967	Water Tank No.9
20113	Water Tank
20117	Water Tank
20159	Water
20234	Fire Brigade Purposes
20243	Water
20438	Hall Site
20615	Water Tank Site
20619	Water Tank
20621	Water Tank Site
20663	Depot Site
20851	Water Supply (Tank No. 14)
21040	Historical Site
21356	Water Tank No. 8
21358	Water Tank
21359	Water Tank
21362	Water Tank
21363	Water Tank
21557	Recreation Golf Links
21922	Gravel
21954	Water Supply Purposes
22422	Recreation
22795	National Park (Cape Le Grand)
22980	Experimental Farm
23043	Preservation, Recreation and Parkland
23429	Rest Room Country Women's Association
23527	Forestry Purposes
23570	Recreation
23825	Conservation of Flora & Fauna
23872	Recreation
24007	Parkland
24047	National Park (Cape Arid)
24284	Building Sand
24633	Water and Stopping Place for Travellers
24714	Mining
24802	Rubbish Disposal Site
24805	Gravel
25639	Recreation
25779	School Site Agricultural
25883	Quarry
25891	Recreation

Reserve No.	Current / Last Purpose
25958	Conservation of Flora and Fauna
26047	Gravel
26257	Recreation and Parkland
26310	Recreation
26319	Public Recreation
26323	Gravel
26388	Quarry Road Making Material
26410	Conservation of Flora and Fauna
26813	Waste Disposal Site
26838	Parklands
26912	Recreation and Parklands
26967	Camping and Caravan Park
26980	Hospital Hostel Site
27086	Conservation of Flora and Fauna
27126	Parklands
27127	Showground and Recreation
27158	Gravel
27225	Recreation
27318	Recreation
27354	Conservation of Flora and Fauna
27355	Parklands
27363	Public Recreation
27365	Aerial Landing Ground
27383	Gravel
27384	Conservation of Flora and Fauna
27385	Conservation of Flora and Fauna
27386	Conservation of Flora and Fauna
27387	Conservation of Flora and Fauna
27388	Conservation of Flora and Fauna
27526	Plant Depot and Caretakers Residence
27626	Recreation
27768	Conservation of Flora and Fauna
27785	Recreation and Public Open Space
27786	Recreation
27985	Conservation of Flora and Fauna
28099	Recreation
28168	Conservation of Flora and Fauna
28207	Harbour Purposes and Other Purposes within the functions and powers of a Port Authority under the *Port Authorities Act 1999*
28225	Gravel
28300	Conservation of Flora and Fauna
28513	Agricultural Hall Site

Reserve No.	Current / Last Purpose
28524	Recreation
28830	Public Recreation
28846	Conservation of Flora and Fauna
29012	Conservation of Flora and Fauna
29096	Stock Saleyards
29146	School Site
29288	Town Water Supply Bore
29327	Gravel
29342	Hall Site
29680	Conservation of Flora and Fauna
29727	Youth and Family Centre
29914	Water Supply
30034	Parking
30064	Public Recreation
30201	Club and Club Premises
30202	Recreation (Bowling and Beach Volleyball Clubs)
30224	Recreation
30248	Recreation
30279	Water Supply
30301	Shire Depot
30395	Public Recreation
30451	Public Recreation
30488	Water Supply
30489	Recreation Golf Course
30544	Water Supply
30583	Conservation of Flora and Fauna
30673	Hostel Site
30792	Recreation Golf Course
30818	Staff Quarters – Shire of Esperance
30841	Public Recreation
30862	Gravel
30921	Water Supply
30937	Water Supply
30976	Public Recreation
31099	Gravel
31112	Recreation and Lookout
31118	Water Supply
31121	Rubbish Disposal Site
31197	Conservation of Flora and Fauna
31300	Public Recreation
31313	Conservation of Flora and Fauna
31359	Depot Site

Reserve No.	Current / Last Purpose
31467	Recreation
31633	Kindergarten
31708	Horse and Pony Club
31742	Conservation of Flora and Fauna
31743	Conservation of Flora and Fauna
31744	Conservation of Flora and Fauna
31754	Conservation of Flora and Fauna
31755	Conservation of Flora and Fauna
31759	Park
31765	Agricultural Research Station
31799	Conservation of Flora and Fauna
31801	Gravel
32048	Hall Site Boy Scouts and Girl Guides
32128	Conservation of Flora and Fauna
32129	Conservation of Flora and Fauna
32130	Conservation of Flora and Fauna
32131	Conservation of Flora and Fauna
32134	Drain
32135	Yacht Club Site
32257	Recreation and Conservation of Flora and Fauna
32269	Public Recreation
32337	Camping and Recreation
32338	Recreation
32339	Conservation of Flora and Fauna
32419	Water and Conservation of Flora and Fauna
32524	Social and Cultural Centre Site
32590	National Park (Stokes National Park)
32601	National Park and Historic Building
32632	Recreation and Hall Site
32712	Public Recreation
32776	Conservation of Flora and Fauna
32777	Conservation of Flora and Fauna
32779	Conservation of Flora and Fauna
32780	Conservation of Flora and Fauna
32782	Conservation of Flora and Fauna
32783	Conservation of Flora and Fauna
32784	Conservation of Flora and Fauna
32800	Conservation of Flora and Fauna
33177	Bore Site
33195	Public Recreation
33339	Public Recreation
33494	Drainage

Reserve No.	Current / Last Purpose
33513	Bore Site
33514	Bore Site
33531	Loading Ramp
33636	Navigation Beacon Site
33637	Historical Grave Site
33660	Public Recreation
33681	Public Recreation
33694	Launching Ramp and Recreation
33820	Gravel
34062	Sand Pit
34219	Arts and Crafts Centre
34416	Water Supply
34464	Waste Water Treatment Works
34491	Club and Club Premises
34514	Recreation
34556	Protection of Obelisk HMS Waterwitch 1897 and Kindergarten
34777	Recreation Dune Buggies and Trail Bikes
34829	Golf Course and Club Premises
35030	Water Supply
35037	Recreation
35201	Public Recreation
35228	Public Recreation
35252	Shire Depot Site
35292	Recreation Playground
35298	Drain
35302	Gravel
35460	Pipeline
35485	Water Supply
35557	Water and Conservation of Flora and Fauna
35617	Water Supply
35641	Public Recreation
35659	Conservation of Flora and Fauna
35808	Municipal Purposes
35976	Sewerage Pumping Station Site
35993	Public Recreation
36183	Conservation of Flora and Fauna
36277	Recreation
36278	Recreation
36365	Depot Site (Shire of Esperance)
36564	Oceanarium and Aquarium Site
36686	Country Automatic Exchange Site
36875	Public Recreation

Reserve No.	Current / Last Purpose
36886	Public Recreation
36887	Public Recreation
36979	Camping Professional Fishermen
36993	Parks and Recreation
36994	Sewerage Pumping Station Site
37215	Public Recreation
37273	Public Recreation
37467	Public Recreation
37505	Rubbish Disposal Site
37535	Recreation
37577	Pumping Station Site
38140	Public Recreation
38163	Public Recreation
38187	Public Recreation
38201	Public Recreation
38227	Golf Course Recreation and Country Club
38295	Drainage Purposes
38334	Conservation of Flora and Fauna and Water
38347	Civic and Recreational Purposes
38441	Radio Communications Site
38448	Sewerage Pumping Station Site
38544	Conservation of Flora and Fauna
38545	Conservation of Flora and Fauna
38754	Rubbish Disposal Site
38765	Ambulance Depot
38846	Water Supply
38897	Water Supply Pumping Station
38975	Bush Fire Brigade Purposes
39138	Depot Site – Department of Conservation and Land Management
39150	Water Supply
39232	Gravel (M.R.D.)
39317	Water Supply
39409	Recreation and Camping
39453	Park
39470	Recreation
39635	Harbour Purposes
39685	Public Recreation
39709	Parking and Access
40072	Sewage Pumping Station Site
40097	Parkland and Recreation
40157	Recreation
40216	Public Recreation

Reserve No.	Current / Last Purpose
40219	Public Recreation
40238	Health Purposes
40448	Water Supply
40772	Recreation and Camping
40943	Recreation and Camping
41024	Quarry
41097	Parklands and Recreation
41141	Park and Recreation
41248	Depot Site
41398	Gravel
41524	Drainage
41745	Recreation
41760	Permanent Care Community Nursing Home
41773	Country Automatic Exchange Site
41810	Day Care Centre and Parking
41860	Surf Life Saving Club House
42097	Water Supply
42105	Park and Recreation
42107	Bush Fire Brigade Purposes
42239	Regenerator Site
42240	Regenerator Site
42317	Caravan Park
42414	Rubbish Disposal Site
42628	Park and Drainage
42818	Recreation
42819	Market Gardens
42852	Park and Drainage
43001	Parking
43200	Recreation
43726	Public Recreation
43727	Public Recreation
43728	Public Recreation
43729	Drainage
43730	Drainage
43879	Office and Research Site
44013	Public Recreation
44257	Public Recreation
44258	Public Recreation and Drainage
44458	Drain
44624	Drainage
44627	Public Recreation

(b) The following reserves containing public works:

Reserve No.	Current / Last Purpose
02434	Police
03265	School Site
08812	Protection of Rabbit Proof Fence
20080	School Site
26297	School Site
26779	School Site
27099	School Site
28448	School Site
35069	Primary School Site
37412	School

(c) The following other reserves:

Reserve No.	Current / Last Purpose
14112	Townsite and Water
14193	Water Supply
15042	Rifle Range
15229	Water
16407	Cemetery
18030	Water
20907	Public Utility
27659	Parklands
28440	Church Purposes Baptist
28512	School Site
28788	Government Requirements
29193	Parking
29509	School Site
29908	Water Supply
29917	Water Supply
30468	Government Requirements
30975	Drain
31540	Public Recreation
31710	Gravel
33163	Pedestrian Accessway
33515	Bore Site
35234	Public Recreation and Water Supply
36283	Pedestrian Accessway
36284	Pedestrian Accessway
36285	Pedestrian Accessway
36286	Pedestrian Accessway

Reserve No.	Current / Last Purpose
37143	Railway Purposes
37290	Gravel
37926	Geodetic Station Site
38327	Drainage
38805	School
39303	Recreation
39882	Public Utility Services and Cycle Way
40524	Trigonometrical Station
40698	Landscape Buffer
41475	Pedestrian Accessway
42297	Railway Purposes
42630	Public Recreation
43221	Conservation of Flora and Fauna
43949	Catchment Protection and Conservation of Flora and Fauna
44751	Water Supply
44780	Public Recreation
44812	Drainage
44921	Storage and Display of Machinery
44987	National Park
45150	Pedestrian Access
45239	Parking and Public Conveniences
45368	Telecommunications Site
45834	Public Conveniences
46137	Pedestrian Accessway
46228	Water Supply
46443	Landscape Protection and Recreation
46730	Public Recreation
47919	Public Recreation
47992	Water Supply
48015	Community Purposes
48754	Drainage
48847	Future Railway
48893	Public Recreation and Drainage
48910	Public Recreation and Drainage
48923	Public Recreation
49191	Recreation
49343	Future Road Requirements
49549	Recreation and Drainage
49640	Right of Way
49695	State Geodetic Infrastructure and Park and Recreation
49874	Drainage
49952	Pedestrian Accessway

Reserve No.	Current / Last Purpose
49978	Recreation and Drainage
50098	Public Recreation and Conservation
50340	Public Recreation
50472	Future Residential Development
50508	Caravan Park
50611	Public Recreation
50633	Right of Way
50765	Recreation
50787	Landscape and Aboriginal Heritage Protection
50945	Right of Way
51247	Water Supply
51287	Vehicle Wash and Liquid Waste Facility
51295	Water Supply
51296	Drainage
51297	Public Recreation
51383	Fire Brigade

3. Leases

(a) The following Special Leases granted pursuant to section 116 or 117 of the of the *Land Act 1933* (WA) (repealed):

Lease No.	Current / Last Purpose
1524/152	Salt Collecting
3116/00962	Grazing
3116/01888	Grazing
3116/02541	Grazing
3116/02727	Grazing
3116/03139	Grazing
3116/2906 (GE I123582)	Oil Depot and the carrying out of all works associated therewith

(b) The following leases granted pursuant to section 7 of the *Land Act 1933* (WA) (repealed) or section 79 of the *Land Administration Act 1997* (WA):

Lease No.	Current / Last Purpose
GE H282814	Radio Translator/Mobile Phone Facility
GE H376011	Television Translator Site
GE H838369	Light Industry
GE L030262	Cropping and Grazing
GE L513897	Grazing
GE L762011	Residence
GE L859956	Rural Residential

Lease No.	Current / Last Purpose
GE M269451	Communications Site
37L/697	Country Automatic Exchange
37L/763	Automatic Exchange Site

(c) The following Conditional Purchase Leases granted pursuant to section 56 of the *Land Act 1898* (WA) (repealed) or section 47 of the *Land Act 1933* (WA) (repealed):

(i) 12538/56;
(ii) 347/02227;
(iii) 347/07581;
(iv) 347/16529; and
(v) PU I150589.

(d) The following Homestead Farm granted pursuant to section 74 of the *Land Act 1898* (WA) (repealed):

(i) Certificate of occupation no. 19706/74.

4. Resumptions

To the extent of overlap with Crown Reserves 16506, 30759, 38907 and UCL 673, those parcels of land gazetted on 18/6/1920 (pp.1168-1169) which were set apart, taken or resumed under the authority of the *Esperance Northward Railway Act 1915* (WA) and the *Public Works Act 1902* (WA) for the purposes of the Esperance Northwards Railway.

5. Railway

Esperance Northwards Railway constructed pursuant to the provisions of the *Esperance Northwards Railway Extension Act 1914* (WA) and the *Esperance Northwards Railway Extension Act 1922* (WA).

6. Port

Port of Esperance (established pursuant to the *Esperance Port Authority Act 1968* (WA) (repealed)) and vested pursuant to section 20 of the *Esperance Port Authority Act 1968* (WA) (repealed) in the Esperance Port Authority [as at the date of this determination, described in the *Port Authorities*

(Description of Port of Esperance) Order 2010 (WA) as the area of water within a radius of 10 nautical miles of the western entrance point of Bandy Creek, other than the area of water comprised within Lot 2193 on Deposited Plan 38819 held by the Western Australian Land Information Authority, and vested in the Esperance Port Authority pursuant to the *Port Authorities Act 1999* (WA)].

7. Roads

Dedicated roads, roads set aside, taken or resumed or roads which are to be considered public works (as that expression is defined in the *Native Title Act* and the *Titles (Validation) and Native Title (Effect of Past Acts) Act 1995* (WA)), including the following:

MapInfo ID	Public Road Number/Name (where known)	Townsite	Shown in
ROAD 0001	Tom Starcevich V.C. Road		CPP501952
ROAD 0002	Griggs Road		CPP501956, Bald Rock PP Sheet 3131-II
ROAD 0003	Coxall Road		CPP502088, Oldfield PP Sheet 3030-IV
ROAD 0004	Jenkins Street	Gibson	CPP504298, D67575
ROAD 0005		Gibson	CPP504298, D52671
ROAD 0006	Includes Townsend Street, Shell Road and Thompson Street	Grass Patch	CPP501952, 504324-5, D70594
ROAD 0007	Includes Anderson Street and Grigg Street		CPP505191, D51241
ROAD 0008	Road No. 4812 (Ridley Road)		CPP507443, Styles PP Sheet 3231-I
ROAD 0009	Protected Road (Lime Road)		CPP507462, Hawes & Finger Island PP Sheet 3330-II and Pt 3329-I
ROAD 0010	Fleming Grove Road		DP91222, CPP50744, Jenabillup PP Sheet 3230-I
ROAD 0011	Includes Coolgardie-Esperance Highway		DP162838
ROAD 0012			DP162840
ROAD 0013			DP162990
ROAD 0014			DP164528
ROAD 0015	Hicks Road, Black Road		DP164926
ROAD 0016		Gibson	DP166044, DP152671
ROAD 0017	Includes Road No. 3784	Gibson	DP166134
ROAD 0018	Anderson Street	Gibson	DP167575
ROAD 0019		Gibson	DP167652
ROAD 0020	Degrussa Road		DP168882
ROAD 0021			DP169204

MapInfo ID	Public Road Number/Name (where known)	Townsite	Shown in
ROAD 0022	Fleming Grove Road		DP169667
ROAD 0023			DP169686
ROAD 0024	Includes Coolgardie-Esperance Highway		DP169801
ROAD 0025			DP169963
ROAD 0026	Dempster Road		DP169997
ROAD 0027	Widening of Coolgardie Street	Esperance	DP170005
ROAD 0028	Speddingup Road West		DP170024
ROAD 0029		Gibson	DP170089
ROAD 0030			DP170120
ROAD 0031	Goldfields Road	Esperance	DP170181, DP168705, CPP507094
ROAD 0032			DP170216
ROAD 0033			DP170503
ROAD 0034	Widening of Straker Street and Castletown Quay	Esperance	DP171352
ROAD 0035	Widening of Hicks Street	Salmon Gums	DP171863
ROAD 0036	Adelaide Street and Albany Street	Esperance	DP172712
ROAD 0037	Widening of Road No.9218 (Truslove Road)		DP172813
ROAD 0038			DP172879
ROAD 0039	Road No. 669		DP172899
ROAD 0040	Starr Street	Gibson	DP172951
ROAD 0041			DP172960
ROAD 0042	The Terrace and Church Road	Coomalbidgup	DP173201
ROAD 0043	Willis Street and Logan Street	Grass Patch	DP173531
ROAD 0044	Shepherd Street	Grass Patch	DP174173
ROAD 0045	Doust Street	Esperance	DP174636
ROAD 0046	Walker Street	Gibson	DP174740
ROAD 0047	Widening of Road No. 3784		DP174949
ROAD 0048			DP176226
ROAD 0049	Widening of Road No. 12682 (Hughes Road)	Esperance	DP180797
ROAD 0050	Widening of Shepherd Street	Grass Patch	DP181235
ROAD 0051			DP201753
ROAD 0052			DP206192
ROAD 0053	Includes Ravensthorpe-Esperance Road and McCalls Road		DP206193
ROAD 0054	Includes various roads within and around Dalyup townsite		DP206222
ROAD 0055	Includes Shark Lake Road		DP206796
ROAD 0056			DP206934

MapInfo ID	Public Road Number/Name (where known)	Townsite	Shown in
ROAD 0057			DP207125
ROAD 0058	Dempster Road and Campbells Road		DP207127
ROAD 0059	Hillermans Road, Boydells Road, Dalyup Road, Speddingup Road West		DP207128
ROAD 0060	Includes Lauriana Road and Whites Road		DP207129
ROAD 0061	Brownings Road		DP207130
ROAD 0062	Includes Brownings Road, Whites Road and Daylup Road		DP207131
ROAD 0063	Brownings Road, Hockeys Road and Oaks Road		DP207132
ROAD 0064	Boydells Road, Oaks Road, Coolgardie-Esperance Highway		DP207133
ROAD 0065	Includes Fleming Grove Road and Freebairns Road		DP207134
ROAD 0066	Includes Campbells Road and Gibson Road		DP207135
ROAD 0067	Includes Black Road		DP207139
ROAD 0068			DP207432
ROAD 0069			DP207433
ROAD 0070			DP207434
ROAD 0071	Road No. 12586		DP207435
ROAD 0072	Road No. 12586		DP207436
ROAD 0073			DP207659
ROAD 0074			DP207706
ROAD 0075			DP207744
ROAD 0076	Includes Crisps Road		DP207745
ROAD 0077	Ashdale Road and South Coast Highway		DP207746
ROAD 0078	Includes Ashdale Road		DP207747
ROAD 0079	Ashdale Road and Coornalbidgup Road		DP207748
ROAD 0080			DP207749
ROAD 0081	South Coast Highway and Well Road		DP207750
ROAD 0082	South Coast Highway and Farrells Road		DP207751
ROAD 0083	Includes Road No. 11996 and Dempster Road		DP207798
ROAD 0084	Includes Road No.12586		DP207866
ROAD 0085	Road No.12586 (Ravensthorpe – Esperance Road)		DP207868
ROAD 0086	Torradup Road, Munglinup Road and Washpool Road		DP207890
ROAD 0087	Springdale Road and Fusse Road		DP207891

MapInfo ID	Public Road Number/Name (where known)	Townsite	Shown in
ROAD 0088	Includes Fusse Road		DP207892
ROAD 0089	Includes Springdale Road		DP207893
ROAD 0090			DP207907
ROAD 0091	Includes Merivale Road and Cape Le Grand Road		DP208028
ROAD 0092	Dunn Rock Road		DP208029
ROAD 0093			DP208251
ROAD 0094	Includes Road No. 7251 (Speddingup Road West), Road No. 7252 and Road No.3784		DP208321
ROAD 0095	Road No.3784		DP208327
ROAD 0096	Fisheries Road		DP208378, DP208402
ROAD 0097	Road within Dalyup townsite	Dalyup	DP208382, DP112063, CPP504125, DP147267
ROAD 0098	Includes Cape Le Grand Road		DP208399
ROAD 0099	Includes Kettles Road and Meyer Road		DP208407
ROAD 0100	Ravensthorpe-Esperance Road		DP208430
ROAD 0101	Includes Cowell Road		DP208431
ROAD 0102	Widening of Coxall Road		DP208431
ROAD 0103	Doyle Road		DP208432
ROAD 0104	Springdale Road and Coxall Road		DP208433
ROAD 0105	South Coast Highway and Coxall Road		DP208435
ROAD 0106			DP208536
ROAD 0107	Fisheries Road		DP208747
ROAD 0108			DP208754
ROAD 0109	Coolgardie-Esperance Highway		DP208755
ROAD 0110	Includes Scaddan Road, Yates Road, Speddingup Road East and Dempster Road		DP208756
ROAD 0111	Plowmans Road and Wittenoon Road		DP208757, DP207214
ROAD 0112	Wittenoon Road		DP208759, DP208367
ROAD 0113	Includes Dempster Road		DP208760
ROAD 0114	Mutch Avenue, Hakea Road, Banksia Road, Yakka Street and The Terrace	Coomalbidgup	DP208785
ROAD 0115	Sutcliffe Street, Parish Street, Eyre Street, Carey Street and Graham Street	Condingup	DP208830
ROAD 0116	Budjan Street, Manjart Street, Tubada Street and Poot Street	Munglinup	DP208866
ROAD 0117			DP208893
ROAD 0118	Road from Oldfield Loc.761 to No.1 Rabbit Proof Fence		DP209036

MapInfo ID	Public Road Number/Name (where known)	Townsite	Shown in
ROAD 0119	Fence Road and Jerdacuttup North Road		DP209227
ROAD 0120	Fence Road		DP209228
ROAD 0121	Fence Road		DP209229
ROAD 0122	Fence Road and Middle Road		DP209230
ROAD 0123	Fence Road and Springdale Road		DP209231
ROAD 0124	Includes Coolgardie-Esperance Highway and Daly Street	Esperance	DP209253
ROAD 0125			DP209341
ROAD 0126			DP209348
ROAD 0127			DP209349
ROAD 0128			DP209350
ROAD 0129			DP209351
ROAD 0130			DP209352
ROAD 0131			DP209461
ROAD 0132			DP209462
ROAD 0133			DP209463
ROAD 0134			DP209464
ROAD 0135			DP209465
ROAD 0136	Kalgoorlie Street, Castine Place (including R.O.W), Coolgardie Street and Goodhart Street	Esperance	DP209466
ROAD 0137	Road Nos. 3784 and 7014	Scaddan	DP209618, D68547, GG 11/12/1964
ROAD 0138	Rollond Road, Belgian Road and Grass Patch Road		DP209673
ROAD 0139	Includes Belgium Road and Bishops Road		DP209674
ROAD 0140	Wiltshires Road and Grass Patch Road		DP209675
ROAD 0141	Speddingup Road West, Robins Road and Boydells Road		DP209676
ROAD 0142	Loffler Road and Belgian Road		DP209678
ROAD 0143			DP209679
ROAD 0144	Belgian Road and Williams Road		DP209680
ROAD 0145	Includes Wiltshires Road, Grass Patch Road and Rolland Road		DP209681, DP214256
ROAD 0146	Jane Street and Brazier Street	Esperance	DP209686
ROAD 0147	Andrew Street and Windich Street	Esperance	DP209687
ROAD 0148	Black Street and Padbury Street	Esperance	DP209753
ROAD 0149	Road No. 13122 (Paine Road), Road No. 13249 (Dean Street), Dixon Street,	Esperance	DP209760, GG 16/12/1966

MapInfo ID	Public Road Number/Name (where known)	Townsite	Shown in
	Calman Street and Lance Way		
ROAD 0150			DP209891
ROAD 0151			DP209892
ROAD 0152			DP209893
ROAD 0153			DP209894
ROAD 0154			DP209896
ROAD 0155			DP209897
ROAD 0156			DP209898
ROAD 0157			DP209899
ROAD 0158			DP209900
ROAD 0159			DP209901
ROAD 0160			DP209902
ROAD 0161			DP209909
ROAD 0162	Griggs Road		DP209910
ROAD 0163	Griffiths Road and Coomalbidgup Road		DP209911
ROAD 0164			DP209912
ROAD 0165	Road No. 13179 (Logan Street), George Street, Scholey Street, Sinclair Street, Ocean Street, Frederick Street and Mount Street	Esperance	DP209919, GG 16/9/1966
ROAD 0166	Includes Ratcliffs Road		DP209941
ROAD 0167			DP209942
ROAD 0168			DP209943
ROAD 0169			DP210048
ROAD 0170	Morton Way, Queen Street, Queen Place and McCudden Street	Esperance	DP210079
ROAD 0171	Includes Mallee Street, Chittick Street, Banksia Street, Hakea Street and Munji Street	Jerdacuttup	DP210294
ROAD 0172			DP210298
ROAD 0173	Includes Road No.12586		DP210299
ROAD 0174			DP210300
ROAD 0175			DP210301
ROAD 0176			DP210302
ROAD 0177			DP210303
ROAD 0178	Road No. 12586		DP210304
ROAD 0179	Includes Road No.12586		DP210305
ROAD 0180			DP210345
ROAD 0181			DP210346
ROAD 0182			DP210347
ROAD 0183	Dean Street, Queen Street, Morton	Esperance	DP210407

MapInfo ID	Public Road Number/Name (where known)	Townsite	Shown in
	Street, Tchan Street and Victoria Street		
ROAD 0184			DP210497
ROAD 0185			DP210498
ROAD 0186			DP210499
ROAD 0187			DP210500
ROAD 0188			DP210501
ROAD 0189			DP210502
ROAD 0190	Lagoon Road		DP210534
ROAD 0191	Dickenson Road and North Road		DP210560
ROAD 0192	Includes Thomas Street, Button Street and Sampson Street	Shark Lake	DP210688
ROAD 0193	Includes Machens Road		DP210751
ROAD 0194			DP210860
ROAD 0195			DP210861
ROAD 0196			DP210862
ROAD 0197			DP210863
ROAD 0198	Bandalup Road, South Coast Highway, Coujinup Road		DP210864, DP215829
ROAD 0199			DP210865
ROAD 0200			DP210866
ROAD 0201			DP210867
ROAD 0202			DP210868
ROAD 0203	Includes Road No.4274		DP210869
ROAD 0204			DP210870
ROAD 0205	Includes Edwards Road and Cascades Road		DP210940, DP211607
ROAD 0206	Includes Rollond Road		DP210941
ROAD 0207	Rollond Road and Cascades Road		DP210942
ROAD 0208	Grass Patch Road and Fields Road		DP210945
ROAD 0209	Rollond Road and Fields Road		DP210946
ROAD 0210	Bishops Road		DP210947
ROAD 0211			DP211005
ROAD 0212	Includes Fisheries Road and Grevier Road		DP211158
ROAD 0213	Fisheries Road, Merivale Road and Baring Road		DP211159
ROAD 0214			DP211160
ROAD 0215	Includes Tubada Street, Tallarack Street, Melia Way, Morrell Street, Yandee Street, Moir Street, Hassell Way, Wellstead Way, Lemon Street,	Munglinup	DP211201

MapInfo ID	Public Road Number/Name (where known)	Townsite	Shown in
	Coleman Street, Fallow Street, Mirret Street, Bennett Street, Hall Street and various ROWs		
ROAD 0216			DP211222
ROAD 0217	Road No.3784 (Esperance Highway – widening of part) and Road No.14172 (Esperance Highway)		DP211319, GG 5/12/1969
ROAD 0218			DP211387
ROAD 0219			DP211388
ROAD 0220			DP211390
ROAD 0221			DP211391
ROAD 0222			DP211394
ROAD 0223			DP211395
ROAD 0224	Doust Street, Richardson Street, Road No.3784 (Reynolds Street), Gibson Street, Anderson Street, Walker Street, Baker Street, White Street, Stewart Street and Jackson Street	Gibson	DP211547
ROAD 0225			DP211600
ROAD 0226			DP211601
ROAD 0227			DP211602
ROAD 0228			DP211604
ROAD 0229			DP211605
ROAD 0230			DP211608
ROAD 0231			DP211609
ROAD 0232			DP211610
ROAD 0233			DP211611
ROAD 0234			DP211612, DP211613
ROAD 0235			DP211613
ROAD 0236			DP212042
ROAD 0237			DP212168
ROAD 0238			DP212170
ROAD 0239	Parmango Road and Tweedale Road		DP212174
ROAD 0240			DP212178
ROAD 0241	Howick Road, Parmango Road and Karl Berg Road		DP212179
ROAD 0242	Karl Berg Road and Parmango Road		DP212181
ROAD 0243	Parmango Road		DP212182
ROAD 0244			DP212349
ROAD 0245	Mount Ney Road		DP212351
ROAD 0246	Eld Road		DP212353

MapInfo ID	Public Road Number/Name (where known)	Townsite	Shown in
ROAD 0247			DP212354
ROAD 0248	Includes Howick Road and Kau Rock Road		DP212355
ROAD 0249	Includes Howick Road and Kau Rock Road		DP212356
ROAD 0250			DP212358
ROAD 0251	Includes Heywood Road		DP212359
ROAD 0252			DP212360
ROAD 0253	Includes Heywood Road		DP212361
ROAD 0254	Includes Parmango Road		DP212362
ROAD 0255			DP212363
ROAD 0256			DP212364
ROAD 0257			DP212365
ROAD 0258	Coujinup Road		DP215829
ROAD 0259	Includes Sunrise Hill Road, Salmon Gums East Road and Nulsen Street	Salmon Gums	DP218030
ROAD 0260	Widening of Lake Road		DP221028
ROAD 0261	Road No.667		GG 10/9/1897, PP502087
ROAD 0262	Yorrel Street in the Munglinup townsite	Munglinup	CPP 504817-8, DP211201, D81711 and D68162
ROAD 0263	Pattersons Road	Shark Lake	PP(10)CG290305, CPP 502107 and D72960
ROAD 0264	Widening of Road No.3784 (Coolgardie-Esperance Highway)		D91650, Sundry Document G791713 and Road Dedication G864489
ROAD 0265	Widening of Road No.3784 (Coolgardie-Esperance Highway)		D91994, Taking Order G880200, Road Dedication H334268
ROAD 0266	Widening of Road No.3784 (Coolgardie-Esperance Highway)		D91995, Taking Order G880200, Road Dedication H334268
ROAD 0267	Widening of Road No.3784 (Coolgardie-Esperance Highway)		D91996, Taking Order G880200, Road Dedication H334268
ROAD 0268	Widening of Road No.14716 (South Coast Highway)	Dalyup	DP21212, Taking Order I749238, Road Dedication I825138
ROAD 0269	Realignment of Road No.14716 (South Coast Highway)		DP21212, Sundry Document G791716, Revestment Order G872439, Road Dedication G872440
ROAD 0270	Widening of Road No.14716 (South	Dalyup	DP21212, Taking Order

MapInfo ID	Public Road Number/Name (where known)	Townsite	Shown in
	Coast Highway)		I749238, Road Dedication I825138
ROAD 0271	Widening of Road No.14716 (South Coast Highway)		DP21212, Taking Order I749238, Road Dedication I825138
ROAD 0272	Realignment of Road No.14716 (South Coast Highway)		DP21212, Sundry Document G791716, Revestment Order G872439, Road Dedication G872440
ROAD 0273	Widening of Road No.14716 (South Coast Highway)		DP22599, Road Dedication H334226
ROAD 0275	Widening of Road No. 3784 (Coolgardie-Esperance Highway)		DP27858, Taking Order I216969, Road Dedication I720179
ROAD 0276	Widening of Road No. 3784 (Coolgardie-Esperance Highway)		DP27859, Taking Order I216969, Road Dedication I720179
ROAD 0277	Widening of Road No. 3784 (Coolgardie-Esperance Highway)		DP27860, Taking Order I216969, Road Dedication I720179
ROAD 0278	Widening of Road No. 3784 (Coolgardie-Esperance Highway)		DP27861, Taking Order I216969, Road Dedication I720179
ROAD 0279	Widening of Road No. 3784 (Coolgardie-Esperance Highway)		DP27862, Taking Order I216969, Road Dedication I720179
ROAD 0280	Widening of Road No. 3784 (Coolgardie-Esperance Highway)		DP27863, Taking Order I216969, Road Dedication I720179
ROAD 0281	Widening of Road No. 3784 (Coolgardie-Esperance Highway)		DP27864, Taking Order I216969, Road Dedication I720179
ROAD 0282	Springdale Road (portion through Reserve 31759)		DP29440, Road Dedication L324064
ROAD 0284	Widening of Road No. 3784 (Coolgardie-Esperance Highway)		DP30560, Amendment of Reserve J140782
ROAD 0285	Merivale Road		DP52184
ROAD 0286	Baleine Drive, Foin Lane and Cannes Parade	Esperance	DP56698
ROAD 0287	Princess Street, May Street, York Street, Turnbull Street and widenings of Pink Lake Road	Esperance	DP69005, Taking Order L854045, Road Dedication L854047

MapInfo ID	Public Road Number/Name (where known)	Townsite	Shown in
ROAD 0288	Widenings at the intersections of Hardy Street/Twilight Beach Road and Smith Street/Twilight Beach Road	Esperance	DP72673, Taking Order L884591, Road Dedication L894999
ROAD 0289	Widening at intersection of Harbour Road/The Esplanade	Esperance	DP72674, Taking Order L884596, Road Dedication L894999
ROAD 0290	Widening of Twilight Beach Road	Esperance	DP72675, Taking Order L884597, Road Dedication L894999
ROAD 0291	Widening of Twilight Beach Road	Esperance	DP72676, Taking Order L884594, Road Dedication L894999
ROAD 0292	Widening of Twilight Beach Road	Esperance	DP72677, Taking Order L884590, Road Dedication L894999
ROAD 0293	Widening of Twilight Beach Road	Esperance	DP72678, Taking Order L884595, Road Dedication L894999
ROAD 0294	Widening of Hardy Street	Esperance	DP72679, Taking Order L884592, Road Dedication L894999
ROAD 0295	Widening of Twilight Beach Road	Esperance	DP72680, Taking Order L884593, Road Dedication L894999
ROAD 0296	Widening at the intersection of Lewis Street/Hicks Street	Salmon Gums	DP192194, Road Dedication H627618
ROAD 0300	Lignite Road		DP215130
ROAD 0316	Widening of Black Street		DP219755
ROAD 0317	Parish Street	Condingup	DP219804
ROAD 0318	Wylie Bay Road		DP219950
ROAD 0319	Wylie Bay Road and widening of Landfill Road		DP219951
ROAD 0320	Wylie Bay Road		DP219952
ROAD 0321	Road No. 12433 (The Esplanade) and Andrew Street	Esperance	DP220259
ROAD 0322	Scott Street, Fullerton Street, Griffin Street and Smith Street	Esperance	D27411
ROAD 0323	Road No.18097 (right of way) within Esperance townsite	Esperance	D27627, GG 10/11/1989
ROAD 0324	Road widening within Esperance townsite	Esperance	D28209
ROAD 0325	Road widening within Esperance	Esperance	D28540

MapInfo ID	Public Road Number/Name (where known)	Townsite	Shown in
	townsite		
ROAD 0326	Road No. 13580 (Shelden Road)	Esperance	D28812, GG 1/3/1968
ROAD 0327	Widening of Fisheries Road	Esperance	D29264
ROAD 0328	Widening of Norseman Road and Simpson Street	Esperance	D30555
ROAD 0329	Fairfields Street	Esperance	D34438
ROAD 0330	Widening of Goldfields Road	Esperance	D36491
ROAD 0331	Woods Street and Coppin Street	Esperance	D36613
ROAD 0332	Malba Place	Esperance	D39862
ROAD 0333	Widening of Coppin Street and Scanlon Street	Esperance	D39870
ROAD 0334	Winston Way	Esperance	D41749
ROAD 0335	Widening of Hicks Street	Esperance	D42163
ROAD 0336	Ormonde Street	Esperance	D42208
ROAD 0337	Widening of Johns Street	Esperance	D44546
ROAD 0338	Road within Esperance townsite	Esperance	D45198
ROAD 0339	Beech Street and Maple Street	Esperance	D45199
ROAD 0340	Laurel Court	Esperance	D49085
ROAD 0341	Moran Place	Esperance	D50981
ROAD 0342	Tuart Street	Esperance	D52224
ROAD 0343	Douglas Street	Esperance	D53908
ROAD 0344	Cavanagh Court	Esperance	D54354
ROAD 0345	Peppermint Grove and Tuart Street	Esperance	D54523
ROAD 0346	Goodliff Street	Esperance	D55615
ROAD 0347	Maple Street	Esperance	D57808
ROAD 0348	Douglas Street and widening of Wiseman Street	Esperance	D57936
ROAD 0349	Douglas Street	Esperance	D57937
ROAD 0350	Douglas Street	Esperance	D57938
ROAD 0351	Douglas Street	Esperance	D57939
ROAD 0352	Douglas Street	Esperance	D57940
ROAD 0353	Douglas Street	Esperance	D57941
ROAD 0354	Beckwith Road	Esperance	D59402
ROAD 0355	Harris Road	Esperance	D59860
ROAD 0356	Simpson Street	Esperance	D60485
ROAD 0357	Widening of Collie Street	Esperance	D62871
ROAD 0358	Johns Street	Esperance	D63204
ROAD 0359	Barron Close	Esperance	D63650
ROAD 0360	Douglas Street	Esperance	D65506
ROAD 0361	Yallambee Road		D67662
ROAD 0362	Widening of Road No. 12586 (South		D69482, GG 31/7/1987

MapInfo ID	Public Road Number/Name (where known)	Townsite	Shown in
	Coast Highway)		
ROAD 0363	Melijinup Road		D70698
ROAD 0364	Bandy Grove	Esperance	D78766
ROAD 0365	Widening of Road No.12586 (South Coast Highway)		D78851, GG 23/8/1991
ROAD 0366	Widening of Road No.12586 (South Coast Highway)		D78852, GG 23/8/1991 and GG 21/2/1992
ROAD 0367	Widening of Road No.12586 (South Coast Highway)		D78853, GG 23/8/1991 and GG 21/2/1992
ROAD 0368	Widening of Road No.12586 (South Coast Highway)		D78854, GG 23/8/1991
ROAD 0369	Island View		D84683
ROAD 0370	Richie Road	Esperance	D85629
ROAD 0371	Horton Road		D86251
ROAD 0372	Effie Turner Drive	Esperance	D92265
ROAD 0373	Canning Drive		D100828
ROAD 0374	Road No. 14331 (Stubbing Street)	Esperance	DP1337, GG 10/7/1970
ROAD 0375	Road No. 18653 (Sims Street) and Road No. 18654 (Parsons Street)	Esperance	DP2260, GG 12/4/1994
ROAD 0376	Road No. 13121 (Victoria Street))	Esperance	DP2276, GG 16/12/1966
ROAD 0377	Road No. 18554 (Ocean Street) and Road No. 18555 (Frederick Street)	Esperance	DP2446, GG 7/5/1993
ROAD 0378	Jane Street	Esperance	DP8296
ROAD 0379	Corry Street	Esperance	DP8297
ROAD 0380	Corry Street	Esperance	DP8297
ROAD 0381	Dixon Street, Calman Street, White Place and White Street	Esperance	DP8470
ROAD 0382	Includes Sinclair Street, Lewis Street and Dance Street	Esperance	DP8495
ROAD 0383	Heenan Street and widening at intersection of Calman Street/Paine Road	Esperance	DP8836
ROAD 0384	Brooks Street, Travers Avenue, Hartfield Place and Winston Way	Esperance	DP9200
ROAD 0385	Forrest Street and Council Place	Esperance	DP9302
ROAD 0386	Peppermint Grove, Lavendar Lane and widening at intersection of Twilight Beach Road/Johns Street	Esperance	DP9421
ROAD 0387	Milner Street, Valentine Way, Sherwood Place, Begonia Place, Kalari Place, King Street and widening at intersection of Backland Street/Ocean	Esperance	DP9425

MapInfo ID	Public Road Number/Name (where known)	Townsite	Shown in
	Street		
ROAD 0388	Gilmore Place, Winston Way and Edwards Street	Esperance	DP9468
ROAD 0389	Harbour Road, Simpson Street and Woods Street	Esperance	DP9471
ROAD 0390	Banksia Street, Jacaranda Drive, Arthur Street and Stevens Place	Esperance	DP9489
ROAD 0391	Edwards Street, Olympian Way and Travers Way	Esperance	DP9490
ROAD 0392	Widening of Easton Road	Esperance	DP9537
ROAD 0393	Ponton Street and Olympian Way	Esperance	DP9599
ROAD 0394	Eggeling Street and Wiese Way	Esperance	DP9671
ROAD 0395	Treasure Road and Scholey Street	Esperance	DP9783
ROAD 0396	Willowtree Avenue, Lavendar Lane and Honeysuckle Grove	Esperance	DP9816
ROAD 0397	Wegner Drive and Crossland Street	Esperance	DP9823
ROAD 0398	Magnolia Crescent, Lemontree Grove and Japonica Place	Esperance	DP9826
ROAD 0399	Widening of Warrington Street	Esperance	DP9956
ROAD 0400	Bostock Street	Esperance	DP10022
ROAD 0401	Bostock Street	Esperance	DP10023
ROAD 0402	Panorama Place	Esperance	DP10024
ROAD 0403	Scanlon Street	Esperance	DP10893
ROAD 0404	Wildcherry Avenue, Maple Street and Camelia Crescent	Esperance	DP10911
ROAD 0405	Magnolia Crescent	Esperance	DP11084
ROAD 0406	Chestnut Street and Walnut Grove	Esperance	DP11336
ROAD 0407	Wildcherry Avenue and Walnut Grove	Esperance	DP12215
ROAD 0408	Road No. 14329 (Alexander Drive) (extension)	Esperance	DP12292, GG 20/7/1979
ROAD 0409	McCarthy Road, Frank Freeman Drive, Kent Place and Bow Court	Esperance	DP12389
ROAD 0410	Treasure Road	Esperance	DP12626
ROAD 0411	Davis Road and Horton Road		DP12693
ROAD 0412	Amelia Circuit and widening at intersection of Johns Street/Tuart Street	Esperance	DP12765
ROAD 0413	Orr Street	Esperance	DP12843
ROAD 0414	Valley Road	Esperance	DP12998
ROAD 0415	McGinn Road	Esperance	DP13085
ROAD 0416	Blackboy Close and Munji Close	Esperance	DP13208

MapInfo ID	Public Road Number/Name (where known)	Townsite	Shown in
ROAD 0417	Fullerton Street	Esperance	DP13230
ROAD 0418	Doak Place, Catherine Street, Thelma Street and Amanda Street	Esperance	DP13433
ROAD 0419	Phillips Street, Adelaide Street, Adelaide Close, Ingleton Place and Albany Close	Esperance	DP13534
ROAD 0420	Phillips Street, Collie Street and Hockey Place	Esperance	DP13543
ROAD 0421	Whitegum Avenue	Esperance	DP13549
ROAD 0422	Rouse Street, Dalyup Drive and Young Place	Esperance	DP13851
ROAD 0423	Orana Drive and Petarli Place		DP13883
ROAD 0424	Johns Street and Mills Place	Esperance	DP13884
ROAD 0425	Adelaide Close, Hockey Place and widening of Giles Street	Esperance	DP13885
ROAD 0426	Kimbarra Close	Esperance	DP14426
ROAD 0427	Frearson Street, Amanda Street and widening at intersection of Claire Road/Frearson Street	Esperance	DP14436
ROAD 0428	Henry Place, Doak Place, Frearson Street and widening of Dance Street	Esperance	DP14437
ROAD 0429	Wright Road		DP14648
ROAD 0430	Bimbadeen Close		DP14813
ROAD 0431	Stearnes Road		DP14867
ROAD 0432	Road No. 17650 (South Coast Highway)		DP15398, GG 31/7/1987
ROAD 0433	Coora Close		DP15646
ROAD 0434	Orana Drive		DP15663
ROAD 0435	Barney Road	Esperance	DP15913
ROAD 0436	Kiwi Close	Esperance	DP16372
ROAD 0437	Wabba Cove, Orana Drive and Tullaroon Close		DP17572
ROAD 0438	Helms Drive		DP18165
ROAD 0439	Parkland Retreat	Esperance	DP18305
ROAD 0440	Old Ford Road		DP18369
ROAD 0441	Tranquil Drive and Windabout Way	Esperance	DP19063
ROAD 0442	Lalor Drive	Esperance	DP19064
ROAD 0443	Lalor Drive	Esperance	DP19065
ROAD 0444	Springfield Street, Amelia Circuit, Eagle Court and widening of Johns Street	Esperance	DP20600
ROAD 0445	Widening of Road No.14716 (South Coast Highway)		DP20628, GG 2/2/1996

MapInfo ID	Public Road Number/Name (where known)	Townsite	Shown in
ROAD 0446	Effie Turner Drive and widening of Simpson Street	Esperance	DP20802
ROAD 0447	Hart Place and Barker Street	Esperance	DP20900
ROAD 0448	Road No. 18374 (Helms Drive) and R.O.W.		DP021055, GG 12/12/1997
ROAD 0449	Springfield Street, Amelia Circuit, Muresk Close and Addington Cross	Esperance	DP21242
ROAD 0450	Barker Street, Cabble Court and Clarke Court	Esperance	DP21354
ROAD 0451	Shiparo Close		DP21508
ROAD 0452	Meljinup Road and Keogh Close		DP21522
ROAD 0453	Dunkley Circuit		DP22348
ROAD 0454	Addington Cross	Esperance	DP22657
ROAD 0455	Cudgee Close		DP22684
ROAD 0456	Wollamai Place	Esperance	DP23394
ROAD 0457	Dunkley Circuit		DP23554
ROAD 0458	Peek Road	Esperance	DP23764
ROAD 0459	Amelia Circuit and Bullarra Court	Esperance	DP23781
ROAD 0460	Hood Way and Remark Drive	Esperance	DP28549
ROAD 0461	Saison Street, St Germaine Avenue, Lyon Parade and widening of Goldfields Road	Esperance	DP29315
ROAD 0462	Hill Street, Currong Street and Berrigan Street	Esperance	DP29799
ROAD 0463	Amaroo Glade		DP34868
ROAD 0464	Barook Road and Tuart Forest Grove		DP39960
ROAD 0465	Walmsley Street, Westmacott Screet and widening of Ormonde Street	Esperance	DP40414
ROAD 0466	Burton Road, Easton Road, St Germaine Avenue and Mondrain Avenue	Esperance	DP42671
ROAD 0467	Eleven Mile Beach Road, Sanctuary Crescent and The Getaway		DP42943
ROAD 0468	Ivy Lamour Drive	Gibson	DP44887
ROAD 0469	Road No. 16350 (Barney Road)	Esperance	DP57564, GG 7/12/1979
ROAD 0470	Ormonde Street	Esperance	DP71266
ROAD 0471	Road No. 15927		DP93017, GG 23/12/1977, 3/2/1978
ROAD 0472	Road No. 18738 (Fowlie Hill Road)		DP93433, GG 17/1/1995
ROAD 0473	Road No. 12500		DP164125, GG 28/6/1963
ROAD 0474	Road No. 12746		DP167587, GG 9/10/1964
ROAD 0475	Widening of Coolgardie-Esperance	Esperance	DP168705

MapInfo ID	Public Road Number/Name (where known)	Townsite	Shown in
	Highway		
ROAD 0476	Widening of Road No. 11996		DP168843, GG 4/1/1963
ROAD 0477	Widening of Road No. 11996		DP168844, GG 4/1/1963
ROAD 0478	Road No. 12441		DP168954, GG 1/3/1963
ROAD 0479	Widening of Road No. 11996		DP169145, GG 27/5/1966
ROAD 0480	Extension of Road No. 12746		DP169335, GG 28/1/1966
ROAD 0481	Road No. 12586		DP169478, GG 10/1/1964
ROAD 0482	Widening of Road No. 7014		DP169640, GG 15/1/1965
ROAD 0483	Widening of Road No.7014		DP169755, GG 22/5/1964
ROAD 0484	Widening of Road Nos. 7245 and 7276		DP169947, GG 25/9/1964
ROAD 0485	Road No. 12738		DP169948, GG 25/9/1964
ROAD 0486	Widening of Road No. 7251		DP169949, GG 25//9/1964
ROAD 0487	Extension of Road No. 12682	Esperance	DP170332, GG 16/7/1965
ROAD 0488	Road No. 12847 (Dempster Road)		DP170460, GG 16/7/1965
ROAD 0489	Road No. 13013		DP170527, GG 28/1/1966
ROAD 0490	Widening of Road No. 3787 (Coolgardie-Esperance Highway)	Esperance	DP170725, GG 6/5/1966
ROAD 0491	Widening of Road No. 3787 (Coolgardie-Esperance Highway)		DP170726, GG 6/5/1966
ROAD 0492	Widening of Road No. 4812		DP170858, GG 11/2/1966
ROAD 0493	Widening of Road No. 11997		DP171282, GG 22/7/1966
ROAD 0494	Widening of Road No. 12847		DP171301, GG 15/7/1966
ROAD 0495	Widening of Road No. 12847 (Fisheries Road/Dempster Road)		DP171344, GG 15/7/1966
ROAD 0496	Widening of Road No. 7681 (Coolgardie-Esperance Highway)		DP171638, GG 14/4/1967
ROAD 0497	Widening of Road No. 7681 (Coolgardie-Esperance Highway)		DP171639, GG 14/4/1967
ROAD 0498	Deviation of Road No. 13404		DP171718, GG 16/6/1967
ROAD 0499	Deviation of Road No. 7251		DP171771, GG 19/7/1968
ROAD 0500	Widening of Road No. 13287 (Fisheries Road)		DP171795, GG 10/3/1967
ROAD 0501	Widening of Road No. 13471		DP171911, GG 1/9/1967
ROAD 0502	Widenings of Road No. 14289 (Mungan Street)	Esperance	DP172039, GG 25/1/1974
ROAD 0503	Extension and widenings of Road No. 13178 (Pink Lake Road)	Esperance	DP172161, GG 1/8/1969
ROAD 0504	Road No. 13536		DP172240, GG 1/12/1967
ROAD 0505	Widening of Road No. 7006		DP172674, GG 30/8/1968
ROAD 0506	Widening of Road No. 13213 (Phyllis Street)	Esperance	DP172876, GG 8/8/1969

MapInfo ID	Public Road Number/Name (where known)	Townsite	Shown in
ROAD 0507	Deviation of Road No. 13956		DP173409, GG 30/5/1969
ROAD 0508	Widening of Road No. 12723 (Easton Road)	Esperance	DP173410, GG 16/5/1969
ROAD 0509	Salmon Gums West Road, Morton Road, Johns Street and Moore Street	Salmon Gums	DP173971
ROAD 0510	Road No. 14470		DP174051, GG 22/1/1971
ROAD 0511	Widening of Road No. 7211		DP174112, GG 26/6/1970
ROAD 0512	Road No. 14314		DP174139, GG 19/6/1970
ROAD 0513			DP174576
ROAD 0514	Widenings of Road No. 7681 (Coolgardie-Esperance Highway)		DP175093, GG 2/7/1971, GG 25/2/1972
ROAD 0515	Widening of Road No. 7681 (Coolgardie-Esperance Highway)		DP175094, GG 25/2/1972
ROAD 0516	Widenings of Road No. 7681 (Coolgardie-Esperance Highway)		DP175095, GG 2/7/1971, GG 25/2/1972
ROAD 0517	Widenings of Road No. 7681 (Coolgardie-Esperance Highway)		DP175096, GG 2/7/1971, GG 25/2/1972
ROAD 0518	Widening of Road No. 13536		DP175233, GG 1/9/1972
ROAD 0519	Widening of Road No. 14737		DP175396, GG 18/8/1972
ROAD 0520	Deviation of Road No. 7278		DP175511, GG 11/2/1972
ROAD 0521	Widening of Road No. 7681 (Coolgardie-Esperance Highway)		DP176031, GG 14/9/1973
ROAD 0522	Widening of Road No. 7270		DP176313, GG 14/9/1973
ROAD 0523	Road No. 15307 (Brazier Street)	Townsite	DP180520, GG 6/12/1974
ROAD 0524	Road No. 15302		DP180726, GG 6/12/1974
ROAD 0525	Road No. 15290 (Manjart Street)	Munglinup	DP180768, GG 6/12/1974
ROAD 0526	Road No. 15517 and widening of Road No. 4368		DP181005, GG 31/10/1975
ROAD 0527	Widening of Road No. 7008 (Kents Road)		DP181165, GG 8/8/1975
ROAD 0528	Widening of Road No. 15547 (Dempster Road)		DP181212, GG 14/11/1975
ROAD 0529	Widening of Road No. 15547 (Dempster Road)		DP181213, GG 14/11/1975
ROAD 0530	Widening of Road No. 15450 (Fusse Road)		DP181249, GG 15/8/1975
ROAD 0531	Widening of Road No. 7270		DP181294, GG 15/8/1975
ROAD 0532	Widening of Road No. 12724 (Burton Road)	Esperance	DP181338, GG 24/10/1975
ROAD 0533	Widening of Road No. 11997 (Fisheries Road)		DP181355, GG 19/9/1975

MapInfo ID	Public Road Number/Name (where known)	Townsite	Shown in
ROAD 0534	Widening of Road No. 13404 (Merivale Road)		DP181371, GG 31/10/1975
ROAD 0535	Widening of Road No. 13404 (Merivale Road)		DP181372, GG 31/10/1975
ROAD 0536	Widening of Road No. 7232 (Logans Road)		DP181373, GG 19/9/1975
ROAD 0537	Widening of Road No. 15491 (Wittenoom Road)		DP181381, GG 24/10/1975
ROAD 0538	Road No. 15562 (Grass Patch Road)	Grass Patch	DP181517, GG 5/12/1975
ROAD 0539	R.O.W.	Esperance	DP181537
ROAD 0540	Widening of Road No. 15749 (Boydells Road)		DP181920, GG 18/2/1977
ROAD 0541	Road No. 15714 (Tyrells Road)		DP181979, GG 26/11/1976
ROAD 0542	Widening of Road No. 15721 (Coolinup Road)		DP181996, GG 21/1/1977, GG 28/1/1977
ROAD 0543	Widening of Road No. 13471 (Gibson-Dalyup Road)		DP181997, GG 23/12/1977
ROAD 0544	Widening of Road No. 13178 (Pink Lake Road)	Esperance	DP182042, GG 21/1/1977
ROAD 0545	Road No. 15801 (Eleven Mile Beach Road) and Road No. 15802 (Nicholson Drive)		DP182061, GG 17/6/1977
ROAD 0546	Widening of Road No. 15829 (Washpool Road)		DP182329, GG 26/8/1977
ROAD 0547	Road No. 15905 (Neds Corner Road)		DP182434, GG 25/11/1977
ROAD 0548	Widening of Road No. 7247 (Styles Road)		DP182500, GG 24/2/1978
ROAD 0549	Widening of Road No. 15307 (Brazier Street)	Esperance	DP182725, GG 11/8/1978
ROAD 0550	Road No. 16207 (Coomalbidgup Road)		DP182786, GG 27/4/1979
ROAD 0551	Widening of Road No.10616 (Twilight Beach Road)	Esperance	DP183310, GG 27/7/1979
ROAD 0552	Road No. 16397 (Jetty Road)	Esperance	DP183665, GG 6/6/1980
ROAD 0553	Road No. 16506 (Longbottom Lane)	Esperance	DP183695, GG 10/10/1980
ROAD 0554	Widenings of Road No. 12731 (Walmsley Street) and Matthews Street	Esperance	DP183707, GG 21/11/1980
ROAD 0555	Road No. 16732 (Jehu Street)	Esperance	DP183732, GG 25/9/1981
ROAD 0556	Widening of Walker Street	Esperance	DP183878
ROAD 0557	Widening of Road No. 16686 (Phillips Street)	Esperance	DP184065, GG 9/10/1981, GG 20/11/1981
ROAD 0558	Wilaust Street and Wirra Place	Cascade	DP184166
ROAD 0559	Road No. 16659 (Alana Road)	Esperance	DP184391, GG 21/8/1981

MapInfo ID	Public Road Number/Name (where known)	Townsite	Shown in
ROAD 0560	Widening of Road No. 16758	Esperance	DP184417, GG 8/1/1982
ROAD 0561	Road No. 16682 (Freeman Street) and widening	Esperance	DP184455, GG 14/8/1981
ROAD 0562	Widening of Road No. 3784 (Coolgardie-Esperance Highway)		DP184555, GG 9/7/1982
ROAD 0563	Widening of Road No. 3784 (Coolgardie-Esperance Highway)		DP184556, GG 9/7/1982
ROAD 0564	Road No. 16868 (Jetty Road)	Esperance	DP184983, GG 11/11/1983
ROAD 0565	Widening of Road No. 16581 (Windich Street)	Esperance	DP184991, GG 11/11/1983
ROAD 0566	Widening of Brazier Street	Esperance	DP185132
ROAD 0567	Widening of Road No. 10616 (Twilight Beach Road)	Esperance	DP185486, GG 15/4/1983
ROAD 0568	Mutch Avenue and Chittock Road	Coomalbidgup	DP185609
ROAD 0569	Extension and widening of Road No. 12218 (Dempster Street)	Esperance	DP185835, GG 16/9/1983
ROAD 0570	Road No. 17367 (Windich Street) and widening	Esperance	DP186772, GG 23/8/1985
ROAD 0571	Widening of Road No. 17464 (Griggs Road)		DP187200, GG 18/4/1986
ROAD 0572	Road No. 17531 (George Street) and widenings	Esperance	DP187391, GG 6/3/1987
ROAD 0573	Connolly Street	Esperance	DP187608
ROAD 0574	Deviation of Road No. 17687 (Bandy Creek Road)	Esperance	DP187899, 6/11/1987
ROAD 0575	Widening of Road No. 17711 (Parmango Road)		DP187977, GG 25/9/1987
ROAD 0576	Widening of Road No.17775 (Scaddan Road)		DP188199, GG 4/3/1988
ROAD 0577	Widening of Road No. 17782 (Styles Road)		DP188214, GG 22/4/1988
ROAD 0578	Road No. 18073 (Dixon Street)	Esperance	DP189118, GG 1/9/1989
ROAD 0579	Widenings of Road No. 14329 (Alexander Drive)	Esperance	DP189244, GG 8/12/1989
ROAD 0580	Road No. 18153 (Jacaranda Drive) and Road No. 13210 (Arthur Street)	Esperance	DP189303, GG 2/11/1990
ROAD 0581	Deviation of Melinjinup Road		DP189374, GG 21/2/1992
ROAD 0582	Road deviation		DP189605, GG 1/12/1992
ROAD 0583	Deviation of Road No. 16505 (Longbottom Lane)	Esperance	DP189780, GG 18/10/1991
ROAD 0584	Road No. 18973 (Southern Way)	Esperance	DP190066, GG 6/6/1997
ROAD 0585	Widening of Road No. 14754		DP190151, GG 6/9/1991

MapInfo ID	Public Road Number/Name (where known)	Townsite	Shown in
	(Telegraph Road)		
ROAD 0586	Widening of Road No. 4812 (Ridley Road)		DP190363, GG 28//1/1992
ROAD 0587	Widening at intersection of Rogers Street/Jenkins Street	Scaddan	DP190482
ROAD 0588	Widening of Road No. 14863 (Collier Road)	Esperance	DP190484, GG 6/10/1992
ROAD 0589	Widening of Road No. 668 (Collier Road) and Keenans Road		DP190501, GG 19/10/1993
ROAD 0590	Widening of Road No. 7270 (Dalyup Road)		DP190906, GG 1/6/1993
ROAD 0591	Widening of Raszyk Road		DP191203, GG 27/7/1993
ROAD 0592	Widening of Road No. 14754 (Telegraph Road)		DP191210, GG 10/8/1993
ROAD 0593	Widening of Road No. 17816 (Cherry Well Road)	Esperance	DP191723, GG 7/10/1994
ROAD 0594		Esperance	DP192228, Taking Order G853895
ROAD 0595	Widening of Road No. 7278 (Styles Road)		DP192328, GG 10/10/1995
ROAD 0596	Widening of Road No. 14290 (William Street)	Esperance	DP192655, GG 14/6/1996
ROAD 0597	Widening of Road No. 7275 (Kendall Road)		DP192731, GG 9/8/1996
ROAD 0598	Widening of Road No. 11997 (Fisheries Road)		DP192753, GG 31/12/1996
ROAD 0599	Extension and widening of Road No. 13178 (Pink Lake Road)	Esperance	DP193019, GG 2/5/1997
ROAD 0600	Deviation of Road No. 18970 (Fill Road)	Esperance	DP193302, GG 20/3/1998
ROAD 0601	Doyle Road		DP208436
ROAD 0602	Includes Bedford Harbour East Road and Coxall Road		DP208437
ROAD 0603	Includes Alexander Road and Exchange Road		DP208823
ROAD 0604			DP208824
ROAD 0605	Road No. 12682 (Hughes Road)	Esperance	DP208839, GG 17/7/1964
ROAD 0606	Road No. 12433 (The Esplanade)	Esperance	DP208840, GG 7/6/1963
ROAD 0607	Road No. 12682 (Hughes Road)	Esperance	DP208842, GG 17/7/1964
ROAD 0608	Widening of Road No. 7014 and of Road No. 7980 (Coolgardie-Esperance Highway)		DP209506, GG 15/1/1965
ROAD 0609	Widening of Road No. 669		DP209662

MapInfo ID	Public Road Number/Name (where known)	Townsite	Shown in
ROAD 0610	Widening, deviation and extension of Road No. 13178 (Pink Lake Road)	Esperance	DP209803, GG 28/2/1969
ROAD 0611	Rainds Road		DP209908
ROAD 0612			DP209913
ROAD 0613	Widenings of Road No. 7230		DP209946, GG 6/5/1966
ROAD 0614	Rolland Road and Edwards Road		DP210943
ROAD 0615	Grass Patch Road and Fields Road		DP210944
ROAD 0616	Road No. 13801 (Harbour Road)	Esperance	DP211034, GG 29/11/1968
ROAD 0617	Extension of Road No. 12682 (Hughes Road)	Esperance	DP211051, GG 27/6/1969
ROAD 0618	Extension of Road No. 12682	Esperance	DP211089, GG 13/6/1969
ROAD 0619	Road No. 14023 (Hancock Road) and Road No. 14024 (Collett Road)	Esperance	DP211111, GG 11/7/1969
ROAD 0620	Widenings of Road No. 12725 (Castletown Quays)	Esperance	DP211113, GG 23/4/1971
ROAD 0621	Road No. 15284 and Road No. 15299	Esperance	DP211166, GG 23/5/1975
ROAD 0622	Widenings of Road No. 12725 (Castletown Quays)	Esperance	DP211332, GG 23/4/1971
ROAD 0623	Deviation of Road No. 7278 (Styles Road)		DP211620, GG 9/7/1971
ROAD 0624	Road No. 14493		DP211676, GG 8/4/1971
ROAD 0625	Road No. 14863	Esperance	DP211734, GG 9/2/1973
ROAD 0626	Road No. 14754		DP211890, GG 1/9/1972
ROAD 0627	Road No. 14716, Road No. 9926 and Road No. 14717	Dalyup	DP212063, GG 21/7/1972
ROAD 0628	Widenings and deviation of Road No. 3784 (Coolgardie-Esperance Highway)	Scaddan	DP212220, GG 14/9/1973
ROAD 0629	Road No. 15031		DP212237
ROAD 0630	Road No. 15321		DP213051, GG 20/12/1974
ROAD 0631	Widenings of Road No. 4366		DP213269, GG 8/11/1974
ROAD 0632	Road No. 15325		DP213309, GG 17/1/1975
ROAD 0633	Road No. 15325 (Starvation Harbour Road)		DP213310, GG 17/1/1975
ROAD 0634	Widenings and deviation of Road No. 4125	Esperance	DP213384, GG 16/5/1975
ROAD 0635	Widening of Road No. 13536		DP213396, GG 31/10/1975
ROAD 0636	Road No. 15518 and widening of Road No. 13536		DP213397, GG 31/10/1975
ROAD 0637	Road No. 15518	Esperance	DP213398, GG 31/10/1975
ROAD 0638	Road No. 15518 and widening of Road No. 14863 (Collier Road)	Esperance	DP213399, GG 31/10/1975

MapInfo ID	Public Road Number/Name (where known)	Townsite	Shown in
ROAD 0639	Road No. 15417 (Cape Le Grand Road)		DP213447, GG 11/7/1975
ROAD 0640	Widening of Road No. 7008 (Kents Road)		DP213473, GG 8/9/1975
ROAD 0641	Widening of Road No. 7980 (Coolgardie-Esperance Highway)		DP213533, GG 31/10/1975
ROAD 0642	Widening of Road No. 7980 (Coolgardie-Esperance Highway)		DP213534, GG 31/10/1975
ROAD 0643	Road No. 15492 (Fisheries Road)		DP213535, GG 24/10/1975
ROAD 0644	Deviation of Road No. 7254 (Griggs Road)		DP213547, GG 16/1/1976
ROAD 0645	Deviation of Road No. 13471 (Gibson-Dalyup Road)		DP213812, GG 14/7/1978
ROAD 0646	Dorella Avenue, Asha Court, Davroe Way and Mitten-Watson Road	Cascade	DP213831
ROAD 0647	Tagon Road		DP214003
ROAD 0648	Road No. 16020 (Coolgardie-Esperance Highway)		DP214063, GG 14/4/1978
ROAD 0649	Road No. 16020 (Coolgardie-Esperance Highway)		DP214064, GG 14/4/1978
ROAD 0650	Road No. 16020 (Coolgardie-Esperance Highway)		DP214065, GG 14/4/1978
ROAD 0651	Road No. 16020 (Coolgardie-Esperance Highway)		DP214066, GG 14/4/1978
ROAD 0652	Road No. 16020 (Coolgardie-Esperance Highway)		DP214067, GG 14/4/1978
ROAD 0653	Road No. 16020 (Coolgardie-Esperance Highway)		DP214068, GG 14/4/1978
ROAD 0654	Road No. 16020 (Coolgardie-Esperance Highway)		DP214069, GG 14/4/1978
ROAD 0655	Road No. 16020 (Coolgardie-Esperance Highway)		DP214070, GG 14/4/1978
ROAD 0656	Road No. 16020 (Coolgardie-Esperance Highway)		DP214071, GG 14/4/1978
ROAD 0657	Road No. 16020 (Coolgardie-Esperance Highway)		DP214072, GG 14/4/1978
ROAD 0658	Widening of Road No. 16015 (Coolgardie-Esperance Highway)		DP214073, GG 14/4/1978
ROAD 0659	Widening of Road No. 16015 (Coolgardie-Esperance Highway)		DP214074, GG 14/4/1978
ROAD 0660	Widenings and deviation of Road No. 7278 (Styles Road)		DP214102, GG 24/2/1978
ROAD 0661	Grass Patch Road		DP214252

MapInfo ID	Public Road Number/Name (where known)	Townsite	Shown in
ROAD 0662	Ned's Corner Road and Griffiths Road		DP214253, DP11613
ROAD 0663	Ned's Corner Road		DP214254
ROAD 0664	Fields Road and Rolland Road		DP214255
ROAD 0665	Cups Road		DP214256
ROAD 0666	Road No. 16216 (Merivale Road)		DP214501, GG 8/6/1979
ROAD 0667	Road No. 16216 (Merivale Road)		DP214502, GG 8/6/1979
ROAD 0668	Overheu Street, Owens Street and widening of Road No. 16375 (Sutcliffe Street)	Condingup	DP214619, GG 28/3/1980
ROAD 0669	McLennan Street and Alana Road	Gibson	DP214636
ROAD 0670	Extension and widening of Road No. 14863 (Collier Road)		DP214735, GG 13/6/1980
ROAD 0671	West Point Road		DP214796
ROAD 0672	Dempster Road		DP215031
ROAD 0673	Road No. 16756 (Johns Street)	Esperance	DP215034, GG 29/1/1982
ROAD 0674	Eucalypt Road and Ridley Road		DP215085
ROAD 0675	Ridley Road and Dempster Road		DP215086
ROAD 0676	Road No. 17681 (Dempster Road), Road No. 17682 (Scaddan Road) and Styles Road		DP215119, GG 31/7/1987
ROAD 0677	Styles Road and Lignite Road		DP215120
ROAD 0678	Widening of Scaddan Road		DP215159
ROAD 0679	Karl Berg Road		DP215176
ROAD 0680	Karl Berg Road		DP215177
ROAD 0681	Parmango Road		DP215214
ROAD 0682	Clyde Road and Parmango Road		DP215215
ROAD 0683	Muntz Road		DP215217
ROAD 0684	Cascades Road		DP215271
ROAD 0685	Pyramid Road and Ned's Corner Road		DP215295
ROAD 0686	Ned's Corner Road		DP215296
ROAD 0687	Ned's Corner Road and Fields Road		DP215297
ROAD 0688	Fields Road		DP215298
ROAD 0689	Pyramid Road		DP215299
ROAD 0690	Mitten-Watson Road, Heath Street, Banskia Road and Acacia Avenue	Cascade	DP215370
ROAD 0691	Wilaust Street, Davroe Way and Mitten-Watson Road	Cascade	DP215371
ROAD 0692	Cascades Road		DP215484
ROAD 0693	Road No. 17026 (Wharton Road)		DP215770, GG 26/8/1983
ROAD 0694	Road No. 13801 (Harbour Road)	Esperance	DP215783, GG 2/11/1984
ROAD 0695	Road No. 13801 (Harbour Road)	Esperance	DP215784, GG 2/11/1984

MapInfo ID	Public Road Number/Name (where known)	Townsite	Shown in
ROAD 0696	Graham Street, Ralston Street and Overheu Street	Condingup	DP215785
ROAD 0697	Eyre Street, Miles Place and Parish Court	Condingup	DP215786
ROAD 0698	Coujinup Road		DP215827
ROAD 0699	Coujinup Road		DP215828
ROAD 0700			DP215831, DP210863, CPP507112
ROAD 0701	Road No. 17245		DP215860, GG 14/12/1984
ROAD 0702	Road No. 17117 (Harley Street)	Esperance	DP215878, GG 2/3/1984
ROAD 0703	Road No. 17184		DP216028, GG 17/8/1984
ROAD 0704	Road No. 17189 (Daw Drive)	Esperance	DP216063, GG 31/8/1984
ROAD 0705	Widenings and deviations of Road No. 17427 (Eleven Mile Beach Road)		DP216207, GG 27/3/1986
ROAD 0706	Widening of Road No. 15307 (Brazier Street)	Esperance	DP216266
ROAD 0707	Road No. 17383 (Stockyard Road)		DP216334, GG 11/10/1985
ROAD 0708	Road No. 17383 (Stockyard Road)		DP216335, GG 11/10/1985
ROAD 0709	Road No. 17493 (Murrays Road)		DP216470, GG 24/12/1986
ROAD 0710	Road No. 17650 (South Coast Highway)		DP216472, GG 31/7/1987
ROAD 0711	Widenings of Road No. 12586 (South Coast Highway)		DP216478, GG 24/7/1987
ROAD 0712	Road No. 17685	Esperance	DP216590, GG 31/7/1987
ROAD 0713	Includes Southern Ocean East Road		DP216662
ROAD 0714	Southern Ocean East Road		DP216663
ROAD 0715	Road No. 17687 (Bandy Creek Road)	Esperance	DP216763, GG 6/1//1987
ROAD 0716	Road No. 17687 (Bandy Creek Road) and Road No. 17189 (Daw Drive)	Esperance	DP217292
ROAD 0717	Deviation and widening of Road No. 18227 (Sims Street)	Esperance	DP217626, GG 22/2/1991
ROAD 0718	Deviation of Road No. 18290 (Stearnes Road)		DP217735, GG 20/9/1991
ROAD 0719	Road No. 18374 (Helms Drive)		DP217758, GG 10/1/1992
ROAD 0720	Deviation and widening of Road No. 14754 (Telegraph Road)		DP217860, GG 6/9/1991
ROAD 0721	Eleven Mile Beach Road		DP217948
ROAD 0722	Eleven Mile Beach Road and widening of Road No. 15802 (Nicholson Drive)		DP217949, GG 29/5/1992
ROAD 0723	Keenans Road and Pink Lake Road		DP217950
ROAD 0724	Various road widenings, including of Road No. 12746		DP217951, GG 7/5/1993

MapInfo ID	Public Road Number/Name (where known)	Townsite	Shown in
ROAD 0725	Teasdale Road and Eastern Look	Gibson	DP218010
ROAD 0726	Road No. 18487 (Parmango Road)		DP218069, GG 3/5/1994
ROAD 0727	Widening of Road No. 17117 (Simpson Street)	Esperance	DP218231, GG 28/7/1995
ROAD 0728	Sutcliffe Street	Condingup	DP218275
ROAD 0730	Widening at intersection of Road No. 13471 (Gibson-Dalyup Road) and Road No. 3784 (Coolgardie-Esperance Highway)		DP218432
ROAD 0731	Wind Farm Road		DP218749
ROAD 0732	Stockyard Creek Road		DP219175
ROAD 0733	Extension and widening of Road No. 12682 (Twilight Beach Road)	Esperance	DP219539, GG 20/3/1998
ROAD 0734	Road No. 18336 (Cups Road)		DP217910, DP217911, DP217912, GG 1/11/1991
ROAD 0735	Widening of Road No. 669		DP19662, GG 2/6/1967
ROAD 0736	Road No. 18567 (Reynolds Street)	Esperance	Plan 1376(2), GG 2/7/1993
ROAD 0737	Road No. 14460		Diagram No. 37892, Public Plan 505436, GG 8/1/1971
ROAD 0738	Road No. 12769 (Baker Street)	Scaddan	CPP505120, GG 11/12/1964
ROAD 0739	Road No. 15208	Esperance	Diagram 80583, GG 12/7/1974
ROAD 0740	Road No. 16581 (Windich Street)	Esperance	Plan 1337, GG 14/11/1980
ROAD 0741	Road No. 14287 (Morrel Street) and Road No. 14288 (Tubada Street)	Munglinup	DP211201, GG 19/6/1970
ROAD 0742	Road No. 16186	Esperance	Plan 1376(5), GG 20/7/1979
ROAD 0743	Road No. 16187	Esperance	Plan 1376(5), GG 20/7/1979
ROAD 0744	Road No. 16188	Esperance	Plan 1376(2), GG 20/7/1979
ROAD 0745	Road No. 16747	Esperance	Diagram 27411, Plan 7409, GG 23/10/1981
ROAD 0746	Extension and widening of Road No. 12433 (The Esplanade)	Esperance	DP211051, Plan 4708, GG 27/6/1969
ROAD 0747	Road No. 18992 (R.O.W.)	Esperance	Plan 2260, GG 29/7/1997
ROAD 0748	Widening of Munglinup Beach Road		DP44764
ROAD 0749	Forest Grove and Barook Road		DP46108
ROAD 0750	Canning Drive, Mississippi Bend and widening s of Eleven Mile Beach Road		DP48802
ROAD 0751	Saison Street, Chantilly Circuit, Monet Avenue, Baleine Drive, Cologne Street and Sommet Street	Esperance	DP49174
ROAD 0752	Gunton Circle, Corbett Gate, Barrier	Esperance	DP50251

MapInfo ID	Public Road Number/Name (where known)	Townsite	Shown in
	Court, Canard Way and Hood Way		
ROAD 0753	Mondrain Avenue, Dauphin Crescent, St Germain Avenue, Biscay Lane, Saison Street and Chantilly Circuit	Esperance	DP50981
ROAD 0754	Barook Road		DP52171
ROAD 0755	Fleur Gate, Cannes Parade, Cologne Street, Sommet Street and Baleine Drive	Esperance	DP52175
ROAD 0756	Kingsmill Retreat		DP52179
ROAD 0757	Widening at intersection of Fisheries Road and Merivale Road		DP52183
ROAD 0758	Mondrain Avenue	Esperance	DP52634
ROAD 0759	Wickham Way, Gunton Circle, Canard Way, Hood Way and Remark Drive	Esperance	DP53876
ROAD 0760	Widening at intersection of Plowmans Road and Dempster Road		DP54658
ROAD 0761	Widenings of Warden Road	Esperance	DP54670
ROAD 0762	Canning Drive and Mayfield Place		DP54744
ROAD 0763	Cloud Street, Remark Drive, Magistrate Drive, Hastings Crescent and Mondrain Avenue	Esperance	DP57159
ROAD 0764	Shark Lake Road, Elsegood Road and Button Road		DP57177
ROAD 0765	Ram Court, Remark Drive, Woody Avenue, Cull Close and Waterlily Way	Esperance	DP58988
ROAD 0766	Treasure Road	Esperance	DP59293
ROAD 0767	Treasure Road and Scholey Street	Esperance	DP60231
ROAD 0768	Tranquil Drive and widening thereof	Esperance	DP60250
ROAD 0769	Widening at intersection of Dalyup Road and Speddingup Road West		DP62416
ROAD 0770	Widening at intersection of Machens Road and Doney Road		DP62417
ROAD 0771	Canning Drive and The Getaway		DP62421
ROAD 0772	Ivy Larmour Drive	Gibson	DP62501
ROAD 0773	Munro Lane	Esperance	DP63372
ROAD 0774	Westacott Street, Thistle Avenue, Tribune Parade, Chappell Way, Hillier Avenue, Walsley Street, Petrie Street, Asken Turn, Adur Way and Bell Way	Esperance	DP64773
ROAD 0775	Various road widenings		DP64784
ROAD 0776	Flinders Circuit, McDonald Road and widenings at intersection of Sims	Esperance	DP64789

MapInfo ID	Public Road Number/Name (where known)	Townsite	Shown in
	Street/Beckwith Road		
ROAD 0777	Widening of Norfolk Lane	Esperance	DP66213
ROAD 0778	Widening of Williams Road		DP68991
ROAD 0779	Lee Close	Esperance	DP69431
ROAD 0780	Road No. 4784	Esperance	DP139063, GG 28/11/1913
ROAD 0781	Road No. 2867		CPP501936, GG 4/10/1907
ROAD 0782			CPP501939
ROAD 0783			CPP501939
ROAD 0784	Rainds Road		CPP501949, CPP501952, Original Plan No. 9908
ROAD 0785			CPP501950
ROAD 0786			CPP501950
ROAD 0787			CPP501950
ROAD 0788			CPP501950
ROAD 0789	Road No. 7639 and extension thereof		CPP502102, GG 6/9/1929, GG 13/9/1929
ROAD 0790			CPP502104
ROAD 0791			CPP502105
ROAD 0792			CPP502105
ROAD 0793	Protected Road (Fisheries Road)		CPP502821
ROAD 0794	Road No. 4272 (runs along the outside of the Rabbit Proof Fence)		CPP502826, CPP502084
ROAD 0795			CPP505081 , CPP501939, CPP501950
ROAD 0796	Includes Lewis Street, Dunn Street, Mann Street, Kerr Street and Rogers Street	Salmon Gums	CPP505111
ROAD 0797	Lewis Street, Machin Street, Bach Street and R.O.W.		D8540
ROAD 0798			D23936
ROAD 0799	Widening at intersection of Corry Street/Taylor Street	Esperance	D25907
ROAD 0800	Widening of Harbour Road	Esperance	D36867
ROAD 0801	Easton Road, Goldfields Road, Matthews Street, Butler Street, Chaplin Street, Wiseman Street, Ormonde Street, Road No. 12729, Road No. 12735 and Road No. 12734	Esperance	DP804
ROAD 0802	Includes Easton Road, Goldfields Road, Castletown Quays, Westmacott Street, Mitchell Street, Walmsley Street, Matthews Street and Road No. 12736	Esperance	DP804

MapInfo ID	Public Road Number/Name (where known)	Townsite	Shown in
ROAD 0803	Includes Walmsley Street, Mitchell Street, Westmacott Street, Castletown Quays, Chaplin Street, Wiseman Street and Ormonde Street	Esperance	DP804
ROAD 0804	William Street, Taylor Street and Dempster Street	Esperance	DP919
ROAD 0805	William Street and Taylor Street	Esperance	DP919
ROAD 0806	Layton Street	Esperance	DP1328
ROAD 0807	Burton Road	Esperance	DP1376(1)
ROAD 0808	Burton Road	Esperance	DP1376(1)
ROAD 0809	Burton Road	Esperance	DP1376(3)
ROAD 0810	Burton Road, Wiseman Street (including widening at intersection with Goldfields Road) and Alexander Drive	Esperance	DP1376(5)
ROAD 0811	Jane Street	Esperance	DP1485
ROAD 0812	Includes Hamersley Street, Leake Street, Tupper Street, Pink Lake Road, Cull Street, Mungan Street, Crossland Street, Brockman Street, Sharkey Street, Warrington Street, Emily Street, Foy Street, Birch Street, Padbury Street and Coleman Street	Esperance	DP1486
ROAD 0813	Arthur Street, Nugent Street, Daphne Street, Phyllis Street, Irene Street, Norseman Road and James Street	Esperance	DP1853
ROAD 0814	Paine Road	Esperance	DP2339
ROAD 0815	Hardy Street, Smith Street, Phillips Street, Goodliff Street and Twilight Beach Road	Esperance	DP2788(2)
ROAD 0816	Includes Bostock Street and Phillips Street	Esperance	DP2788(3)
ROAD 0817	Bay View Terrace	Esperance	DP3117
ROAD 0818	Road No. 11063 (Mount Street) and Road No. 11064 (St Patrick's Avenue)	Esperance	DP3127, GG 7/4/1955, GG 13/5/1955
ROAD 0819	Road No. 11061 (Piesse Street) and Road No. 11062 (King Street)	Esperance	DP3216, GG 7/4/1955, GG 13/5/1955
ROAD 0820		Esperance	DP4405
ROAD 0821		Esperance	DP4406, GG 18/6/1920
ROAD 0822	Dempster Street and widening at intersection of Emily Street/The Esplanade	Esperance	DP4708
ROAD 0823	Douglas Place and widenings at the	Esperance	DP7287

MapInfo ID	Public Road Number/Name (where known)	Townsite	Shown in
	intersections of Emily Street/Corry Street, Emily Street/Dempster Street, Dempster Street/Hardy Street and Hardy Street/Corry Street		
ROAD 0824		Esperance	DP10160
ROAD 0825	Raszyk Road		DP79424
ROAD 0826	Griggs Road and Raszyk Road		DP79425
ROAD 0827	Griggs Road, Dalyup Road and Raszyk Road		DP79429
ROAD 0828			DP79621
ROAD 0829	Griffiths Road		DP79623
ROAD 0830			DP79625
ROAD 0831			DP88837
ROAD 0832			DP88838
ROAD 0833	Includes Phillips Road		DP88840
ROAD 0834			DP88843
ROAD 0835			DP88846
ROAD 0836	Road No. 3784		DP88847
ROAD 0837			DP88868
ROAD 0838			DP88872
ROAD 0839			DP88880
ROAD 0840			DP88884
ROAD 0841			DP88886
ROAD 0842			DP88889, DP152672
ROAD 0843			DP88890
ROAD 0844	Road No. 3784 (Coolgardie-Esperance Highway)		DP88898
ROAD 0845			DP88918
ROAD 0846	Includes Kendall Road		DP88919, Original Plan No. 10534
ROAD 0847	Scaddan Road		DP88921
ROAD 0848	Lagoon Road and Kendall Road		DP88923
ROAD 0849			DP88945
ROAD 0850			DP88946
ROAD 0851			DP88949, DP139178
ROAD 0852			DP88952
ROAD 0853			DP88953
ROAD 0854			DP88984
ROAD 0855			DP89016
ROAD 0856			DP89030
ROAD 0857			DP89032

MapInfo ID	Public Road Number/Name (where known)	Townsite	Shown in
ROAD 0858			DP89036
ROAD 0859			DP89053
ROAD 0860	Includes Road No. 668		DP89055
ROAD 0861			DP89057
ROAD 0862			DP89059
ROAD 0863			DP89060
ROAD 0864			DP89061
ROAD 0865			DP89066
ROAD 0866			DP89067
ROAD 0867			DP89068
ROAD 0868			DP89069
ROAD 0869	Road No. 3784		DP89071
ROAD 0870			DP89072
ROAD 0871			DP89073
ROAD 0872	Includes Swan Lagoon Road		DP89088, Diagram No. 70216
ROAD 0873	Swan Lagoon Road		DP89089
ROAD 0874	Swan Lagoon Road and Hawkey Road		DP89091
ROAD 0875			DP89092
ROAD 0876			DP89093
ROAD 0877			DP89095
ROAD 0878			DP89114
ROAD 0879			DP89117
ROAD 0880	Griggs Road and Dalyup Road		DP89118
ROAD 0881			DP89120
ROAD 0882			DP89123
ROAD 0883	Gibson-Dalyup Road and Coolgardie-Esperance Highway		DP89155
ROAD 0884	Gibson Road		DP89156
ROAD 0885			DP89159
ROAD 0886			DP89166
ROAD 0887			DP89167
ROAD 0888	Road No. 4812		DP89169
ROAD 0889			DP89170
ROAD 0890	Coolgardie-Esperance Highway	Scaddan	DP89222
ROAD 0891			DP89231
ROAD 0892			DP89303
ROAD 0893		Esperance	DP89305
ROAD 0894	Griffiths Road		DP89359
ROAD 0895			DP89637
ROAD 0896			DP89640

MapInfo ID	Public Road Number/Name (where known)	Townsite	Shown in
ROAD 0897	Speddingup Road West		DP89641
ROAD 0898	Road No. 4619		DP89645
ROAD 0899			DP90276
ROAD 0900			DP90279
ROAD 0901			DP90281
ROAD 0902			DP90284
ROAD 0903			DP90309
ROAD 0904			DP101667
ROAD 0905			DP103525
ROAD 0906		Esperance	DP103526
ROAD 0907	Swan Road		DP108639, DP202808
ROAD 0908			DP135866
ROAD 0909			DP135870
ROAD 0910			DP135875
ROAD 0911			DP135876
ROAD 0912			DP135877
ROAD 0913			DP137889
ROAD 0914			DP137890
ROAD 0915			DP137892
ROAD 0916	Road No. 7012		DP138150
ROAD 0917			DP138154
ROAD 0918			DP138155
ROAD 0919	Includes Grass Patch Road		DP138302
ROAD 0920			DP138303
ROAD 0921	Browns Road, Turner Road and Truslove Road		DP138306
ROAD 0922			DP138308
ROAD 0923			DP138476
ROAD 0924	Includes Grass Patch Road		DP138477
ROAD 0925	Includes Swan Road		DP138478
ROAD 0926	Includes Swan Road and Road No. 7007		DP138482
ROAD 0927			DP138630
ROAD 0928			DP138632
ROAD 0929			DP138634
ROAD 0930			DP138635
ROAD 0931			DP138638
ROAD 0932			DP138639
ROAD 0933			DP138640
ROAD 0934			DP138643
ROAD 0935			DP138644
ROAD 0936	Includes Road No. 7008		DP138646

MapInfo ID	Public Road Number/Name (where known)	Townsite	Shown in
ROAD 0937			DP138647
ROAD 0938	Includes Andrews Road		DP138715
ROAD 0939			DP138717
ROAD 0940			DP138719
ROAD 0941			DP138832
ROAD 0942	Includes Swan Road		DP138835
ROAD 0943			DP138855
ROAD 0944	Coolgardie-Esperance Highway		DP138856
ROAD 0945			DP138857
ROAD 0946	Includes Swan Lagoon Road		DP138860
ROAD 0947			DP138861
ROAD 0948	Kendall Road and Scaddan Road	Scaddan	DP138862
ROAD 0949			DP138865
ROAD 0950	Coolgardie-Esperance Highway and Griggs Road		DP138867
ROAD 0951	Raszyk Road		DP138868
ROAD 0952	Kendall Road and Scaddan Road		DP138869
ROAD 0953			DP138925
ROAD 0954	Includes Road No. 7230		DP138927
ROAD 0955	Includes Logans Road		DP138928, DP138925
ROAD 0956			DP138929, DP138927
ROAD 0957	Circle Valley Siding		DP138931
ROAD 0958	Road No. 7459		DP138932
ROAD 0959			DP138933, DP138925, DP138929
ROAD 0960	Rolland Road		DP138934
ROAD 0961			DP138983
ROAD 0962			DP138985, DP138984, DP138990, Diagram No. P670
ROAD 0963			DP138986, DP138991
ROAD 0964			DP138992, DP138984, DP138985
ROAD 0965			DP138995, DP138983, DP138984
ROAD 0966	Includes Swan Road		DP139176, DP139183, DP139188
ROAD 0967			DP139177
ROAD 0968			DP139179, CPP501948
ROAD 0969			DP139181
ROAD 0970			DP139182, DP141279

MapInfo ID	Public Road Number/Name (where known)	Townsite	Shown in
ROAD 0971			DP139183
ROAD 0972			DP139185
ROAD 0973	Swan Road		DP139186, DP139188, DP139187
ROAD 0974			DP139187, DP139188
ROAD 0975	Coolgardie-Esperance Highway		DP139213
ROAD 0976			DP139214
ROAD 0977	Includes Coolgardie-Esperance Highway		DP139215
ROAD 0978			DP139216
ROAD 0979	Griffiths Road and Sassellas Road		DP139217
ROAD 0980			DP139218
ROAD 0981			DP139220
ROAD 0982			DP139221
ROAD 0983			DP139222
ROAD 0984			DP139223
ROAD 0985			DP141277
ROAD 0986			DP141281
ROAD 0987			DP141283
ROAD 0988			DP145419
ROAD 0989			DP145420
ROAD 0990			DP145421
ROAD 0991			DP145441
ROAD 0992			DP145466
ROAD 0993			DP146197
ROAD 0994	Swan Lagoon Road and Rainds Road		DP146198
ROAD 0995			DP146252
ROAD 0996			DP146440
ROAD 0997			DP146460
ROAD 0998	Thompson Street, Shepherd Street and R.O.Ws	Grass Patch	DP146464
ROAD 0999	Rodgers Street, Moore Street and R.O.Ws	Salmon Gums	DP146468
ROAD 1000			DP146470
ROAD 1001	Duke Street, Taylor Street, Stephenson Street and R.O.Ws	Red Lake	DP146472
ROAD 1002		Red Lake	DP146473
ROAD 1003			DP146475
ROAD 1004	Includes Norseman-Esperance Highway		DP146478
ROAD 1005			DP146479
ROAD 1006			DP146482
ROAD 1007			DP146679

MapInfo ID	Public Road Number/Name (where known)	Townsite	Shown in
ROAD 1008			DP147097
ROAD 1009			DP147098
ROAD 1010	Speddingup Road West and Dalyup Road		DP147100
ROAD 1011			DP147101
ROAD 1012	Deviation of Road No. 7008		DP147102, GG 28/3/1924
ROAD 1013			DP147267
ROAD 1014			DP147432
ROAD 1015			DP147433
ROAD 1016			DP147684
ROAD 1017			DP147747
ROAD 1018	Rainds Road		DP147748
ROAD 1019			DP147749
ROAD 1020			DP147750
ROAD 1021	Hicks Street, Moore Street, R.O.Ws and road widenings	Salmon Gums	DP147881
ROAD 1022	Road No. 5751	Salmon Gums	DP147923, GG 3/9/1926
ROAD 1023			DP151066
ROAD 1024			DP151067
ROAD 1025			DP151068
ROAD 1026	Gibson-Dalyup Road and Coolgardie-Esperance Highway		DP151090
ROAD 1027	Coolgardie-Esperance Highway		DP151209
ROAD 1028	Dunn Street, Moore Street, R.O.Ws and road widenings	Salmon Gums	DP151212
ROAD 1029	Road No. 7980		DP151361
ROAD 1030			DP151362
ROAD 1031	Wiltshires Road		DP152238
ROAD 1032			DP152240
ROAD 1033			DP152256
ROAD 1034			DP152257
ROAD 1035			DP152262
ROAD 1036			DP152263
ROAD 1037			DP152264
ROAD 1038			DP152265
ROAD 1039	Coolgardie-Esperance Highway	Grass Patch	DP152269
ROAD 1040			DP152280
ROAD 1041	Deviation of Road No. 6020		DP152302, GG 8/6/1928
ROAD 1042	Coolgardie-Esperance Highway		DP152309
ROAD 1043			DP152310
ROAD 1044			DP152322

MapInfo ID	Public Road Number/Name (where known)	Townsite	Shown in
ROAD 1045	Includes widenings at intersection of Kerr St/Hicks Street	Salmon Gums	DP152568
ROAD 1046			DP152577
ROAD 1047			DP152578
ROAD 1048	Road No. 8207		DP152581, GG 18/10/1929
ROAD 1049	Widening of Road No. 7008		DP152584, GG 7/6/1929
ROAD 1050	Richardson Street, Freeman Street, Shepherd Street, Giles Street and R.O.Ws	Grass Patch	DP152585
ROAD 1051	Griggs Road		DP152634
ROAD 1052			DP152635
ROAD 1053		Grass Patch	DP152668
ROAD 1054	Road No. 8931		DP152669
ROAD 1055			DP152669, CPP505191, CPP501952
ROAD 1056		Scaddan	DP152670
ROAD 1057	Road No. 7980		DP152746
ROAD 1058			DP152775
ROAD 1059	Widening of Road No. 7012		DP152776, GG 6/12/1929
ROAD 1060	Deviation of Road No. 7008		DP152867, GG 6/6/1930
ROAD 1061			DP152905
ROAD 1062	Deviation of Road No. 7980		DP152949, GG 25/6/1930
ROAD 1063	Widening of Road No. 7980		DP156174, GG 13/3/1931
ROAD 1064			DP156176
ROAD 1065			DP156182
ROAD 1066	Widenings of Road No. 7008		DP156183 GG 13/2/1931
ROAD 1067	Widening of Road No. 7232		DP156184, GG 13/2/1931
ROAD 1068			DP156480
ROAD 1069			DP156481, DP89037
ROAD 1070			DP156504
ROAD 1071		Shark Lake	DP156505
ROAD 1072	Road No. 8931		DP156506, GG 15/7/1932
ROAD 1073			DP156659
ROAD 1074			DP156660
ROAD 1075	Road No. 7245		DP156661
ROAD 1076	Widening of Road No. 7012		DP156666, GG 22/9/1933
ROAD 1077	Widening of Road No. 7012		DP156667, GG 22/9/1933
ROAD 1078	Road No. 9218		DP156668, GG 22/9/1933
ROAD 1079	Ratcliffs Road		DP156703
ROAD 1080	Grass Patch Road		DP156763
ROAD 1081			DP156764

MapInfo ID	Public Road Number/Name (where known)	Townsite	Shown in
ROAD 1082			DP156856
ROAD 1083			DP156857
ROAD 1084			DP157974
ROAD 1085			DP157975
ROAD 1086	Road No. 9249	Esperance	DP159318, Original Plan No. 9686, GG 11/3/1938
ROAD 1087	Road No. 3784		DP159320, GG 30/9/1938
ROAD 1088	Deviation of Road No. 7229		DP159321, GG 16/12/1938
ROAD 1089	Extension of Road No. 7209 (Coolgardie-Esperance Highway)		DP159441, GG 18/11/1938
ROAD 1090	Road No. 7201		DP159443
ROAD 1091	Widening of Road No. 3787		DP159446, GG 16/12/1938
ROAD 1092	Widening of Road No. 3787	Esperance	DP159447, GG 16/12/1938
ROAD 1093	Widenings of Road No. 3787	Esperance	DP159448, GG 16/12/1938
ROAD 1094	Road No. 6020		DP159449, GG 28/7/1939
ROAD 1095	Deviation of Road No. 9926		DP159456, Original Plan No. 12063, GG 28/7/1939
ROAD 1096	Road No. 7228		DP160880, GG 13/12/1940, GG 20/6/1941
ROAD 1097	Widenings of Road No. 7228		DP160881, GG 13/12/1940
ROAD 1098			DP162550
ROAD 1099	Road No. 10950		DP162995, GG 8/1/1954
ROAD 1100			DP162996
ROAD 1101			DP163055
ROAD 1102			DP163454
ROAD 1103	Road No. 3787 (Coolgardie-Esperance Highway)	Esperance	DP163875
ROAD 1104	Road No. 11823		DP166853, GG 8/4/1960
ROAD 1105	Road No. 11856 and widening of Road No. 4366		DP167100, GG 8/7/1960
ROAD 1106			DP201723
ROAD 1107			DP201756
ROAD 1108			DP201757
ROAD 1109			DP201764
ROAD 1110			DP201767
ROAD 1111			DP201768
ROAD 1112			DP201769
ROAD 1113	Includes Lagoon Road		DP201776
ROAD 1114	Includes Norwood Road, Lagoon Road, Kendall Road and Scaddan Road		DP201777
ROAD 1115	Includes Road No. 6748		DP201778

MapInfo ID	Public Road Number/Name (where known)	Townsite	Shown in
ROAD 1116	Includes Bishops Road		DP201780
ROAD 1117	Includes Bishops Road		DP201781
ROAD 1118			DP201782
ROAD 1119	Includes Plunketts Road and Kents Road		DP201783
ROAD 1120	Includes Truslove Road, Lignite Road and Cox Road		DP201784
ROAD 1121	Includes Browns Road and Lignite Road		DP201785
ROAD 1122			DP201786
ROAD 1123	Includes Salmon Gums West Road, Doney Road, Road No. 7200 and Road No. 7216		DP201788
ROAD 1124	Includes Old Kens Road		DP201789
ROAD 1125	Includes Guests Road		DP201790
ROAD 1126	Includes Logans Road		DP201792
ROAD 1127			DP201799
ROAD 1128			DP201800
ROAD 1129			DP201803, Public Plan Mount Merivale and Pt Mondrain, CPP502120
ROAD 1130	Includes Rollond Road, Bishops Road and Townsend Road		DP202801
ROAD 1131	Includes Poverty Lane and Bishops Road		DP202802
ROAD 1132	Includes Townsend Road		DP202808
ROAD 1133			DP202812
ROAD 1134	Includes Browns Road and Lignite Road		DP202822
ROAD 1135	Cox Road and Truslove Road		DP202823
ROAD 1136	Road No. 6746		DP202824, GG 6/10/1922
ROAD 1137	Includes Norwood Road		DP202839
ROAD 1138			DP202840
ROAD 1139			DP202851
ROAD 1140	Includes Truslove Road, Styles Road and Cox Road		DP202856
ROAD 1141	Styles Road and Kents Road		DP202857
ROAD 1142	Includes Steddys Road		DP202858
ROAD 1143	Road No. 7013		DP202860, GG 29/8/1924
ROAD 1144	Includes Plunketts Road and Carrananya Road		DP202862
ROAD 1145	Includes Plunketts Road, Ratcliffs Road and Logans Road		DP202863

MapInfo ID	Public Road Number/Name (where known)	Townsite	Shown in
ROAD 1146			DP202865
ROAD 1147			DP202866
ROAD 1148	Speddingup Road West and Dalyup Road		DP202882
ROAD 1149			DP202893
ROAD 1150	Road No. 7681 (road from Gibson to Scaddan)		DP202925, GG 1/4/1927
ROAD 1151	Road No. 7681		DP202927, GG 1/4/1927
ROAD 1152			DP204063
ROAD 1153	Deviation of Road No. 3784 (Coolgardie-Esperance Highway)		DP205260, GG 30/9/1938
ROAD 1154			DP205260
ROAD 1155			DP205261
ROAD 1156	Includes Road No. 11457		DP205934
ROAD 1157			DP205969
ROAD 1158			DP206103
ROAD 1159	Includes Dempster Road		DP206159
ROAD 1160	Includes Gibson-Dalyup Road		DP206166
ROAD 1161	Includes Road No. 1174		DP206167
ROAD 1162			DP206208
ROAD 1163	Road No. 11407		DP206794, GG 14/2/1958
ROAD 1164	Road No. 3787 (Coolgardie-Esperance Highway)	Esperance	DP207036
ROAD 1165			DP207126
ROAD 1166	Includes Merivale Road		DP207140
ROAD 1167	Fisheries Road, Merivale Road and Jims Ovens Road		DP207141
ROAD 1168			DP207193
ROAD 1169			DP207194
ROAD 1170			DP207195
ROAD 1171			DP207214
ROAD 1172			DP207215
ROAD 1173			DP207216
ROAD 1174			DP207217
ROAD 1175			DP207402
ROAD 1176			DP207404
ROAD 1177			DP207405, DP208747
ROAD 1178			DP207406
ROAD 1179	Brazier Street	Esperance	DP207561
ROAD 1180	Includes Parmango Road and Kettles Road		DP207657, DP208308

MapInfo ID	Public Road Number/Name (where known)	Townsite	Shown in
ROAD 1181	Kettles Road		DP207658
ROAD 1182			DP207662
ROAD 1183			DP207663
ROAD 1184			DP207664
ROAD 1185	Road No. 11996		DP207799, GG 24/3/1961
ROAD 1186	Road No. 3784 (Coolgardie-Esperance Highway)		DP207800, GG 5/8/1960
ROAD 1187	Road No. 11997 (Black Road)		DP208075, GG 24/3/1961
ROAD 1188			DP208079
ROAD 1189			DP208086
ROAD 1190			DP208087
ROAD 1191			DP208089
ROAD 1192			DP208379
ROAD 1193			DP208380
ROAD 1194			DP208381
ROAD 1195	South Coast Highway and Cowell Road		DP208434
ROAD 1196	Road No. 12128 (Sims Road)		DP208439, GG 16/6/1961
ROAD 1197			DP208534
ROAD 1198			DP208535
ROAD 1199	Hardy Street and Hughes Road	Esperance	DP216351
ROAD 1200	Includes Dempster Street, Andrew Street, James Street, Hicks Street, Kemp Street and Langham Lane	Esperance	DP222408
ROAD 1201	Includes Randell Street, Forrest Street, Windich Street, Hicks Street, Kemp Street, Dempster Street, Brazier Street, Balfour Street, Langham Lane, Eyre Street, Gladstone Street and R.O.Ws	Esperance	DP222409
ROAD 1202	Windich Street	Esperance	DP222411
ROAD 1203	Brazier Street	Esperance	DP222412
ROAD 1204	Various roads within Esperance townsite	Esperance	DP226439
ROAD 1205	Various roads within Esperance townsite	Esperance	DP226440
ROAD 1206			DP226442
ROAD 1207			DP226451
ROAD 1208			DP226452
ROAD 1209		Esperance	DP226455
ROAD 1210	Includes Coolgardie-Esperance Highway		DP230130
ROAD 1211	Kents Road		DP230193
ROAD 1212			DP230208

MapInfo ID	Public Road Number/Name (where known)	Townsite	Shown in
ROAD 1213	Includes Road No. 4366		DP230209, GG 21/3/1930
ROAD 1214			DP230213
ROAD 1215			DP230214
ROAD 1216	Includes Merivale Road		DP230232
ROAD 1217	Includes Wylie Bay Road and Landfill Road		DP230233, DP219951, DP219952
ROAD 1218	Road No. 7772 and Road No. 5750		DP230345
ROAD 1219			DP230346
ROAD 1220	Berry Street, Gilmore Street, Jenkins Street, Anderson Street, Baker Street, Rogers Street, Taylor Street, Grigg Street and R.O.W	Scaddan	DP230359
ROAD 1221		Esperance	DP251098
ROAD 1222		Esperance	DP251099
ROAD 1223			DP255105
ROAD 1224			DP255106
ROAD 1225			DP255107
ROAD 1226		Gibson	DP255944
ROAD 1227		Esperance	DP256425
ROAD 1228			DP256426, CPP505432
ROAD 1229			DP256430
ROAD 1230		Esperance	DP256436
ROAD 1231	Road No. 4812		GG 5/10/1928, D46461
ROAD 1232	Road No. 4366		GG 6/9/1929, D67100 CPP502105
ROAD 1233	Road No. 669		CPP3/300 Sheet 1 (502818)
ROAD 1234	Road No. 10679 (Emily Street)	Esperance	GG 15/9/1950, Plan 919
ROAD 1235	Road No. 7245		GG 19/12/1924, CPP501949
ROAD 1236	Widening at intersection of Andrew Street/The Esplanade	Esperance	D17604
ROAD 1237	Widening at intersection of Andrew Street/Dempster Street	Esperance	D20325
ROAD 1238	Widenings at intersections of Kemp Street/Windich Street and Kemp Street/Dempster Street	Esperance	D22617
ROAD 1239	Widening at intersection of Smith Street/Corry Street	Esperance	D22618
ROAD 1240	Widening of Smith Street and at intersection of Smith Street/Hardy Street	Esperance	D23162
ROAD 1241	Widenings at intersections of James	Esperance	D23488

MapInfo ID	Public Road Number/Name (where known)	Townsite	Shown in
	Street/Windich Street and James Street/Dempster Street		
ROAD 1242	Widening at intersection of Dempster Street/Kemp Street	Esperance	D25679
ROAD 1243	Widening at intersection of Dempster Street/Balfour Street	Esperance	D27211
ROAD 1244	Widening at intersection of Tupper Street/Jane Street	Esperance	D28248
ROAD 1245	Widening at intersection of Windich Street/Hicks Street	Esperance	D28888
ROAD 1246	Widenings at intersections of Kemp Street/Eyre Street and Kemp Street/Windich Street	Esperance	D29254
ROAD 1247	Widenings at intersections of Taylor Street/Simpson Street and Taylor Street/Dempster Street	Esperance	D30743
ROAD 1248	Widenings of Davis Road and at intersection of Davis Road/Stearnes Road		D32009
ROAD 1249	Widening at intersection of Westmacott Street/Chaplin Street	Esperance	D32945
ROAD 1250	Widening at intersection of Westmacott Street/Chaplin Street	Esperance	D32946
ROAD 1251	Widening at intersection of Windich Street/Andrew Street	Esperance	D33178, CT00040003AF
ROAD 1252	Widening at intersection of William Street/Dempster Street	Esperance	D36388
ROAD 1253	Widening at intersection of Goldfields Road/Wiseman Street	Esperance	D36921
ROAD 1254	Widening at intersection of Chaplin Street/Westmacott Street	Esperance	D37200
ROAD 1255	Widening at intersection of Brazier Street/Jane Street	Esperance	D37311
ROAD 1256	Widenings at intersections of Forrest Street/Jane Street and Forrest Street/Randell Street	Esperance	D38247
ROAD 1257	Widening at intersection of Sampson Street/Emily Street	Esperance	D38444
ROAD 1258	Widening at intersection of Randell Street/Brazier Street	Esperance	D38716
ROAD 1259	Widening at intersection of Burton Road/Matthews Street	Esperance	D39421

MapInfo ID	Public Road Number/Name (where known)	Townsite	Shown in
ROAD 1260	Widenings at intersections of Sharkey Street/Brockman Street and Sharkey Street/Warrington Street	Esperance	D39534
ROAD 1261	Widening at intersection of Norseman Road and Stable Road	Esperance	D39749
ROAD 1262	Widenings at intersections of Chaplin Street/Goldfields Road and Chaplin Street/Butler Street	Esperance	D39862
ROAD 1263	Widening at intersection of Walmsley Street/Chaplin Street	Esperance	D39869
ROAD 1264	Widening at intersection of Mitchell Street/Matthews Street	Esperance	D40934
ROAD 1265	Widening of Pink Lake Road	Esperance	D43722
ROAD 1266	Widenings at intersections of Kemp Street/Windich Street and Kemp Street/Dempster Street	Esperance	D46368
ROAD 1267	Widening at intersection of William Street/Dempster Street	Esperance	D47367
ROAD 1268	Widening at intersection of Dellaca Street/Moir Street	Esperance	D48697
ROAD 1269	Widening at intersection of Chaplin Street/Butler Street	Esperance	D51917
ROAD 1270	Widening at intersection of Chaplin Street/Butler Street	Esperance	D52120
ROAD 1271	Widening at intersection of Ormonde Street/Westmacott Street	Esperance	D52936
ROAD 1272	Widenings at intersections of Wiseman Street/Butler Street and Wiseman Street/Walmsley Street	Esperance	D53409
ROAD 1273	Widening at intersection of Dempster Street/Emily Street	Esperance	D54284
ROAD 1274	Widening of Wylie Road	Esperance	D54353
ROAD 1275	Widening of Stearnes Road		D55173
ROAD 1276	Widening at intersection of Maple Street/Wildcherry Avenue	Esperance	D57494
ROAD 1277	Widening at intersection of Walmsley Street/Chaplin Street	Esperance	D59355
ROAD 1278	Widening at intersection of Smith Street/Bostock Street	Esperance	D60323
ROAD 1279	Widening at intersection of Hicks Street/Dempster Street	Esperance	D60687
ROAD 1280	Widening at intersection of Butler	Esperance	D61260

MapInfo ID	Public Road Number/Name (where known)	Townsite	Shown in
	Street/Matthews Street		
ROAD 1281	Widening at intersection of Brazier Street/Windich Street	Esperance	D61877
ROAD 1282	Widening of Twilight Beach Road	Esperance	D62870
ROAD 1283	Widenings of Jehu Street and at intersection of Hicks Street/Jane Street	Esperance	D63206
ROAD 1284	Widening at intersection of Johns Street/Twilight Beach Road	Esperance	D63814
ROAD 1285	Widening at intersection of Butler Street/Chaplin Street	Esperance	D65084
ROAD 1286	Widening of Harris Road		D65904
ROAD 1287	Includes widening of McLean Road	Esperance	D66688
ROAD 1288	Widening at intersection of Cherry Well Road/Connolly Street	Esperance	D69349
ROAD 1289	Widening at intersection of Randell Street/Forrest Street	Esperance	D71257
ROAD 1290	Widenings at intersection of Corry Street/Hardy Street and Corry Street/Smith Street	Esperance	D77197
ROAD 1291	Widening at intersection of Coolgardie-Esperance Highway/Gibson Road		D77559
ROAD 1292	Widening of Corry Street	Esperance	D78317
ROAD 1293	Widening at intersection of York Street/Downes Street	Esperance	D79378
ROAD 1294	Widening of Stable Road	Esperance	D89567
ROAD 1295	Widening at intersection of Peek Road/Stewart Street	Esperance	D91697
ROAD 1296	Widening at intersection of Daphne Street/Baseden Street	Esperance	D91768
ROAD 1297	Widening of Barook Road		D93539
ROAD 1298	Widening at intersection of Westmacott Street/Straker Street	Esperance	D93812
ROAD 1299	Widening of Peek Road	Esperance	D94963
ROAD 1300	Widening at intersection of Matthews Street/Butler Street	Esperance	D96274
ROAD 1301	Widening of Easton Road	Esperance	D97537
ROAD 1302	Widening of Lake Road	Esperance	D97573
ROAD 1303	Widening of Backmans Road		D98160
ROAD 1304	Widening of Fisheries Road		D98474
ROAD 1305	Widenings at intersection of Sassella Road/Circle Valley Road		D99403
ROAD 1306	Widening of Lake Road		D99404

MapInfo ID	Public Road Number/Name (where known)	Townsite	Shown in
ROAD 1307	Widening at intersection of Burton Road/Matthews Street	Esperance	D99950
ROAD 1308	Widening of Turner Drive	Esperance	D100603
ROAD 1309	Sampson Street (private road) and widenings at intersections of Corry Street/Taylor Street and Corry Street/Emily Street	Esperance	DP7112, CT12270179
ROAD 1310	Widening at intersection of Emily Street/Corry Street	Esperance	DP7409
ROAD 1311	Rogers Street, Hill Street and widening of Harbour Road	Esperance	DP12823
ROAD 1312	Widening at intersection of Griffin Street/Smith Street	Esperance	DP13044
ROAD 1313	Widening at intersection of Walmsley Street/Ormonde Street	Esperance	DP13085
ROAD 1314	Widening of South Coast Highway		DP13913
ROAD 1315	Widening of South Coast Highway		DP19735
ROAD 1316	Widening of South Coast Highway		DP19736, Sundry Document F347667YB
ROAD 1317	Widening at intersection of South Coast Highway/Eates Road North		DP24646
ROAD 1318	Widening at intersection of Scanlon Street/Shelden Road	Esperance	DP25635
ROAD 1319	Widening at intersection of Dellaca Street/Johns Street	Esperance	DP26005
ROAD 1320	Widening of Merivale Road		DP28165
ROAD 1321	Widening of Merivale Road		DP30035
ROAD 1322	Widening of Eleven Mile Beach Road		DP34935
ROAD 1323	Widening at intersection of Barker Street/Cabble Court	Esperance	DP37505
ROAD 1324	Widening of Pink Lake Road	Esperance	DP39657
ROAD 1325	Widening of Eleven Mile Beach Road		DP46102
ROAD 1326	Widenings at intersections of Norseman Road/Stable Road and Norseman Road/Barney Road	Esperance	DP57565
ROAD 1327	Widening at intersection of Coolgardie-Esperance Highway/Stearnes Street		DP84574
ROAD 1328	Widening of Norseman Road	Esperance	DP49122
ROAD 1329	Widening at intersection of Murrays Road/Chartwell Lane		DP69010
ROAD 1330		Esperance	DP73198

8. Former Roads

MapInfo ID	Description	Shown in
HISTORIC ROAD 016, to the extent it overlaps Crown Reserve 30227	Portion of Manjart Street in Munglinup	Munglinup Townsite Original Plan No. 8866, CPP504817, GG 1/11/1968
HISTORIC ROAD 017, to the extent it overlaps Crown Reserve 28170		DP189605, D45419, GG 1/11/1991
HISTORIC ROAD 018, to the extent it overlaps Crown Reserve 28170		DP189605, D45419, GG 1/12/1992
HISTORIC ROAD 031, to the extent it overlaps Crown Reserve 30759 and UCL 673	Portion of Heenan Street in Esperance	Plan No. 2258, GG4/10/1963
HISTORIC ROAD 043, to the extent it overlaps Crown Reserve 05541	Portion of Wattle Street in Esperance	Original Plan No. 9253, GG 7/12/1979
HISTORIC ROAD 071, to the extent it overlaps Crown Reserve 13981	Portion of Road No. 7254	Plan No. 13547, GG 16/1/1976
HISTORIC ROAD 123, to the extent it overlaps Crown Reserve 46966	Portion of Road No. 4093	Original Plan Nos. 16334 and 16335, GG 27/6/1986
HISTORIC ROAD 147, to the extent it overlaps Crown Reserve 28170		DP226442 (Plan of Doombup Agricultural Area)
HISTORIC ROAD 182, to the extent it overlaps Crown Reserve 44887	Portion of Stewart Street in Esperance	DP192329, GG 16/8/1996
HISTORIC ROAD 187, to the extent it overlaps Crown Reserve 29720	Portion of Scholey Street in Esperance	Original Plan No. 9919, GG 19/11/1965
HISTORIC ROAD 189, to the extent it overlaps Crown Reserve 29720	Portions of Scholey Street and Connolly Street in Esperance	D28890, Original Plan No. 9919, DP171792, GG 20/3/1981
HISTORIC ROAD 196, to the extent it overlaps UCL 398		CPP501941, CPP501950, D52240, Plan Nos. 4158 and 4066
HISTORIC ROAD 202, to the extent it overlaps Crown Reserve 16506	Includes portion of Brazier Street in Esperance	Original Plan No. 7561, D23210, GG 6/11/1959,
HISTORIC ROAD 205, to the extent it overlaps Crown Reserve 24486		CPP502102, GG 14/8/1970
HISTORIC ROAD 211, to the extent it overlaps Crown Reserve 26761	Portion of Road No. 9926 in Dalyup	DP159456, GG 28/7/1939

9. Mining tenements

Tenement ID	Tenement Type	Holder	Date Granted
M 6300154	Mining Lease	Antonia Kathleen Sime, Kenneth Andrew Sime and Neil Jeffrey Wandel	27/10/1987
M 6300249	Mining Lease	Wass Nominees Pty Ltd	16/07/1992
M 6300476	Mining Lease	Tod Owen Ballantyne and Joan Doris Wendy Ballantyne	02/07/1999
M 6300478	Mining Lease	Neil Jeffrey Wandel and Brendan Patrick Freeman	20/04/1999
M 6300602	Mining Lease	Triple M Transport (WA) Pty Ltd	09/02/2007
M 7400168	Mining Lease	FQM Australia Nickel Pty Ltd	25/03/2010
M 7400170	Mining Lease	FQM Australia Nickel Pty Ltd	25/03/2010
M 7400171	Mining Lease	FQM Australia Nickel Pty Ltd	25/03/2010
M 7400245	Mining Lease	Graphite Australia Pty Ltd	26/08/2010
L 6300044	Miscellaneous Licence	Wass Nominees Pty Ltd	05/04/1993
E 6301093	Exploration Licence	Triton Gold (Project A) Pty Ltd	29/01/2008
E 6301094	Exploration Licence	Teck Australia Pty Ltd and Triton Gold (Project A) Pty Ltd	29/01/2008
E 6301095	Exploration Licence	Triton Gold (Project A) Pty Ltd	29/01/2008
E 6301145	Exploration Licence	Scaddan Energy Pty Ltd and Wesfarmers Resources Ltd	24/04/2009
E 6301202	Exploration Licence	Scaddan Energy Pty Ltd and Wesfarmers Resources Ltd	21/09/2010
E 6301260	Exploration Licence	AngloGold Ashanti Australia Ltd	13/11/2009
E 6902993	Exploration Licence	FMG Resources Pty Ltd	09/07/2012
E 7400450	Exploration Licence	Shenzhi Donovan	12/03/2010
E 7400485	Exploration Licence	Silver Lake Resources Limited	04/07/2011
E 7400517	Exploration Licence	Far North Minerals Pty Ltd	12/03/2012
E 7400546	Exploration Licence	FQM Australia Nickel Pty Ltd	12/02/2014

10. Public Works

Any other public works as that expression is defined in the *Native Title Act* and the *Titles (Validation) and Native Title (Effect of Past Acts) Act 1995* (WA) (including the land and waters on which a public work is constructed, established or situated as described in section 251D of the *Native Title Act*) and to which section 12J of the *Titles (Validation) and Native Title (Effect of Past Acts) Act 1995* (WA) or section 23C(2) of the *Native Title Act* applies.

11. Unallocated Crown Land

Mapinfo No.
UCL 55
UCL 131
UCL 146
UCL 151
UCL 158
UCL 222
UCL 546
UCL 559

Mapinfo No.
UCL 596
UCL 597
UCL 602
UCL 620
UCL 621
UCL 622
UCL 623
UCL 648

Mapinfo No.
UCL 649
UCL 683
UCL 684
CLRD 09
CLRD 10
CLRD 11
CLRD 12
CLRD 16

Mapinfo No.
CLRD 17
CLRD 18
CLRD 19
CLRD 20
CLRD 21
CLRD 24
CLRD 33
CLRD 43

SCHEDULE FOUR

AREAS TO WHICH SECTIONS 47A AND 47B OF THE NATIVE TITLE ACT APPLY

Sections 47A or 47B of the *Native Title Act* apply to the following land and waters within the Determination Area, which are generally shown as shaded in blue on the maps at Schedule Two:

1. Section 47A

Section 47A of the *Native Title Act* applies with the effect that any extinguishment by the creation of prior interests in relation to areas within the Determination Area the subject of the following interests is to be disregarded:

(a) Reserve 24952;

(b) Reserve 25404;

(c) Reserve 26329;

(d) Reserve 31246;

(e) Reserve 48331;

(f) Reserve 48332;

(g) Reserve 48333;

(h) Reserve 48334;

(i) Reserve 48335;

(j) Reserve 48336;

(k) Reserve 48337; and

(l) Reserve 48338.

2. Section 47B

Section 47B of the *Native Title Act* applies to disregard any extinguishment by the creation of prior interests in relation to the following areas of unallocated Crown land within the Determination Area which were not covered by an interest described in s.47B(1)(b)(i) or (ii) or subject to a resumption process as described in s.47B(1)(b)(iii) of the *Native Title Act* when the relevant native title determination application was made:

(a) to the extent that it was not covered by exploration licence E63/448 (dead), those parts of UCL 002 that were previously subject to vested Reserve 24047 and historic Road [Mapinfo No.] 196;

(b) the whole of UCL 004;

(c) the whole of UCL 005;

(d) that part of UCL 031 that was previously subject to historic Road [Mapinfo No.] 022;

(e) those parts of UCL 039 that were previously subject to historic Roads [Mapinfo No.] 135 and 196;

(f) the whole of UCL 041;

(g) the whole of UCL 052;

(h) the whole of UCL 057;

(i) the whole of UCL 074;

(j) that part of UCL 080 that was previously subject to Lease 5758/153;

(k) the whole of UCL 082;

(l) the whole of UCL 087;

(m) the whole of UCL 088;

(n) the whole of UCL 090 – UCL 122;

(o) the whole of UCL 127;

(p) the whole of UCL 129 – UCL 130;

(q) the whole of UCL 134 – UCL 139;

(r) the whole of UCL 141 – UCL 145;

(s) the whole of UCL 147 – UCL 150;

(t) the whole of UCL 154 – UCL 155;

(u) the whole of UCL 159 – UCL 160;

(v) the whole of UCL 162 – UCL 171;

(w) the whole of UCL 173 – UCL 175;

(x) the whole of UCL 178 – UCL 179;

(y) the whole of UCL 181 – UCL 182;

(z) the whole of UCL 185 – UCL 187;

(aa) the whole of UCL 204;

(bb) that part of UCL 210 that was previously subject to Conditional Purchase Lease 347/07581 and historic Road [Mapinfo No.] 211;

(cc) the whole of UCL 211;

(dd) the whole of UCL 214;

(ee) the whole of UCL 221;

(ff) the whole of UCL 224;

(gg) the whole of UCL 257;

(hh) the whole of UCL 259;

(ii) the whole of UCL 279 – UCL 282;

(jj) the whole of UCL 290 – UCL 373;

(kk) UCL 376 – UCL 378 to the extent those areas are not covered by mining lease M63/249;

(ll) the whole of UCL 380;

(mm) UCL 381 – UCL 382 to the extent those areas were not covered by exploration licence E63/60 (dead);

(nn) the whole of UCL 383;

(oo) UCL 389 – UCL 390 to the extent those areas are not covered by mining lease M63/192;

(pp) that part of UCL 393 that was previously subject to historic Road [Mapinfo No.] 135;

(qq) that part of UCL 394 that was previously subject to historic Road [Mapinfo No.] 196;

(rr) those parts of UCL 395 that were previously subject to historic Road [Mapinfo No.] 135 and vested Reserve 19889;

(ss) to the extent that it was not subject to exploration licence E63/449 (dead), that part of UCL 396 that was previously subject to historic Road [Mapinfo No.] 135;

(tt) those parts of UCL 397 that were previously subject to historic Road [Mapinfo No.] 135 and vested Reserve 19889;

(uu) that part of UCL 400 that was previously subject to historic Road [Mapinfo No.] 016;

(vv) the whole of UCL 401 – UCL 402;

(ww) that part of UCL 403 that was previously subject to historic Road [Mapinfo No.] 016;

(xx) the whole of UCL 404;

(yy) that part of UCL 408 – UCL 411 that was previously subject to historical Road [Mapinfo No.] 016;

(zz) that part of UCL 414 that was previously subject to historical Road [Mapinfo No.] 016;

(aaa) the whole of UCL 418 – UCL 419;

(bbb) the whole of UCL 439;

(ccc) that part of UCL 448 that was previously subject to historical Road [Mapinfo No.] 016;

(ddd) the whole of UCL 460;

(eee) that part of UCL 470 – UCL 475 that was previously subject to historical Road [Mapinfo No.] 016;

(fff) that part of UCL 490 that was previously subject to historical Road [Mapinfo No.] 016;

(ggg) the whole of UCL 493;

(hhh) that part of UCL 494 that was previously subject to historical Road [Mapinfo No.] 016;

(iii) that part of UCL 498 – UCL 499 that was previously subject to historical Road [Mapinfo No.] 016;

(jjj) the whole of UCL 505 – UCL 507;

(kkk) the whole of UCL 509 – UCL 518;

(lll) the whole of UCL 520;

(mmm) the whole of UCL 528;

(nnn) the whole of UCL 530;

(ooo) the whole of UCL 532 – UCL 534;

(ppp) that part of UCL 541 that was previously subject to historic Road [Mapinfo No.] 079;

(qqq) that part of UCL 543 that was previously subject to historic Road [Mapinfo No.] 211;

(rrr) that part of UCL 547 that was previously subject to historic Road [Mapinfo No.] 016 and vested Reserve 27126;

(sss) that part of UCL 548 that was previously subject to historic Road [Mapinfo No.] 103;

(ttt) the whole of UCL 554 – UCL 555;

(uuu) the whole of UCL 557 – UCL 558;

(vvv) the whole of UCL 561;

(www) the whole of UCL 563;

(xxx) the whole of UCL 567 – UCL 568;

(yyy) the whole of UCL 570 – UCL 575;

(zzz) UCL 577 – UCL 578 to the extent those areas are not covered by miscellaneous licence L63/44;

(aaaa) the whole of UCL 581 – UCL 583;

(bbbb) those parts of UCL 590 that were previously subject to historic Roads [Mapinfo No.] 033 and 204;

(cccc) those parts of UCL 591 that were previously subject to historic Roads [Mapinfo No.] 033 and 204;

(dddd) the whole of UCL 595;

(eeee) the whole of UCL 598;

(ffff) the whole of UCL 601;

(gggg) the whole of UCL 603 – UCL 605;

(hhhh) the whole of UCL 607 – UCL 610;

(iiii) the whole of UCL 612 – UCL 613;

(jjjj) that part of UCL 614 that was previously subject to Conditional Purchase Lease 55/00477;

(kkkk) the whole of UCL 616 – UCL 618;

(llll) the whole of UCL 624 – UCL 626;

(mmmm) UCL 627 – UCL 628 to the extent those areas were not covered by mining lease M63/71 (dead);

(nnnn) the whole of UCL 629;

(oooo) UCL 630 to the extent that area was not covered by mining lease M63/71 (dead);

(pppp) the whole of UCL 631;

(qqqq) the whole of UCL 633 – UCL 634;

(rrrr) the whole of UCL 636 – UCL 638;

(ssss) the whole of UCL 640;

(tttt) the whole of UCL 642 – UCL 647;

(uuuu) the whole of UCL 651 – UCL 654;

(vvvv) those parts of UCL 656 that were previously subject to Conditional Purchase Leases 55/00475, 55/00465 and 55/0455;

(wwww) the whole of UCL 657 – UCL 659;

(xxxx) those parts of UCL 661 that were previously subject to Conditional Purchase Leases 55/00498 and 55/00496;

(yyyy) those parts of UCL 662 that were previously subject to historic Road [Mapinfo No.] 130; Licences to Occupy Town/Suburban Lands 338/14581 and 388/10404; and freehold CT0009100073A;

(zzzz) the whole of UCL 667 – UCL 672;

(aaaaa) that part of UCL 680 that was previously subject to Licence to Occupy Town/Suburban Lands 338/10404;

(bbbbb) that part of UCL 681 that was previously subject to Licence to Occupy Town/Suburban Lands 338/10404

(ccccc) the whole of UCL 685;

(ddddd) the whole of CLRD 03 – CLRD 08;

(eeeee) the whole of CLRD 22 – CLRD 23;

(fffff) the whole of CLRD 25 – CLRD 28;

(ggggg) the whole of CLRD 30 – CLRD 32;

(hhhhh) the whole of CLRD 34 – CLRD 35;

(iiiii) the whole of CLRD38 – CLRD 42; and

(jjjjj) the whole of WATER 1.

SCHEDULE FIVE
OTHER INTERESTS

The nature and extent of the Other Interests in relation to the Determination Area as at the date of this determination are:

1. Reserves

(a) The following reserves:

Reserve No.	Current / Last Purpose
02780	Resting Place for Travellers and Stock
02786	Resting Place
03473	Cemetery
03582	Water
04180	Common
04181	Common
05541	Park
06206	Parking, Parkland and Military Display
07580	Rabbit Department
08020	Water Act 57 Vic No.20
08102	Resting Place for Travellers and Stock
08649	Water
09393	Paddock Rabbit Department
13436	Water
13482	Water
13483	Water
13486	Use and Benefit of Aboriginal People, Passive Recreation, Aboriginal Heritage and Landscape Protection
13975	Water
13977	Excepted from Sale
13981	Government Requirements
13983	Water
14129	Water
14348	Gravel
14422	Water
14541	Gravel
14543	Gravel

Reserve No.	Current / Last Purpose
14563	Water
14879	Water
14952	Water
15240	Quarry Limestone
15607	Excepted from Sale
15820	Water
16506	Railways
16595	Cemetery
16604	Public Utility
18063	Excepted from Sale
18877	Hall Site and Recreation
19022	Church Site Church of England
19023	Church Site Church of England
19025	Church of England Church Site
19282	Church Site Methodist
19394	Hall Site Soldiers Memorial
20107	Excepted from Sale
20322	Rubbish Disposal Site
20439	School Site
20946	Railway Purposes
21044	Public Utility
23517	Railway Purposes
23875	Gravel
23880	Gravel
23924	Mining Timber
23930	Gravel Quarry
23970	Gravel
23996	Gravel
24486	Flora
24511	Conservation of Flora and Fauna
24796	Gravel
24797	Gravel
24798	Gravel
24799	Gravel
24800	Gravel
24801	Gravel
24803	Gravel
24806	Gravel
24953	Conservation of Flora
25275	Gravel

Reserve No.	Current / Last Purpose
25277	Gravel
25278	Gravel
25376	Timber and Water
25420	Gravel
26296	Church Site Church of England
26317	Public Utility
26318	Travellers and Stock
26320	Public Utility
26321	Gravel
26322	Gravel
26324	Gravel
26325	Gravel
26387	Gravel
26391	Public Utility
26392	Gravel
26393	Gravel
26394	Public Utility
26761	Community Purposes
26885	Conservation of Flora
26913	Park
26915	Public Utility
27087	Conservation of Flora
27160	Sanitary and Rubbish Disposal Site
27171	Gravel
27356	Hall Site
27357	Gravel
27358	Gravel
27359	Gravel
27360	Gravel
27361	Gravel
27362	Public Utility
27364	Gravel
27381	Gravel
27382	Aerial Landing Ground
27617	Water Supply
27632	Primitive Area for Preservation and Study of Flora, Fauna, Geological and Anthropological Features
27681	Waste Water Disposal Site
27888	Conservation of Flora and Fauna
28127	Church Purposes Roman Catholic

Reserve No.	Current / Last Purpose
28170	Use and Requirements of Government
28270	Government Requirements
28523	Government Requirements
29446	Stopping Place for Travellers and Stock
29447	Stopping Place for Travellers and Stock
29448	Stopping Place for Travellers and Stock
29478	Church Site Roman Catholic
29711	Stopping Place
29712	Stopping Place
29713	Stopping Place
29715	Parklands
29716	Gravel
29720	High School Site
29762	Depot Site
29924	Carpark
30036	Shire Depot
30227	Public Buildings
30228	Parking
30229	Public Buildings
30485	Government Requirements
30672	Preservation of Natural Vegetation and Ocean Foreshore
30759	Railway Purposes
30869	Parklands
31345	Cemetery
31739	Parklands
31740	Stopping Place for Travellers
31741	Stopping Place for Travellers
31745	Conservation of Flora and Fauna
31747	Stopping Place for Travellers
31748	Stopping Place for Travellers
31749	Park
31750	Park
31751	Park
31752	Stopping Place for Travellers
31753	Stopping Place for Travellers
31756	Park
31757	Park
31758	Park
31761	Park and Protection of River and Foreshore
31762	Park

Reserve No.	Current / Last Purpose
31763	Park and Protection of River and Foreshore
31764	Park
31766	Stopping Place for Travellers
31798	Gravel
31800	Government Requirements
32126	Government Requirements
32127	Stopping Place for Travellers
32259	Conservation of Flora and Fauna
32778	Gravel and Government Requirements
32781	Gravel
32785	Gravel
32796	Government Requirements
32801	Water
32802	Gravel
32803	Water
32804	Government Requirements
32884	Government Requirements
34788	Explosives
35253	Water Supply
35303	Government Requirements
35455	School Site Agriculture
35633	Gravel
35657	Gravel
35658	Gravel
36667	Railway Purposes
36682	Showground
37460	Pedestrian Accessway
37461	Pedestrian Accessway
37613	Landing Ground
37829	Gravel
38066	Gravel
38700	School Site
38907	Railway Purposes
40156	Conservation of Flora and Fauna
40160	Cemetery Site
40842	Trigonometrical Station
41135	Trigonometrical Station
42646	Accessway
44701	Windfarm
44887	Conservation, Heritage (Windfarm) and Recreation

Reserve No.	Current / Last Purpose
44972	Effluent Disposal Site
45335	Fire Station Site
45336	Government Requirements
46966	Use and Benefit of Aboriginal Inhabitants and Landscape Protection
47555	Geodetic Station and Telecommunications Purposes
48842	War Memorial and Gardens
49237	Water Bore
50792	Conservation and Recreation
51135	Use and Benefit of Aboriginal People and Cultural Heritage Protection

(b) The rights and interests of persons who have the care, control and management of the reserves identified in subclause (a) above;

(c) The rights and interests of persons entitled to access and use the reserves identified in subclause (a) above for the respective purposes for which they are reserved, subject to any statutory limitations upon those rights; and

(d) The rights and interests of persons holding leases over areas of the reserves identified in subclause (a) above.

2. Roads

The following roads and the rights and interests of the persons having the care, control and management of those road from time to time:

MapInfo ID	Public Road Number/Name (where known)	Shown in
ROAD 0274	Munglinup Beach Road	DP27394, Road Dedication I86697
ROAD 0283	Dolling Street in the townsite of Gibson	DP30422, Road Dedication I234704
ROAD 0297	Widening of Thomas Road at intersection with Coolgarie-Esperance Highway	DP192858, Road Dedication K112294
ROAD 0298	Widening of Twilight Beach Road	DP193678
ROAD 0299	Widening of Downes Street	DP193741
ROAD 0301	Cascades Road	DP217981(1), Road Dedication K999472
ROAD 0302	Cascades Road	DP217981(10), Road Dedication

MapInfo ID	Public Road Number/Name (where known)	Shown in
		K999472
ROAD 0303	Cascades Road	DP217981(11), Road Dedication K999472
ROAD 0304	Cascades Road	DP217981(02), Road Dedication K999472
ROAD 0305	Cascades Road	DP217981(03), Road Dedication K999472
ROAD 0306	Cascades Road	DP217981(04), Road Dedication K999472
ROAD 0307	Cascades Road	DP217981(05), Road Dedication K999472
ROAD 0308	Cascades Road	DP217981(06), Road Dedication K999472
ROAD 0309	Cascades Road	DP217981(07), Road Dedication K999472
ROAD 0310	Cascades Road	DP217981(08), Road Dedication K999472
ROAD 0311	Cascades Road	DP217981(09), Road Dedication K999472
ROAD 0312	Eleven Mile Beach Road	DP218242, Road Dedication I402945
ROAD 0313	Twilight Beach Road	DP218243, Road Dedication H912630
ROAD 0314	Twilight Beach Road	DP218424, Road Dedication H912632
ROAD 0315	Twilight Beach Road	DP218425, Road Dedication H912628
ROAD 0729	Doust Street, Richardson Street and Cahill Street	DP218377

3. Mining Tenements

The rights and interests of the holders of the following mining tenements under the *Mining Act 1904* (WA) (repealed) and the *Mining Act* 1978 (WA):

(a) Mining leases

Tenement ID	Holder	Date Granted
M 6300192	Scaddan Energy Pty Ltd and Wesfarmers Resources Ltd	15/03/1989
M 6300193	Scaddan Energy Pty Ltd and Wesfarmers Resources Ltd	15/03/1989
M 6300194	Scaddan Energy Pty Ltd and Wesfarmers Resources Ltd	15/03/1989
M 6300197	Scaddan Energy Pty Ltd and Wesfarmers Resources Ltd	06/07/1989
M 7400049	Shalinden Pty Ltd	06/01/1989
M 7400061	Shalinden Pty Ltd	20/09/1990
M 7400169	FQM Australia Nickel Pty Ltd	27/06/2007
M 7400172	FQM Australia Nickel Pty Ltd	27/06/2007

(b) Exploration licences

Tenement ID	Holder	Date Granted
E 6300521	Scaddan Energy Pty Ltd and Wesfarmers Resources Ltd	23/11/2007
E 6301105	MLG Oz Pty Ltd	27/07/2010
E 6301146	Scaddan Energy Pty Ltd and Wesfarmers Resources Ltd	22/05/2009
E 6301154	MLG Oz Pty Ltd	27/07/2010
E 6301203	Scaddan Energy Pty Ltd and Wesfarmers Resources Ltd	29/03/2010
E 6301239	Scaddan Energy Pty Ltd	22/05/2009
E 6301298	Scaddan Energy Pty Ltd and Wesfarmers Resources Ltd	14/02/2011
E 6301360	AngloGold Ashanti Australia Ltd	21/01/2011
E 6301411	Great Southern Gold Pty Ltd	01/07/2011
E 6301415	Salazar Gold Pty Ltd	12/01/2011
E 6301469	Salazar Gold Pty Ltd	28/02/2012
E 6301476	NBX Pty Ltd	19/03/2013

Tenement ID	Holder	Date Granted
E 6301497	Scaddan Energy Pty Ltd	20/02/2012
E 6301522	Fraser Range Resources Pty Ltd	28/06/2012
E 6301523	Fraser Range Resources Pty Ltd	28/06/2012
E 6301524	Fraser Range Resources Pty Ltd	28/06/2012
E 6301525	Buxton Resources Ltd	11/09/2012
E 6301547	Fraka Investments Pty Ltd	13/02/2013
E 6301564	Global Metals Exploration NL	31/07/2013
E 6301595	Buxton Resources Ltd	29/08/2013
E 6903010	Salazar Gold Pty Ltd	19/06/2012
E 7400318	Paul Winston Askins and James Ian Stewart	25/08/2006
E 7400425	Paul Winston Askins and James Ian Stewart	26/10/2009
E 7400452	Regency Mines Australasia Pty Ltd	25/05/2010
E 7400457	Regency Mines Australasia Pty Ltd	26/07/2010
E 7400458	Regency Mines Australasia Pty Ltd	03/08/2010
E 7400460	Ucabs Pty Ltd	28/10/2010
E 7400471	Silver Lake Resources Limited	15/06/2011
E 7400472	Silver Lake Resources Limited	15/06/2011
E 7400473	Silver Lake Resources Limited	15/06/2011
E 7400477	Sourav Adhikary	09/08/2011
E 7400495	Regency Mines Australasia Pty Ltd	26/10/2011
E 7400500	FMG Resources Pty Ltd	18/05/2012
E 7400501	FMG Resources Pty Ltd	18/07/2012
E 7400504	FMG Resources Pty Ltd	18/05/2012
E 7400505	Graphite Australia Pty Ltd	23/10/2012
E 7400506	FMG Resources Pty Ltd	18/05/2012
E 7400512	Great Western Exploration Limited	04/04/2012
E 7400513	Great Western Exploration Limited	04/04/2012
E 7400514	Great Western Exploration Limited	04/04/2012
E 7400515	Great Western Exploration Limited	04/04/2012

Tenement ID	Holder	Date Granted
E 7400518	Far North Minerals Pty Ltd	03/07/2012
E 7400523	Far North Minerals Pty Ltd	18/09/2012
E 7400526	HD Mining & Investment Pty Ltd	16/11/2012
E 7400529	Paul Winston Askins	08/05/2013
E 7400531	Lithex Resources Ltd	26/08/2013
E 7400535	United Uranium Limited	30/10/2013
E 7400541	United Uranium Limited	07/11/2013

(c) Prospecting licences

Tenement ID	Holder	Date Granted
P 6301665	Scaddan Energy Pty Ltd and Wesfarmers Resources Ltd	01/07/2010
P 6301666	Scaddan Energy Pty Ltd and Wesfarmers Resources Ltd	01/07/2010
P 6301667	Scaddan Energy Pty Ltd and Wesfarmers Resources Ltd	01/07/2010
P 6301668	Scaddan Energy Pty Ltd and Wesfarmers Resources Ltd	01/07/2010
P 6301669	Scaddan Energy Pty Ltd and Wesfarmers Resources Ltd	01/07/2010
P 6301670	Scaddan Energy Pty Ltd and Wesfarmers Resources Ltd	01/07/2010

(d) General purpose leases

Tenement ID	Holder	Date Granted
G 6300002	Wass Nominees Pty Ltd	14/06/1993

4. Petroleum interests

(a) The interests of the holders of the following petroleum interests under the *Petroleum Pipelines Act 1969* (WA):

Tenement ID	Tenement Type	Holder	Date Granted
PL 59	Pipeline Licence	Esperance Pipeline Co. Pty Limited	24/02/2003
PL 98	Pipeline Licence	Esperance Pipeline Co. Pty Limited	17/12/2012

(b) The interests of the holders of the following petroleum interests under the *Petroleum and Geothermal Energy Resources Act 1967* (WA), which are relevantly subject to the condition that "the permittee is prohibited from entering lands where native title rights and interests in that land have not been fully extinguished prior to any such entry except with the consent of the native title holders or registered native title claimants for such land":

Tenement ID	Tenement Type	Holder	Date Granted
GEP 37	Geothermal Exploration Permit	Greenpower Energy Limited	24/02/2010
GEP 38	Geothermal Exploration Permit	Greenpower Energy Limited	24/02/2010

5. Access to Mining and Petroleum Areas

(a) Without limiting the operation of any other clause in Schedule Five, but subject to clause 5(b) below, any rights and interests that may exist as at the date of this Determination that are held by the holders from time to time of the mining tenements or petroleum interests referred to in clauses 3 and 4 of Schedule Five, that permit the holder of those mining tenements or petroleum interests to use or use and maintain in reasonable repair (including by servants, agents and contractors) such portions of roads and tracks in the Determination Area:

(i) as may be permitted in accordance with those rights and interests; and

(ii) as are necessary to have access to the area the subject of the mining tenement or petroleum interest for the purposes of exercising the rights granted by that mining tenement or petroleum interest.

(b) Nothing in clause 5(a) above allows any upgrade, extension, widening, realignment or other improvement to the road or track.

6. Telstra Corporation Limited

The rights and interests of Telstra Corporation Limited:

(a) as the owner or operator of telecommunications facilities installed within the Determination Area;

(b) created pursuant to the *Post and Telegraph Act 1901* (Cth), the *Telecommunications Act 1975* (Cth), the *Australian Telecommunications Corporation Act 1989* (Cth), the *Telecommunications Act 1991* (Cth) and the *Telecommunications Act 1997* (Cth), including rights:

(i) to inspect land;

(ii) to install and operate telecommunications facilities; and

(iii) to alter, remove, replace, maintain, repair and ensure the proper functioning of its telecommunications facilities;

(c) for its employees, agents or contractors to access its telecommunications facilities in and in the vicinity of the Determination Area land in the performance of their duties; and

(d) under any lease, licence, access agreement or easement relating to its telecommunications facilities in the Determination Area.

7. Other

The following rights and interests:

(a) rights and interests, including licences and permits, granted by the Crown in right of the State or of the Commonwealth pursuant to statute or otherwise in the exercise of its executive power and any regulations made pursuant to such legislation;

(b) rights or interests held by reason of the force and operation of the laws of the State or of the Commonwealth, including but not limited to, the force and operation of the *Rights in Water and Irrigation Act 1914* (WA);

(c) rights and interests of members of the public arising under common law, including but not limited to:

(i) the public right to fish;

(ii) the public right to navigate; and

(iii) the right of any person to use and enjoy any roads in the Determination Area (subject to the laws of the State) over which, as at the date of this determination, members of the public have a right of access under the common law;

(d) the right to access the Determination Area by:

(i) an employee, agent or instrumentality of the State;

(ii) an employee, agent or instrumentality of the Commonwealth;

(iii) an employee, agent or instrumentality of any local government authority,

as required in the performance of his or her statutory or common law duty;

(e) so far as confirmed pursuant to section 212(2) of the *Native Title Act* and 14 of the *Titles (Validation) and Native Title (Effect of Past Acts) Act 1995* (WA) as at the date of this determination, any existing public access to, and enjoyment of, the following places in the Determination Area:

(i) waterways;

(ii) beds and banks or foreshores of waterways;

(iii) coastal waters;

(iv) beaches;

(v) stock routes; and

(vi) areas that were public places at the end of 31 December 1993;

(f) any other:

(i) legal or equitable estate or interest in the land or waters; or

(ii) any other right (including a right under an option and a right of redemption), charge, power or privilege over, or in connection with:

(A) the land or waters; or

(B) an estate or interest in the land or waters; or

(iii) restriction on the use of the land or waters, whether or not annexed to other land or waters.

SCHEDULE SIX
DESCRIPTION OF THE NATIVE TITLE HOLDERS

The Esperance Nyungar People (referred to in paragraph 3) are:

1. those Aboriginal people who are:

   (a) the descendants[1] of:

      1. Sambo = Weegie (aka Durdap) of Esperance;
      2. Maggie Munroe (nee Bland) of Esperance;
      3. Charlie Nine of Thomas River;
      4. Wynbert of Bandy Creek;
      5. Jack Boxer = Mary of Esperance;
      6. White Ann (aka Anna Whitehand or Ponton) of Thomas River;
      7. Maggie of Thomas River (including the descendants of Yorkshire Bob = Bessie Bevan); and

   (b) Jean McKenzie who has historical and cultural connections to country included in the Determination Area;

   AND

2. who identify themselves as Esperance Nyungars under the traditional laws and customs of the Esperance Nyungars and are so identified by other Native Title Holders as Esperance Nyungars;

   AND

3. who have a connection with the land and waters in the Determination Area, in accordance with the traditional laws acknowledged and the traditional customs observed by the Esperance Nyungars.

---

[1] Note: the word "descendants" means those persons who are the biological descendants of the named ancestors listed at 1 to 7, or who are adopted in accordance with Esperance Nyungar traditional laws and customs.

IN THE FEDERAL COURT OF AUSTRALIA
WESTERN AUSTRALIA DISTRICT REGISTRY
GENERAL DIVISION **WAD 6097 of 1998**

BETWEEN:	**ELAINE BULLEN, DIANE CLINCH, JARMAN JAMIESON, GRAHAM TUCKER, VERONICA WILLIAMS-BENNELL AND JENNY WOODS ON BEHALF OF THE ESPERANCE NYUNGAR PEOPLE** **Applicant**
AND:	**STATE OF WESTERN AUSTRALIA, SHIRE OF ESPERANCE, SHIRE OF RAVENSTHORPE, RAVENSTHORPE NICKEL OPERATIONS PTY LTD AND THE SHELL COMPANY OF AUSTRALIA LIMITED** **Respondents**

JUDGE:	**MCKERRACHER J**
DATE:	**14 MARCH 2014**
PLACE:	**ESPERANCE, WESTERN AUSTRALIA**

REASONS FOR JUDGMENT

INTRODUCTION

1 The Esperance Nyungar application is before the Court for determination pursuant to s 225 of the *Native Title Act 1993* (Cth) (**Native Title Act**). The application covers an area of approximately 28,895 square kilometres of land and waters extending east from Esperance to Israelite Bay, west from Esperance to around Ravensthorpe and north through to Salmon Gums.

2 The application was lodged with the National Native Title Tribunal on 6 June 1996 and two substantial amendments to the application followed on 23 October 2008 and 31 March 2009 which amongst other things allowed for the replacement of the applicant for the application under s 66B of the Native Title Act and amendments to the boundary of the claim area and the claim group description.

Agreement to resolve the application

3 The parties to the application have reached an agreement through mediation as to the terms of the determination of native title pursuant to s 87 and s 94A of the Native Title Act in

relation to the land and waters covered by the Esperance Nyungar Application (the proposed Determination Area). Indigenous land use agreements have also been negotiated between the applicant, State of Western Australia and FQM Australia Nickel Pty Ltd (the fourth respondent, Ravensthorpe Nickel Operations Pty Ltd which is a wholly owned subsidiary of FQM Australia Nickel Pty Ltd).

4 In support of the agreement reached, the State of Western Australia has filed the following documents:

(a) a Minute of Proposed Consent Determination of Native Title (**the Minute**) which has been signed by each of the parties to the application; and

(b) an affidavit of Mr Adrian John Murphy sworn on 6 March 2014, attesting to the basis on which the State agreed to enter into the agreement the subject of the Minute.

5 In support of the agreement reached the applicant has filed the following documents:

(a) an affidavit of Mr Mark Andreas Rumler affirmed 7 March 2014 deposing to the process undertaken by the applicant to authorise the agreement reached and the status of the nomination of a prescribed body corporate;

(b) an affidavit of Mr Charles George Wilde affirmed 7 March 2014 deposing to the decision making process of the applicant and the attendance of the applicant at authorisation meetings;

(c) Updated version of report titled 'Expert Anthropological Report' by Dr Suzi Hutchings dated March 2003 (previously filed 5 August 2003); and

(d) Report titled 'Further Supplementary Anthropological Report to the Goldfields Land and Sea Council, Western Australia' by Dr Hutchings dated December 2008.

6 In addition the applicant and the State have filed joint submissions in support of the Minute of Proposed Consent Determination of Native Title (**the joint submissions**).

7 The parties agree that the Esperance Nyungar people are persons who are:

(i) descended from named apical ancestors described in Schedule Six of the Minute; and

(ii) self-identify as an Esperance Nyungar person and are so identified by other Esperance Nyungar people; and

(iii) have a connection with the land and waters in the proposed Determination Area in accordance with the traditional laws acknowledged and the traditional customs observed by the Esperance Nyungar people.

8 The external boundary of the proposed Determination Area is described in Schedule One to the Minute, which corresponds with the area of the Esperance Nyungar application. The parties agree that native title should be recognised in relation to the proposed Determination Area, except in those parts identified in Schedule Three of the Minute. The 57 maps in Schedule Two of the Minute provide a pictorial representation of the proposed Determination Area. The maps distinguish between those areas where the parties agree that native title does and does not exist.

9 One of the conditions to obtaining the State's consent to the s 87 agreement was that there be a determination that native title does not exist in the northern part of the claim area, on the basis that the State was not satisfied that connection had been proven in respect of that area. The area in question is shaded in pink on the maps at Schedule Two to the Minute, and is more fully described in Schedule Three (A) to the Minute. The claimants agreed not to claim that this area was traditionally their country, notwithstanding the long term cultural heritage importance of that area to the group.

10 Regarding determination of a prescribed body corporate pursuant to ss 55, 56 and 57 of the Native Title Act, the Minute includes agreement that within twelve months of the date the determination is made, the common law holders of the native title rights and interests will nominate a prescribed body corporate pursuant to s 56 or s 57 of the Native Title Act. Until the nomination is made the determination of native title will not take effect and in the event that no nomination is made within twelve months of the date the determination is made, or such time as the Court may order, the matter is to be listed for further directions.

11 In addition to the requirement for the nomination of a prescribed body corporate for the determination of native title to take effect, the Minute also includes agreement that the determination will only take effect over those parts of the claim area subject of mining leases M74/169 and M74/172 once the *Esperance Nyungar People Mining Validation Indigenous Land Use Agreement (Area Agreement)* is registered as an Indigenous Land Use Agreement (**ILUA**) on the Register of Indigenous Land Use Agreements under the Native Title Act.

Assessment of connection material

12 In April 2003 a preservation evidence hearing before Justice Gyles took place in Esperance and various locations in the claim area including Bandy Creek, Twilight Beach Rockhole, Wylie Bay, Pink Lake, Frenchman's Peak, Lucky Bay, Monjinup Lake and Dalyup River Pioneer Reserve. A number of witnesses gave evidence including Allan Bullen (deceased), Betty Bullen (deceased), Linda Wicker (deceased), Phyllis Wicker, Lurlene Dawn Graham, Jean Newman/McKenzie and Gail Yorkshire-Selby.

13 Following the preservation evidence hearing the application was referred to mediation including an early neutral evaluation which was conducted by former Federal Court judge, the Hon John Lockhart QC, who considered material including the transcript of the preservation evidence, filed expert anthropological reports and submissions made by the parties. A report was provided to the parties with the evaluation in March 2004.

14 Mr Murphy's 6 March 2014 affidavit on behalf of the State attests that in the years that followed, the applicant provided the State with a variety of connection material in support of the application and that the connection material was assessed by the State in accordance with its *Guidelines for the Provision of Information in Support of Applications for a Determination of Native Title* dated October 2004. In addition as Mr Murphy deposes, in March 2008 representatives of the State attended a three day on-country meeting with members of the Esperance Nyungar claim group during which further information relevant to the claimants' connection to the land and waters was elicited from the claimants by Dr Hutchings for the applicant and Mr Robinson for the State. The meeting included site visits, the telling of Dreaming stories associated with those sites, and the performance of traditional Esperance Nyungar songs and dances.

15 It is apparent from the joint submissions and Mr Murphy's affidavit that substantial connection material was assessed by the State which included:

(a) Expert Anthropological Report by Dr Hutchings (filed 5 August 2003, updated version filed 7 March 2014);

(b) Expert Historian's Report by Mr Craig Muller (filed 18 July 2003);

(c) Expert Historian's Report by Dr Anna Haebich, reviewing colonial and State legislation, policies and practices impacting on Aboriginal people in Western Australia (filed 30 June 2003);

(d) Expert Linguistic Report by Dr Nick Thieberger (filed 4 July 2003);

(e) Expert Archaeologist's Report by Dr Kate Morse (filed 10 July 2003);

(f) Report *Esperance Nyungar Native Title Claim (WAG 6097/98) Connection Report* prepared by Goldfields Land and Sea Council (provided to the State October 2005);

(g) Supplementary Anthropological Report by Dr Hutchings (provided to the State February 2007);

(h) Six witness statements by Esperance Nyungar claimants (provided to the State September 2008);

(i) Further Supplementary Anthropological Report by Dr Hutchings (provided to the State December 2008 and filed 7 March 2014);

(j) DVD and film guide of 3 day on-country meeting in March 2008;

(k) Legal submissions prepared by counsel for the applicant; and

(l) Five Supplementary Witness Statements by Esperance Nyungar claimants regarding occupation for the purposes of s 47A and s 47B of the Native Title Act (provided to the State 13 December 2013).

16 In April 2010 following completion of an assessment of the totality of the connection material the State informed the applicant that the applicant had a credible basis to enable the Court to order a consent determination of native title pursuant to s 87 of the Native Title Act. As Mr Murphy attests, the State proposed a settlement package comprising a consent determination subject to conditions including an ILUA which the applicant advised it was prepared to negotiate in June 2010. On 18 August 2010 the Court ordered that the proceeding be referred to an initial mediation conference by a Registrar of the Court and the matter remained in mediation by subsequent orders of the Court from 1 December 2010 onwards.

Connection to Country

17 The joint submissions and the two reports by Dr Hutchings provide the following information regarding the Esperance Nyungar connection to country:

(a) European settlement in the claim area initially began with the establishment of sealing and whaling colonies and later with the development of pastoralism and extensive farmland. Accounts by European explorers and early ethnographers including those of Antoine D'Entrecasteaux, Edward Eyre, John Forrest, and John Septimus Roe, record

the presence of Aboriginal people in the coastal and inland regions of the Determination Area at the time of first European incursions.

(b) Ancestors of the contemporary claim group were described by researchers, including Daisy Bates in the early 1900s, Professor Norman Tindale in the 1930s and 1960s, and Carl Georg von Brandenstein in the 1970s. References to the ancestors also appear in other records from the 19th and 20th centuries including employment registers of the Dempster family (prominent pastoralists in the region), which refer in the 1880s - 1890s to several of the Esperance Nyungar ancestors including Wynbert (an ancestor of the Bullen family) and Joe Dabb (an ancestor of the Dabb family).

(c) Esperance Nyungar people's resistance to settlement intensified during the 1870s - 1890s, but over time they gradually took an increasing role in the pastoral and agricultural economy. Settlement in the region however had a clear impact on the lives and movement of Esperance Nyungar people. During the 20th century many of them moved (or were moved) to missions outside their traditional country, and some travelled to other areas for work or schooling. Nevertheless, by returning to their country when they could, and by learning from older relatives, many Esperance Nyungar people were able to retain knowledge of and connection to their country.

(d) There is a distinct Esperance Nyungar society whose members are united in and by their observance and acknowledgement of a body of law and custom. This common legal and customary heritage covers a range of areas including language, rules about group membership, land tenure, spiritual beliefs, mythologies, totemism and food preparation. There are important elements of traditional cultural practice, law and custom that the Esperance Nyungar people share with the broader Nyungar cultural bloc. Nevertheless, Esperance Nyungar law and custom also possesses certain unique attributes that justify its recognition as a distinct Esperance Nyungar society.

(e) The geographical distribution of the *tjaltjraak* or *tallarack* tree correlates closely to the boundaries of Esperance Nyungar country. This blue-leafed mallee has special significance and is an important symbolic marker for Esperance Nyungar country.

(f) The holding and transmission of cultural knowledge is an important matter for Esperance Nyungar people. Those people entrusted with this knowledge are respected for it, and the task of safeguarding important knowledge is taken seriously. Cultural knowledge is passed on amongst both men and women.

(g) Esperance Nyungar people today maintain their connection with the claim area both through their acknowledgement and observance of traditional norms and in their physical occupation and use of the claim area and its resources.

(h) Esperance Nyungar people traditionally, and today, acquire rights and interests by demonstrating biological or adopted descent from a known Esperance Nyungar ancestor and by self-identifying and being identified by others as an Esperance Nyungar with rights and responsibilities in the claim area. This identification is consistent with the way in which the early writers have described how rights and interests in land were acquired throughout the State's south west.

(i) Importantly, the descent system under which Esperance Nyungars obtained rights and interests in country has a religious or spiritual basis. The system is based on a belief that ancestors are spiritual beings who are present in the country and in order to be safe in an area of country, an Aboriginal person needs to be related to and also known by, those ancestors. There are serious consequences for those who are not related to the spirit ancestors or though related, are not known by them. When visiting significant places on their country, Esperance Nyungar people will take the precaution of formally speaking to introduce their children to the ancestral spirits and may even 'smoke' the children to disguise them from potentially malevolent spiritual forces.

(j) Traditionally and today, the Esperance Nyungar people embrace mythologies that form part of their religious world view and are physically represented by sites that exist throughout the Esperance Nyungar landscape. Snakes feature prominently in the Esperance Nyungar mythologies. The Esperance Nyungar *Norrun*, is an important snake mythology associated with the creation and the maintenance of watercourses and bodies of water.

(k) Esperance Nyungars have spiritual beliefs about *Wudartji* or *Mumari*. In Esperance Nyungar belief, *Wudartji* are distinguished from other spirits as they hover between the spiritual and non-spiritual realm. As such, they have the potential to both protect children from danger but can also pull children back into the spiritual world. *Wudartji* can play a variety of roles, both good and wicked. They will warn people to stay away from certain special places.

(l) Members of the claimant group continue to hunt, gather and otherwise utilise the natural resources of the claim area. The nature and the range of activities which they are engaged in demonstrate a close connection with and knowledge of what the

claimants regard to be their traditional country. In carrying out those activities, the claimants continue to follow what they describe as *Nyungar ways*. Some of the Nyungar ways of food preparation are clearly unique including preparing and cooking kangaroo.

Description of the proposed native title holders

18 An issue identified in the joint submissions is that the native title claimant group, as described in the Esperance Nyungar application, does not include two additional requirements which the applicant and State have agreed an individual must possess in order to be a native title holder.

19 The Esperance Nyungar application has not been amended since 31 March 2009. The applicant has provided evidence that an authorisation meeting was held on 20 November 2013 and 21 November 2013 for the purpose of authorising the agreement reached including the terms of the Minute. The authorisation was made by the claim group based on traditional decision making processes which by consensus authorised the agreement including the terms of the Minute.

20 The joint submissions in respect of the description of the proposed native title holders in Schedule Six of the Minute amongst other things provides:

(a) that the description accurately reflects the position as described in the connection materials;

(b) that the description captures all proposed native title holders; and

(c) that the group of proposed native title holders is, in substance, the same group as the native title claimant group described in the Esperance Nyungar application.

21 Furthermore the affidavits of Mr Rumler affirmed 7 March 2014 and Mr Wilde affirmed 7 March 2014 provide evidence that the notices advising of the authorisation meeting held on 20 November 2013 and 21 November 2013 were widely distributed; the meeting was widely represented by Esperance Nyungar people; and a resolution was passed at the authorisation meeting authorising agreement to the terms of the Minute including Schedule Six of the Minute.

22 The Court is not limited to making a determination in the form sought in the application and may proceed to make a determination in such form as it sees fit based on the

evidence, provided the application is valid: *Billy Patch and Others on behalf of the Birriliburu People v State of Western Australia* [2008] FCA 944 (at [18]). Having considered the material it appears appropriate for the Court to make the determination sought in the Minute for the following reasons:

(a) the group of proposed native title holders is, in substance, the same group as the native title claimant group described in the Esperance Nyungar application;

(b) the description accurately reflects the position as described in the connection materials;

(c) the description captures all proposed native title holders;

(d) the claimant group authorised the terms of the Minute including the proposed native title holders in Schedule Six at an authorisation meeting which was sufficiently notified and widely represented by Esperance Nyungar People; and

(e) the State is satisfied that the proposed native title holders are the persons described in Schedule Six of the Minute.

ILUA relating to Mining Leases held by FQM

23 The fourth respondent, Ravensthorpe Nickel Operations Pty Ltd, is a wholly owned subsidiary of FQM Australia Nickel Pty Ltd (**FQM**).

24 On 27 June 2007, the State granted two mining leases to FQM under the *Mining Act 1978* (WA) in relation to the claim area, without having reached an agreement with the applicant under s 31 of the Native Title Act for that act to be done. The State claimed that because both persons comprising the applicant were deceased at the time of the grant of the mining leases, s 28(1)(b) of the Native Title Act applied, and there was, accordingly, no need to reach such an agreement before granting the mining leases. On 20 August 2010, Justice Siopis, in *Bullen v State of Western Australia* [2010] FCA 900, made a declaration that:

> On 26 June 2007, immediately before the grant of mining leases M74/169 and M74/172, there was a registered native title claimant as defined by s 253 of the *Native Title Act 1993* (Cth) in respect of the areas to which the mining leases relate.

25 The State and FQM appealed that decision, however the appeal was dismissed on 9 March 2011.

26 Through mediation convened by Federal Court Registrars, the applicant and FQM have entered into an ILUA as part of the consent determination negotiations, namely, the

Esperance Nyungar People Mining Validation Indigenous Land Use Agreement (Area Agreement). The ILUA relates to the claim area subject to mining leases M74/169 and M74/172 and the proposed determination will only take effect over these areas once the *Esperance Nyungar People Mining Validation Indigenous Land Use Agreement (Area Agreement)* is registered as an ILUA on the Register of Indigenous Land Use Agreements under the Native Title Act.

Nomination of Prescribed Body Corporate

27 As noted, the Minute includes agreement that a prescribed body corporate pursuant to ss 55, 56 and 57 of the Native Title Act will be nominated by the common law holders within twelve months of the date the determination is made. Order 2 of the Minute requires that until a determination of the prescribed body corporate is made, the determination of native title will not take effect. In the event that no nomination is made within twelve months of the date the determination is made, or such time as the Court may order, the matter is to be listed for further directions.

28 As observed in *WF (Deceased) on behalf of the Wiluna People v State of Western Australia* [2013] FCA 755 (at [20]), the delay in giving effect to a determination of native title because of the delay in determining the prescribed body corporate is not an ideal situation. Notwithstanding this, based on the agreement reached as reflected in the Minute and the joint submissions, the Court will make the orders accordingly.

Requirements pursuant to s 87 Native Title Act

29 The joint submissions seek that a determination of native title should be made pursuant to s 87 of the Native Title Act. Section 87 of the Native Title Act provides, in effect, that the Court may make a determination of native title by consent over an area covered by a native title application without holding a hearing where:

(a) the period specified in the notice given under s 66 of the Native Title Act has ended and an agreement has been reached regarding the proceeding or part of the proceeding (s 87(1)(a));

(b) the terms of an agreement, in writing signed by or on behalf of the parties, are filed with the Court (s 87(1)(b));

(c) the Court is satisfied that an order in, or consistent with, those terms would be within the power of the Court (s 87(1)(c)); and

(d) it appears appropriate to the Court to make the orders sought (s 87(1A) and s 87(2)).

30 Regarding these requirements, pursuant to s 87(1) of the Native Title Act, the notification period ended on 15 December 1996. The Minute reflecting the agreement reached for a proposed determination has been filed in the Court, is in writing and is signed on behalf of the parties to the application (s 87(1)(b) of the Native Title Act). The agreement for a proposed determination is in relation to the land and waters claimed in the Esperance Nyungar application (s 87(1)(a)).

31 The orders sought in the Minute of Proposed Consent Determination of Native Title are consistent with the terms of the agreement pursuant to s 87(1)(c) of the Native Title Act for the following reasons:

(a) the proposed determination complies with s 94A and s 225 of the Native Title Act;

(b) the Esperance Nyungar application pursuant to s 251B of the Native Title Act is validly made having been authorised by the native title claimant group according to a decision-making process that, under the traditional laws and customs, authorised the applicant in to make the application.

(c) as required by s 61A(1) of the Native Title Act the Esperance Nyungar Application is for a determination of native title in relation to an area for which there is no approved determination of native title; and

(d) the parties agree that the pre-conditions for the application of s 47A and s 47B have been met in relation to the land described in Schedule 4 of the Minute, with the result that any extinguishment of native title in relation to those areas must be disregarded in accordance with those provisions.

32 The Court's focus in considering the appropriateness of the orders sought is on the making of the agreement by the parties: *Lander v State of South Australia* [2012] FCA 427 (at [11]). This is because the Native Title Act is designed to encourage parties to take responsibility for resolving proceedings without the need for litigation. When the Court is examining the appropriateness of an agreement, it is not required to examine whether the agreement is grounded on a factual basis which would satisfy the Court at a hearing of the application. Rather the primary consideration of the Court is to determine whether there is an agreement and whether it was freely entered into on an informed basis: *Hughes (on behalf of the Eastern Guruma People) v State of Western Australia* [2007] FCA 365 (at [9]).

33 In *Nelson v Northern Territory of Australia* [2010] FCA 1343 his Honour Justice Reeves agreed with the reasoning of Justice North in *Lovett on behalf of the Gunditjmara People v State of Victoria* [2007] FCA 474 relating to significantly less material being necessary to satisfy a State party of a credible basis for an application than a judicial determination. In particular his Honour commented (at [13]) that 'it would be perverse to replace a trial before the Court with a trial conducted by the State party respondent and I do not consider that is what is intended by the provisions of s 87 of the Act'.

34 Therefore it is not necessary for the Court to embark on its own full inquiry as to the merits of the claim made in the application to be satisfied that the orders sought are supportable and in accordance with the law: *Cox on behalf of the Yungngora People v State of Western Australia* [2007] FCA 588 (at [3]) per Justice French. However the Court may consider evidence for the limited purpose of being satisfied that the State is acting in good faith and rationally: *Munn for and on behalf of the Gunggari People v Queensland* (2001) 115 FCR 109 (at [29]-[30]) per Justice Emmett.

35 In relation to the Esperance Nyungar Application, all parties have been legally represented throughout the mediation process which, since August 2010, has been convened by Registrars of the Court. In particular, the State has played an active role in the negotiation of the proposed determination, an important factor also referred to by Justice Emmett in *Munn* (at [29]). In doing so, the State acting on behalf of the community generally, having regard to the requirements of the Native Title Act and having conducted a rigorous assessment process, has satisfied itself that the proposed determination is justified in all the circumstances.

36 The State has conducted searches of land tenure, mining and petroleum registries to determine the extent of 'other interests' (s 225(c) of the Native Title Act) within the proposed Determination Area, and those interests are included in the proposed determination, as outlined in Schedule Five to the Minute.

37 The Court is satisfied that pursuant to s 87 of the Native Title Act, it is appropriate to make the orders sought by the parties in the Minute. The Court is satisfied that the agreement reached by the parties as reflected in the Minute has been freely entered into on an informed basis. In particular the State has played an active role in the negotiation of the proposed determination in mediation and has acted in good faith and rationally.

Mediation of the proceeding

38 The Native Title Act encourages the resolution of proceedings by agreement. This application has been in mediation convened by Registrars of the Court since August 2010 and the agreement reached includes both a proposed determination of native title and various ILUAs. There is no doubt that the successful mediation of this application has required not only the commitment of Registrars of the Court but significantly the commitment of all parties, particularly the applicant and State of Western Australia, to resolve the proceedings without the need for litigation.

39 In December 2013 when this application was before the Court for a directions hearing, an order was made listing this proceeding for a consent determination on 14 March 2014. The order was made based on a joint report by the applicant and State which attached a timetable for consent determination detailing the steps and timeframes to reach a determination by 14 March 2014. The timetable required a steadfast focus and commitment to the determination date and it is evident that this has been achieved by the parties. The applicant, the State, the non-State respondent parties, legal representatives and all those involved in assisting the successful mediation of this application are congratulated.

40 It is also pertinent to note s 37M of the *Federal Court of Australia Act 1976* (Cth) which provides that the overarching purpose of civil practice and procedure is to facilitate the just resolution of disputes according to law and as quickly, inexpensively and efficiently as possible. The parties seek the proposed determination by consent, without undertaking the significant expense of litigation, and adhering to the overarching purpose of s 37M of the *Federal Court of Australia Act 1976* (Cth). By seeking the proposed determination by consent, parties have also acted consistent with the overarching purpose of civil practice and procedure as required by s 37N of the *Federal Court of Australia Act 1976* (Cth). The result is that this application will be efficiently resolved in a timely manner according to the law.

CONCLUSION

41 By signing the Minute all other parties to the proceeding have indicated their agreement and their involvement is not to be forgotten. In the circumstances the Court considers it appropriate to make the determination of native title in the terms proposed. It is significant to note that in making a determination of native title, the Court is recognising what has always existed. Additionally, the nature of the determination recognises not just the

rights of the applicant but how the rights operate in relation to other interests, including those of the respondents with whom agreement has been reached.

42 For these reasons I make the orders in the terms of the Minute submitted to the Court being satisfied that the proposed determination is both within power and appropriate.

I certify that the preceding forty-two (42) numbered paragraphs are a true copy of the Reasons for Judgment herein of the Honourable Justice McKerracher.

Associate:

Dated: 14 March 2014