
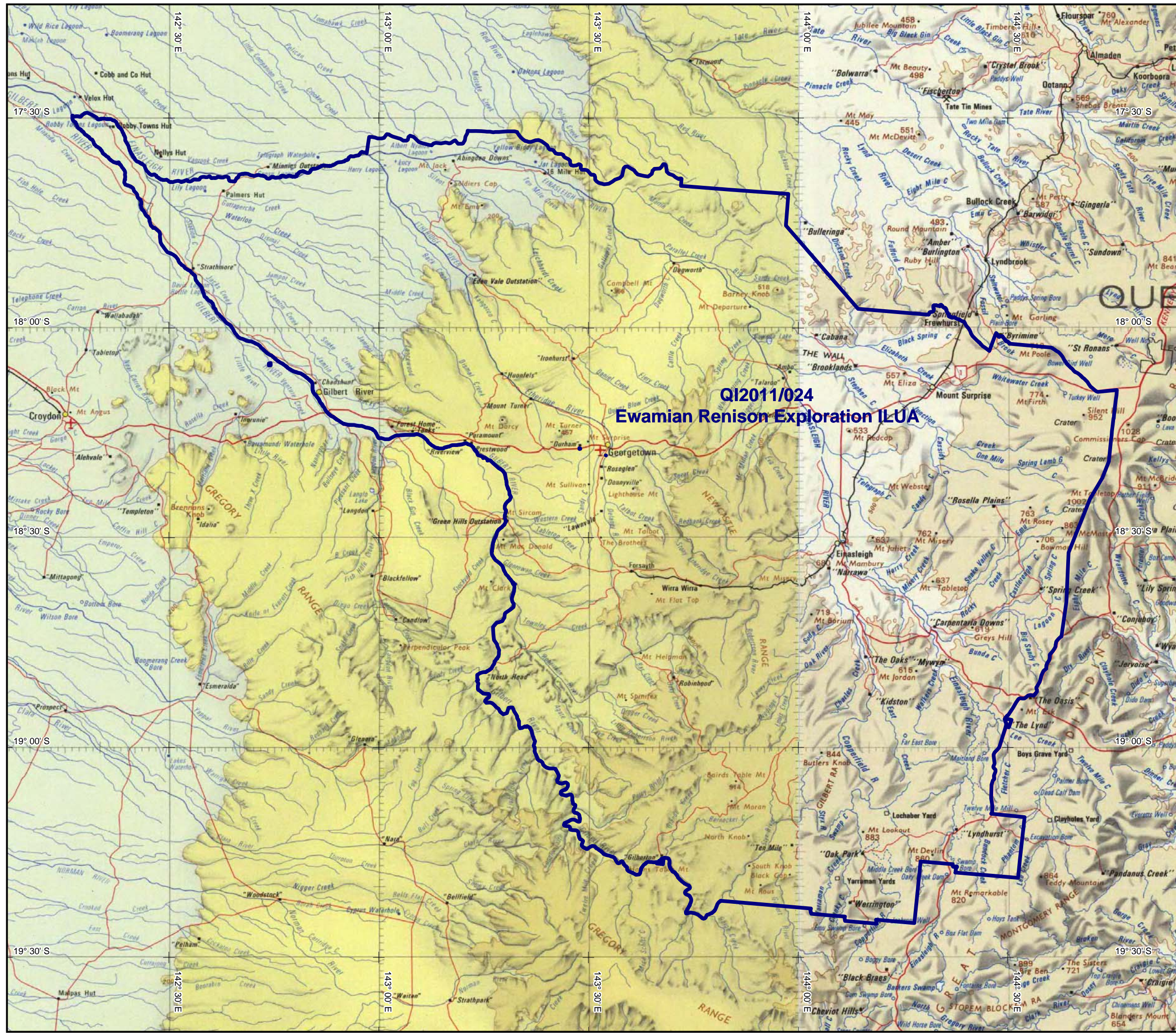


QI2011/024 Ewamian Renison Exploration ILUA


 Ewamian Renison Exploration ILUA (QI2011/024)

Map created by: Geospatial Services, National Native Title Tribunal (29/11/2011)
Agreement boundary data compiled by NNTT or sourced from DERM (Qld).
Topographic image data is © Commonwealth of Australia and is used under licence from Geoscience Australia.
Currency is per date stamp of map
NOTE: Topographic images should be used as a guide only.



**QI2011/024
Ewamian Renison Exploration ILUA**

© Commonwealth of Australia 2011
The Registrar, the National Native Title Tribunal and its staff, members and agents and the Commonwealth (collectively the Commonwealth) accept no liability and give no undertakings guarantees or warranties concerning the accuracy, completeness or fitness for purpose of the information provided. In return for you receiving this information you agree to release and indemnify the Commonwealth and third party data suppliers in respect of all claims, expenses, losses, damages and costs arising directly or indirectly from your use of the information and the use of the information you obtained by any third party.



Location Diagram

