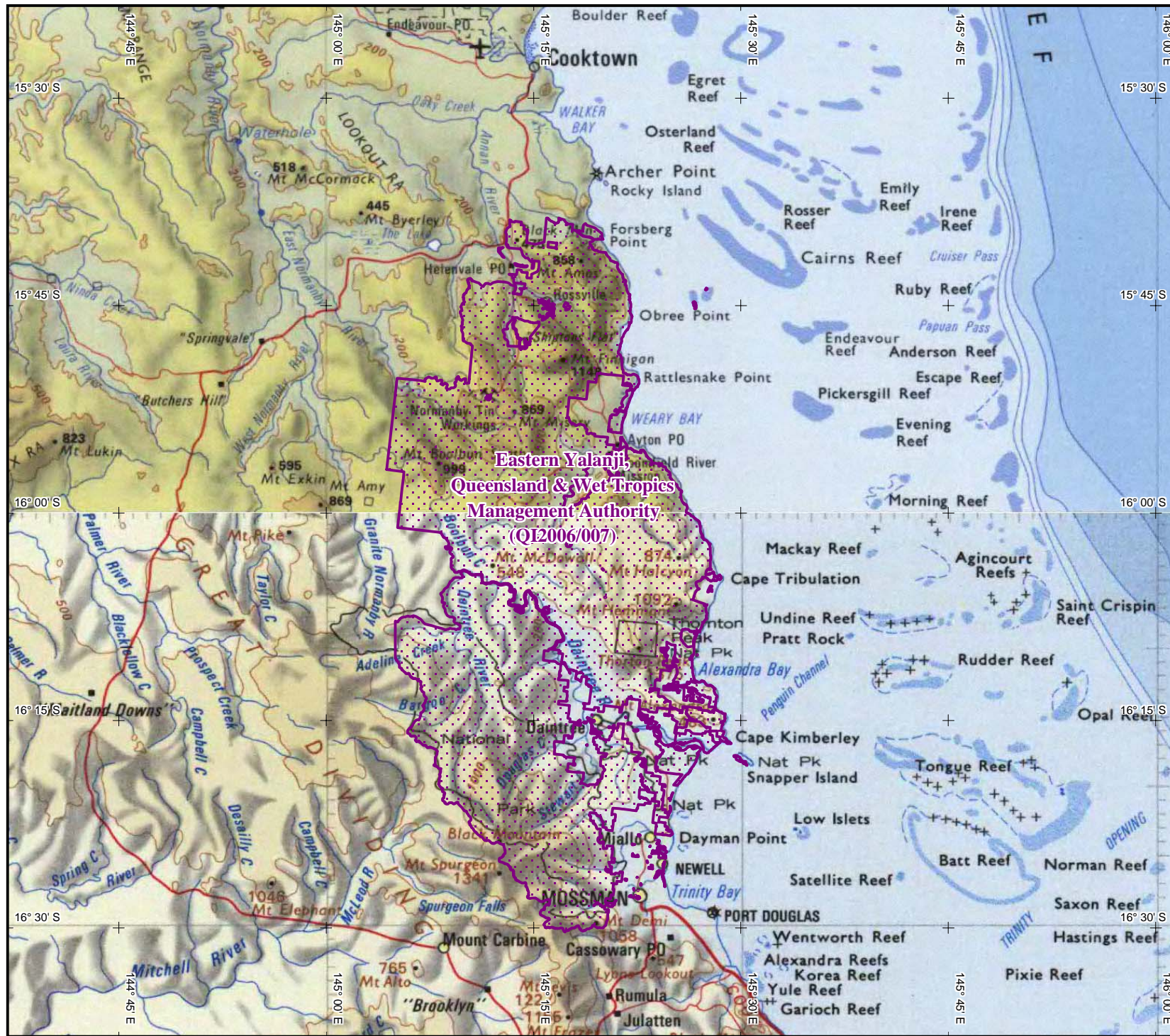



INDIGENOUS LAND USE AGREEMENT: Eastern Yalanji, Queensland & Wet Tropics Management Authority (QI2006/007)



 QI2006/007 Eastern Yalanji, Queensland & Wet Tropics Management Authority
 Extent of registered agreement as per the Register of Indigenous Land Use Agreements.

For more information, refer to the Tribunal web site www.nntt.gov.au

Map created by: Geospatial Services, National Native Title Tribunal (11/10/2007).


Topographic image data is © Commonwealth of Australia and is used under licence from Geoscience Australia.

NOTE: Topographic images should be used as a guide only.

Agreement boundary data compiled by NNTT.

Map Ref: 20071011_QI2006_007_webmap.pdf
 Filepath: P:\GEO_INFO\Products\QLD\DLUA\2006\QI2006_007 Eastern Kuku Yalanji, State of Qld and Wet Tropics Management Authority\ Mapping\GT2007_1854_web_map\20071011_QI2006_007_webmap.pdf
 Geotrack: 2007/1854

The Registrar, the National Native Title Tribunal and its staff, members and agents and the Commonwealth (collectively the Commonwealth) accept no liability and give no undertakings, guarantees or warranties concerning the accuracy, completeness or fitness for purpose of the information provided. In return for you receiving this information you agree to release and indemnify the Commonwealth and third party data suppliers in respect of all claims, expenses, losses, damages and costs arising directly or indirectly from your use of the information and the use of the information you obtained by any third party.



Location Diagram

