



National
Native Title
Tribunal

INDIGENEOUS
LAND USE AGREEMENT

**Barkandji
Interim Licences ILUA**

30°0'S
31°0'S
32°0'S
33°0'S
34°0'S
35°0'S



30°0'S
31°0'S
32°0'S
33°0'S
34°0'S
35°0'S

SOUTH AUSTRALIA

VICTORIA

Commencement point

Legend

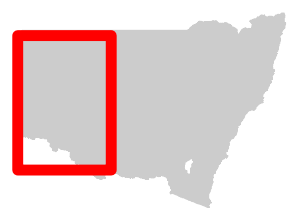
-  Agreement Area
-  External Boundary


0 20 40
Kilometres
Geocentric Datum of Australia 1994

Data Sources:
Application boundary compiled by National Native Title Tribunal.
Cadastral data sourced from LPI (NSW) - Aug 2017 and former lots from data (CADLite) sourced from Public Sector Mapping Agency (2013).
Roads based on casement data sourced from Dept of Lands, NSW (2006). Some road names have been sourced from Dept of Lands, GeoSpatial portal (GSP) website.
Rivers and Creeks based on casement data sourced from Dept of Lands, NSW (2006) where available or topographic image data (1:100K) supplied by Geoimage Pty Ltd under licence from Geoscience Australia.

Prepared by: Geospatial Services,
National Native Title Tribunal
15/05/20188

While the National Native Title Tribunal (NNTT) and the Native Title Registrar (Registrar) have exercised due care in ensuring the accuracy of the information provided, it is provided for general information only and on the understanding that neither the NNTT, the Registrar nor the Commonwealth of Australia is providing professional advice. Appropriate professional advice relevant to your circumstances should be sought rather than relying on the information provided. In addition, you must exercise your own judgment and carefully evaluate the information provided for accuracy, currency, completeness and relevance for the purpose for which it is to be used. The information provided is often supplied by, or based on, data and information from external sources, therefore the NNTT and Registrar cannot guarantee that the information is accurate or up-to-date. The NNTT and Registrar expressly disclaim any liability arising from the use of this information. This information should not be relied upon in relation to any matters associated with cultural



 With the exception of the Commonwealth Coat of Arms and where otherwise noted, this map is provided under a Creative Commons Attribution 4.0 International license: <https://creativecommons.org/licenses/by/4.0/>